


ORDINANCE 2011-05

**NOTICE OF ORDINANCE**

PLEASE TAKE NOTICE that the following Ordinance was introduced and passed on first reading by the Mayor and Council of the Borough of Califon, County of Hunterdon, State of New Jersey, at a meeting held on November 21, 2011. The Ordinance was then ordered to be published according to law. Notice is hereby given that the said Ordinance will be further considered for final passage at a public hearing to be held on December 19, 2011 at 8:00 p.m., prevailing time, or as soon thereafter as the matter may be reached, at Borough Hall, 39 Academy St., Califon, N.J. 07830, at which time all persons interested shall be given an opportunity to be heard concerning the Ordinance. The opportunity to be heard shall include the right to ask pertinent questions concerning the Ordinance by any resident of the Municipality or any other person affected by the Ordinance. The said Ordinance is on file and may be inspected at the office of the Municipal Clerk during regular business hours and copies of the Ordinance shall be made available to members of the general public of the municipality who shall request such copies.

ORDINANCE 2011-05

**AN ORDINANCE AMENDING THE LAND USE ORDINANCE OF THE  
BOROUGH OF CALIFON TO UPDATE SUBMISSION REQUIREMENTS FOR  
APPLICATIONS FOR DEVELOPMENT**

  
Laura G. Eidsvaag, RMC  
Municipal Clerk/Administrator

**ORDINANCE 2011-05**

**BOROUGH OF CALIFON  
HUNTERDON COUNTY  
NEW JERSEY**

**AN ORDINANCE AMENDING THE LAND USE ORDINANCE OF THE BOROUGH OF CALIFON TO UPDATE SUBMISSION REQUIREMENTS FOR APPLICATIONS FOR DEVELOPMENT**

**WHEREAS**, the Highlands Water Protection and Planning Act (“Highlands Act,” N.J.S.A. 13:20-1 et seq.) was enacted by the State Legislature on August 10, 2004 for the purpose of protecting, enhancing, and restoring the natural resources of the New Jersey Highlands Region, in particular the water resources, which provide drinking water to over 5 million New Jersey residents; and

**WHEREAS**, the Highlands Act created the Highlands Water Protection and Planning Council (the “Highlands Council”) and charged it with crafting a comprehensive master plan for the New Jersey Highlands Region; and

**WHEREAS**, the Highlands Regional Master Plan was adopted by the Highlands Council through the adoption of Resolution 2008-27 on July 17, 2008, and became effective September 8, 2008 as the product of a long-term, participatory and region-wide planning effort; and

**WHEREAS**, Resolution 2008-27 included the adoption of Highlands Regional Master Plan as well as the adoption of various technical reports and guidelines that accompanied the Plan including the 2008 Plan Conformance Guidelines; and

**WHEREAS**, the Plan Conformance Guidelines provides an overview of the Highlands Act’s bifurcated system for municipal conformance with the Highlands Regional Master Plan – mandatory Plan Conformance for any portion (or if applicable, the whole) of a municipality located within the Preservation Area and voluntary Plan Conformance for any portion (or if applicable, the whole) of a municipality lying within the Planning Area; and

**WHEREAS**, Section 14 of the Highlands Act expressly requires that municipalities must revise and conform their local master plan and development regulations for that portion of their lands within the Preservation Area, as related to development and use of said lands, with the goals, requirements and provisions of the Regional Master Plan within 15 months of the effective date of adoption thereof, or December 8, 2009; and

**WHEREAS**, Section 15 of the Highlands Act provides for voluntary Plan Conformance where any municipality located wholly or partially in the Planning Area may at any time voluntarily revise and conform its local master plan and development regulations, as related to

the development and use of land in the Planning Area, with the goals, requirements and provisions of the Regional Master Plan; and

**WHEREAS**, the Plan Conformance Guidelines details the requirements for Plan Conformance including amendments to the Environmental Resource Inventory, Master Plan, and Land Use ordinance, which together are intended to achieve conformance with the Regional Master Plan and provide immediate protections to vital Highlands Resources; and

**WHEREAS**, the Plan Conformance Guidelines requires conforming municipalities to adopt Initial Revisions as a first step of Plan Conformance; the initial revisions are revisions of the existing master plan and development regulations which are deemed necessary by the Highlands Council for prompt enactment by a petitioning local government in order to ensure the protection and enhancement of the resources of the Highlands Region; and

**WHEREAS**, the Plan Conformance Guidelines includes the adoption of a Development Application Checklist ordinance as an Initial Revision in order to ensure that any Application for Development not be deemed complete until such time as certain documents have been submitted by the Applicant and to ensure that Applications for Development are consistent or revised to be consistent with the Regional Master Plan; and

**WHEREAS**, the Borough of Califon is located in the Highlands Region with lands lying within the Preservation Area only, as defined by section 7 of the Highlands Act; and

**WHEREAS**, the Governing Body of the Borough of Califon has, on behalf of the municipality, petitioned the Highlands Council for Plan Conformance with respect to Borough lands located within the preservation Area portion of the Highlands Region; and

**WHEREAS**, the Petition filed with the Highlands Council contains proposed amendments to the municipal planning program, including amendments to the Environmental Resource Inventory, Master Plan, and Land Use Ordinance, which together are intended to achieve conformance with the Regional Master Plan and provide immediate protections to vital Highlands Resources located within the Borough of Califon; and

**WHEREAS**, the Governing Body finds that the proposed changes to the municipal planning program are of broad and significant effect, are vital to the protection of the Highlands resources of the municipal Highlands Area, and are compelling to the interests and general welfare of the community; and

**WHEREAS**, the Governing Body recognizes that the formal municipal adoption of each component of the revised planning program must take place, in sequential order in accordance with all statutory requirements, involving public hearings and deliberation by the Environmental Commission, Combined Planning/Zoning Board and Governing Body, a process that will require an additional undetermined period of time; and

**WHEREAS**, as immediate level of protection to the resources located within the Highlands Region by adoption of revised submission requirements pertinent to Applications for Development therein is required by the Plan Conformance Guidelines; and

**WHEREAS**, the adoption of revised submission requirements pertinent to Applications for Development therein is essential to ensuring that Applicants achieve compliance with the standards and protections required under the Highland Regional Master Plan despite the interim status of the municipal Plan Conformance Ordinances and regulations, this interim period not constituting an appropriate instance in which municipal approvals based upon existing municipal regulatory requirements, can appropriately be issued conditioned upon subsequent approval by the Highlands Council or the New Jersey Department of Environmental protection ( NJDEP), as may occur under usual circumstances; and

**WHEREAS**, the Governing Body finds that the adoption of such submission requirements are important not only to provide such immediate resource protections, but to ensure the proper management of Applications for Development involving lands within the Highlands Area of the municipality; and

**WHEREAS**, he Highland Council deems the immediate protections ascribed by this Ordinance to lands in the Preservation Area of the municipality, eligible for application of the provisions of the Highlands Act at N.J.S.A. 13:20-22 and N.J.S.A. 13:20-24 regarding legal representation to municipalities filing for Plan Conformance and regarding the strong presumption of validity and extraordinary deference afforded to such ordinances.

**NOW, THEREFORE, BE IT ORDAINED** by the Governing Body of the Borough of Califon that the Land Use Ordinance of the Borough of Califon be and is hereby amended to incorporate the following provisions:

## **SECTION 1**

### **A. APPLICATIONS FOR DEVELOPMENT IN THE PRESERVATION AREA.**

No Application for Development (as defined pursuant to the Municipal Land Use Law (N.J.S.A. 40:55D-1 et seq.) involving property located (or partially located) in the Preservation Area of the Highlands Region, for which application submission requirements apply under this Ordinance, shall be deemed complete or considered for review by the applicable Borough land use Board until and unless the Applicant has obtained and provided a copy of:

1. A Consistency Determination from the Highlands Council indicating that the application is consistent with the highlands Regional master Plan;
2. A Consistency Determination from the Highlands Council indicating that the application is not consistent with the Highlands Regional Master Plan, accompanied by a certification, as detailed in Section 1.B below, by the Applicant's professional(s) That the application has been revised since review by the Highlands Council to achieve consistency with the Highlands Regional Master Plan; or

3. A Highlands Preservation Area Approval issued by the NJDEP.

**B. FINDINGS OF INCONSISTENCY.** Where a Highlands Council Consistency Determination indicates that an Application for Development is inconsistent with the Highlands Regional Master Plan, no such application shall be deemed complete or considered for review by the applicable Borough land use Board, until or unless the Applicant has obtained from the professional(s) responsible for preparation of the Applicant's plans, a certification indicating that to the best of the knowledge and abilities of such professional(s), the plans have been revised to achieve consistency with the Highlands Regional Master Plan and specifically describing the revisions made to achieve such consistency. Any statement by the Applicant's professional that their plan has been revised to be consistent with the Highlands Regional master Plan without certification by the Highlands Council should be subject to the Borough of Califon Planning/Zoning Board's professional review.

**C. EXCLUSIONS.** The following specific improvements and related applications shall be excluded from the provisions of this Section:

1. Any improvements to a single family dwelling in lawful existence as of the effective date of this Ordinance, provided that such improvement: a) is related and dedicated solely to the single-family residential use of either the dwelling or the property upon which it is situated; b) results in the ultimate disturbance of less than one (1) acre of land; and c) produces a cumulative impervious surface area of less than one-quarter (1/4) acre.
2. The reconstruction, within the same foot print, of any building or other structure lawfully existing as of the effective date of this Ordinance, in the event of its destruction or partial destruction by fire, storm, natural disaster, or any other unintended circumstance.
3. The repair or maintenance of any building or other structure lawfully existing as of the effective date of this Ordinance. This exclusion shall not be construed to permit repairs or maintenance activities that alter the foot print of such building or structure.
4. The interior improvement, rehabilitation, or modification of any building or other structure lawfully existing as of the effective date of this ordinance. This exclusion shall not be construed to permit activities that alter the footprint of such building or structure.
5. The attachment of signs or other ornamentation to any building or structure, to the installation of windows, doors, chimneys, vents, shafts, heating, ventilation, or air conditioning equipment, or to any other such improvement to a building or structure provided it occupies a surface area footprint of not more than 50 square feet. This

exclusion shall not be construed to permit ultimate disturbance or cumulative impervious surface in excess of that provided at 1, for single-family dwellings.

6. Any improvement or alteration to a building or other structure lawfully existing as of the effective date of this Ordinance, where such improvement or alteration is necessary for compliance with the provisions of the Americans with Disabilities Act, or to otherwise provide accessibility to the disabled.

Any activity, improvement or development project located (or partially located) in the Preservation Area for which a Highlands Applicability Determination is not required as a pre-condition of NJDEP permitting, as provided pursuant to N.J.A.C. 7:38-2.4(b)1 through 2.4(b)10.

D. EXEMPTIONS. Any activity, improvement or development project listed and demonstrated to constitute a Highlands Act exemption shall be exempt from the provisions of this Section.

1. Demonstration of a Highlands Act exemption for an Application for Development involving lands located (or partially located) in the Preservation Area shall consist of a Highlands Applicability Determination issued by the NJDEP pursuant to N.J.A.C. 7:38-2.4.

E. WAIVER. The Borough of Califon may issue a waiver from the provisions of this Section where it can be established by the Applicant and can be verified by the designated representative(s) of the Borough of Califon that:

1. The activity, improvement or development proposed by the subject Application for Development has not yet been formally determined to be exempt from the Highlands Act, but eligibility for an exemption has been sufficiently established by the Applicant; or
2. The activity, improvement or development proposed in the Application for Development will neither encroach upon a Highlands Resource or Highlands Resource Area, nor be of detrimental impact to any Highlands resource or Highlands Resource Area as these are identified and delineated in the Highlands Regional Master Plan. The Applicant's professional(s) responsible for preparation of the Applicant's plan shall establish compliance of the above through a formal certification specifically addressing the Highlands Resources and Resource Areas and related policies and objectives as identified in Chapter 4 of the Highlands Regional Master Plan.

- F. **HIGHLANDS COUNCIL CALL-UP.** All municipal waivers or findings of application completeness issued pursuant to this Section shall be subject to Highlands Council call-up review and the municipality shall specifically include conditions of this review consistent with this paragraph. In all such cases, the municipality shall within five (5) calendar days of issuance, provide notice to the Applicant and to the Highlands Council of any waiver or finding of application completeness made pursuant to this Section. The Highlands Council call-up review period shall expire 15 calendar days following its receipt of such notice. Absent any notice to the municipality from the Highlands Council within that timeframe, the application shall be considered complete, with the date of the waiver or application completeness to be as of the date of first issuance by the municipality. Upon determining to exercise this authority for call up review, the Highlands Council shall transmit notice to the Applicant and the municipality.
- G. **DEFINITIONS.** For the purpose of this Ordinance, the following terms, phrases, words, and their derivations shall have the meanings stated herein unless their use in the text of this Ordinance clearly demonstrates a different meaning. When not inconsistent with the context, words used in the present tense include the future, words used in the plural number include the singular number, and works used in the singular number include the plural number. The word “shall” is always mandatory and not merely directory.

**Applicant** – means any entity applying to the Board of Health, Planning Board, Zoning Board of Adjustment, Zoning Officer, Construction Official or other applicable authority of the municipality for permission or approval to engage in any activity that requires an Application for Development.

**Application for Development** – means the application form and all accompanying documents required by ordinance for approval of a subdivision plat, site plan, planned development, conditional use, zoning variance, or direction of the issuance of a permits pursuant to section 35 or section 27 of P.L. 1975, c291 (C.40:55D-34 or C.40:55D036).

**Disturbance** – means the placement of impervious surface, the exposure or movement of soil or bedrock, or the clearing, cutting, or removing of vegetation.

**Disturbance, ultimate** – means the total existing or proposed area of disturbance of a lot, parcel, or other legally designated (or otherwise legally recognized) tract or subdivision of land, for the purpose of, and in connection with, any human activity, property improvement or development, including the surface area of all buildings and structures, all impervious surfaces, and all associated land disturbances such as excavated, filled, and graded areas, and all lawn and landscape areas. Ultimate disturbance shall not include areas of prior land disturbance which at the time of evaluation: a) contain no known man-made structures (whether above or below the surface of the ground) other than such features as old stone rows or farm field fencing; and b) consist of exposed rock outcroppings, or areas which, through

exposure to natural processes (such as weathering, erosion, siltation, deposition, fire, flood, growth of trees or other vegetation) are no longer impervious or visually obvious, or ecologically restored areas which will henceforth be preserved as natural areas under conservation restrictions.

**Highlands Council** – means the New Jersey Highlands Water Protection and Planning Council.

**Highlands Act** – means the Highlands Water Protection and Planning Act, P.L. 2004, c.120, as amended, codified in part at N.J.S.A. 13:20-1 et seq.

**Highlands Applicability Determination** – means the determination made by the NJDEP of whether a project proposed for the Preservation Area is a major Highlands development, whether any such major Highlands development is exempt from the Highlands Act, and whether the project is consistent with the applicable Areawide Water Quality management Plan.

**Highlands Area** – means the portion of the municipality for which the land use planning and regulation are in conformance with, or are intended or proposed to be in conformance with, the Highlands Regional master Plan.

**Highlands Preservation Area Approval (HPAA)** – means a permit to engage in a regulated activity in the Highlands Preservation Area issued by the NJDEP pursuant to the Highlands Act and the NJDEP Highlands Water Protection Planning Act Rules (N.J.A.C. 7:38), including an HPAA that contains a waiver pursuant to N.J.S.A. 13:20-33b. Highlands Preservation Area Approval includes Highlands general permits issued pursuant to N.J.S.A. 13:20-33d and promulgated at N.J.A.C. 7:38-12 HPAA, when used in this Ordinance, includes Highland's general permits unless explicitly excluded.

**Highlands Region** – means all that area within the boundaries of the municipalities listed in subsection a. of section 7 of the Highlands Act.

**Impervious Surface** – means any structure, surface, or improvement that reduces or prevents absorption of stormwater into land, including but not limited to, porous paving, paver blocks, gravel, crushed stone, decks, patios, elevates structures, and other similar structures, surfaces or improvements.

**Impervious Surfaces, Cumulative** – means the total area of all existing or proposed impervious surfaces situated or proposed to be situated within the boundary lines of a lot, parcel, or other legally recognized subdivision of land, expressed either as a measure of land area such as acreage, or square feet, or as a percentage of the total lot or parcel area.

**Municipal Land Use law (MLUL)** – means the New Jersey Municipal Land use Law, N.J.S.A. 40:55D-1 et seq.



**NJDEP** – means New Jersey Department of Environmental Protection

**NJDEP Preservation Area Rules** – means the regulations established by the NJDEP to implement requirements of the Highlands Act, titled “Highlands Water Protection and Planning Act Rules,” and codified at N.J.A.C. 7:38-1 et seq.

**Planning Area** – means lands within the Highlands Region not within the Preservation Area (N.J.S.A. 13:20-7)

**Plan Conformance** – means the process by which a municipality revises the master plan, development regulations and other regulations related to the development and use of land to conform them with the goals, requirements, and provisions of the Regional Master Plan in accordance with the Highlands Plan Conformance Guidelines.

**Preservation Area** – means that portion of the highlands Region so designated by subsection b. or section 7 of the Highlands Act.

**Regional Master Plan** – means the Highlands Regional Master Plan or any revision thereof adopted by the Highlands Council pursuant to N.J.S.A. 13:20-8.

**Structure** – means a combination of materials to form a construction for occupancy, use or ornamentation whether installed on, above or below the surface of a parcel of land.

## **SECTION 2**

Copies of this Ordinance are on file in the office of the Municipal Clerk, located at 39 Academy St., Califon, New Jersey for public inspection or purchase during regular weekday business hours (9:00 a.m. to 3:00 p.m.).

## **SECTION 3**

The Municipal Clerk is directed to give notice at least ten days prior to the hearing on the final adoption of this ordinance to the Clerks of all adjoining municipalities and the Hunterdon County Planning Board, and to all others entitled to notice under N.J.S.A. 40:55D-15 and N.J.S.A. 40:55D-63. Upon final passage of this Ordinance, the Municipal Clerk is further directed to publish notice of passage and to file a copy of this Ordinance as finally adopted with the Hunterdon County Planning Board as required by N.J.S.A. 40:55D-16.

## **SECTION 4**

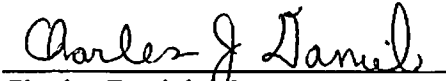
If any portion, paragraph, clause, sentence or phrase of this ordinance is determined to be invalid by any court of competent jurisdiction, such invalidity shall not affect the remaining portions of this Ordinance.

**SECTION 5**


All Ordinances or parts thereof inconsistent herewith are hereby repealed to the extent of such inconsistency only.

**SECTION 6**

This ordinance shall take effect after final passage and publication in the manner prescribed by law.

  
Charles Daniel, Mayor

ATTEST:

  
Laura G. Eidsvaag, RMC  
Municipal Clerk/Administrator

First Reading: 11/21/11

Publication 12/2/11

Second Reading/Final Adoption: 12/19/11

Publication by title only: 12/28/11


**BOROUGH OF CALIFON**

**NOTICE OF FINAL PASSAGE OF ORDINANCE**

**PLEASE TAKE NOTICE** that the following Ordinance was adopted and passed on final reading at a meeting of the Mayor and Council of the Borough of Califon on December 19, 2011 at Borough Hall, 39 Academy St., Califon, N.J. 07830. Said Ordinance may be inspected at the office of the Municipal Clerk of the Borough of Califon during regular business hours.

**ORDINANCE 2011-05**

**AN ORDINANCE AMENDING THE LAND USE ORDINANCE OF THE  
BOROUGH OF CALIFON TO UPDATE SUBMISSION REQUIREMENTS FOR  
APPLICATIONS FOR DEVELOPMENT**


  
Laura G. Eidsvaag, RMC  
Municipal Clerk/Administrator

**ORDINANCE 2011-05**

**CERTIFICATION**

I hereby certify that the foregoing is a true and correct copy of **ORDINANCE 2011-05** entitled: **AN ORDINANCE AMENDING THE LAND DEVELOPMENT ORDINANCE OF THE BOROUGH OF CALIFON TO UPDATE SUBMISSION REQUIREMENTS FOR APPLICATIONS FOR DEVELOPMENT**, adopted by the Mayor and Council of the Borough of Califon at a regular meeting held on December 19, 2011.

(SEAL)

  
\_\_\_\_\_  
Laura G. Eidsvaag, RMC  
Municipal Clerk/Administrator