



Clarke Caton Hintz

Greenwich Chase Highlands RMP Consistency Report

Opacity

Regional Master Plan Consistency Report

9/15/2009

Prepared by State of New Jersey Highlands Water Protection and Planning
Council
100 North Road (Route 513), Chester, NJ 07930
Telephone: (908) 879-6737 Fax: (908) 879-4205



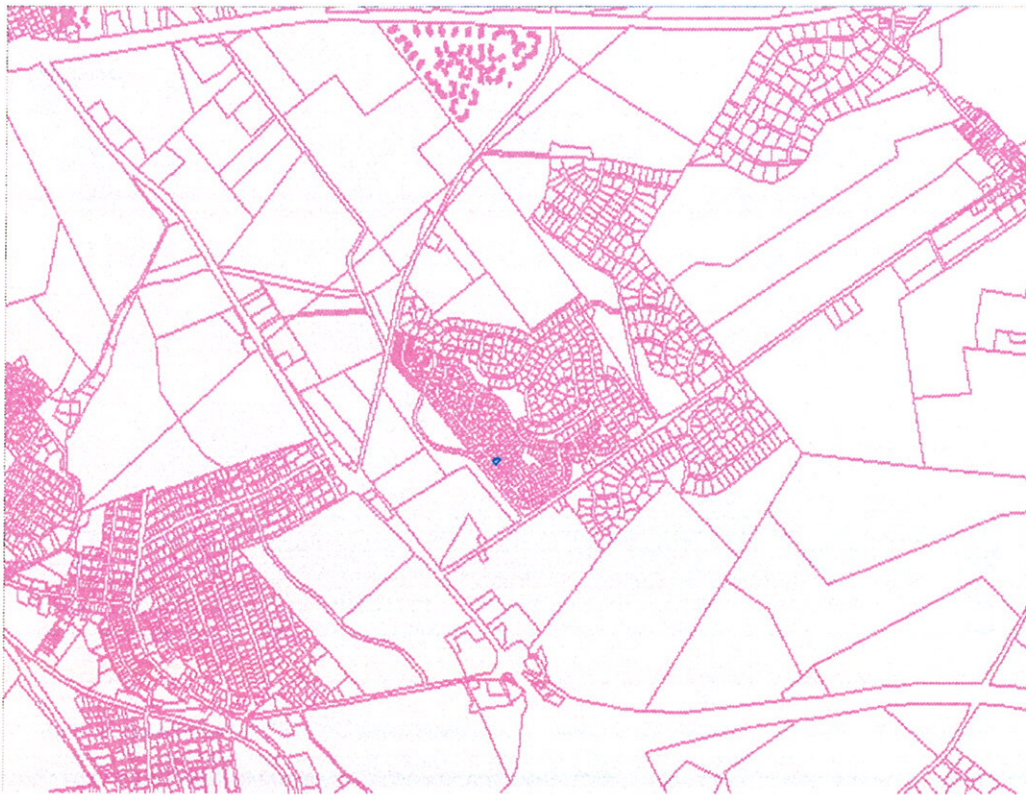
Please consider the environment before printing this report

Disclaimer

Please be advised that any reports generated from the online Consistency Review Application do not constitute a formal Consistency Determination from the Highlands Council. The information contained therein is provided solely for informational purposes and is not to be construed as providing advice, recommendations, endorsements, representations or warranties of any kind whatsoever.

Greenwich Chase, Greenwich Township

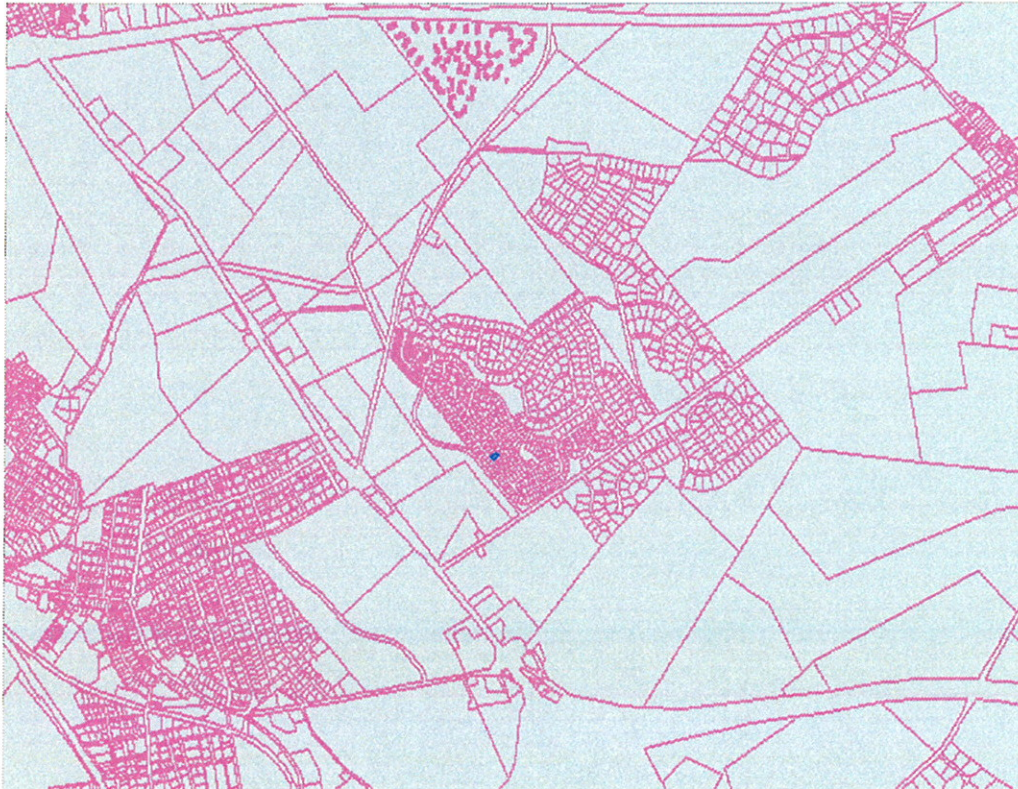
371 HAMILTON DRIVE, GREENWICH TOWNSHIP, Warren County, Block 00023 09, Lot 00025



Powered by VERTICES Mapper™

**Carbonate Rock**

371 HAMILTON DRIVE, GREENWICH TOWNSHIP, Warren County, Block 00023 09, Lot 00025
9/15/2009



Carbonate Rock: ■

The Carbonate Rock Area is that area of the Region that is underlain by carbonate rocks. The dissolution of carbonate rock can cause surface depressions and the development of such features as sinkholes, sinking streams, enlarged bedrock fractures, caves, and underground streams. These features may direct surface water runoff into aquifers with little or no attenuation of any transported contaminants. Further, they present a potential geologic hazard as they may undermine such infrastructure as stormwater basins, roads, sewer lines, septic systems, and natural gas lines.

Policy 1K2: To identify and delineate through local development review and Highlands Project Review land areas that drain surface water into the Carbonate Rock Area, as changes in the quantity, quality and rate of discharge of surface water runoff from upslope lands can impair ground water resources in the Carbonate Rock Area.

Policy 1K4: To ensure through Plan Conformance that municipalities in, or within subwatersheds draining directly to, the Carbonate Rock Area protect public health and safety and the quality of ground waters from inappropriate land uses and pollutant discharges.

Objective 1K4b: Applications for site plan or subdivision approval will include a multi-phased geotechnical site investigation (e.g., test borings, test pits) to locate any potential karst features and potential hazards to public health and safety, structures and ground water quality.

Objective 1K4c: Local development reviews and Highlands Project Reviews and requirements shall ensure that all potential hazards to public health and safety, structures and ground water quality, including but not limited to concentrated surface water flows that dissolve carbonate rock, are fully addressed and mitigated in the construction plans and subsequent approval process, with the maximum emphasis on nonstructural measures, including, but not limited to, avoidance of modifications to the karst features.

Objective 1K4d: Public works projects, including but not limited to water supply, sewerage, stormwater and transportation facilities, shall be constructed and maintained such that the potential for damage from karst features and the contamination of ground water are avoided.

Objective 1K4e: Highlands Project Reviews and requirements and local development reviews (where applicable) shall prohibit new land uses and facilities that constitute unacceptable risks of

discharge due to karst topography where karst features have been identified, including but not limited to: Underground storage tanks; Solid waste landfills; Hazardous waste storage and disposal; and Hazardous materials storage and handling.



Net Water Availability in Existing Community Zone

371 HAMILTON DRIVE, GREENWICH TOWNSHIP, Warren County, Block 00023 09, Lot 00025
9/15/2009



Land Use Capability:

Protection Zone	Conservation Zone
Existing Community Zone	Lake Community Subzone
Conservation Environmentally Constrained Subzone	
Existing Community Environmentally Constrained Subzone	
Wildlife Management	

Net Water Availability by HUC14:

Million Gallons Per Day (MGD)	
0.10-0.39	-0.09-0.00
0.05-0.09	-0.99-(-0.10)
0.00-0.04	-7.10-(-1.00)

Identifies the portion of a HUC14 subwatershed within the Existing Community Zone.

Policy 2A2: To ensure that increasing water demands do not exceed Net Water Availability or exacerbate existing deficits of subwatersheds. Net Water Availability is affected at a subwatershed level by location and extent of Land Use Capability Zone Map and its status as Current Deficit Area or Existing Constrained Area.

Objective 2B4b: The highest priority for use of Net Water Availability or Conditional Water Availability within Existing Community Zone subwatersheds, through a Water Use and Conservation Plan developed under Objective 2B8c, local development review and Highlands Project review to serve documented threats to public health and safety from contaminated water supplies, designated TDR Receiving Zones, infill development, designated Highlands Redevelopment Area, affordable housing projects where at least 10% of the units are affordable, or new areas for development that meet all other requirements of the RMP.

Objective 2B4c: Establish and implement mandatory stormwater reuse for recreational and other non-agricultural irrigation, as well as other non-potable water purposes to minimize both the volume of stormwater discharges and water withdrawals for these purposes.


**Net Water Availability**

371 HAMILTON DRIVE, GREENWICH TOWNSHIP, Warren County, Block 00023 09, Lot 00025

9/15/2009



Net Water Availability by HUC14:



Net Water Availability is calculated for each HUC14 subwatershed by deducting consumptive and depletive water uses from Ground Water Availability. The Regional Master Plan incorporates Net Water Availability as a capacity threshold on future water uses. Where Net Water Availability is positive, it is assumed there is water available beyond the existing demand. Where net water availability is negative, the subwatershed is in deficit and deemed to be a Current Deficit Area. In Current Deficit Areas where a Water Use and Conservation Management Plan has not yet been adopted, limited amounts of Conditional Water Availability are provided. The use of Net Water Availability or Conditional Water Availability is subject to Regional Master Plan policies.

Policy 2A2: To ensure that increasing water demands do not exceed Net Water Availability or exacerbate existing deficits of subwatersheds. Net Water Availability is affected at a subwatershed level by location and extent of Land Use Capability Zone Map and its status as Current Deficit Area or Existing Constrained Area.

Objective 2B4c: Establish and implement mandatory stormwater reuse for recreational and other non-agricultural irrigation, as well as other non-potable water purposes to minimize both the volume of stormwater discharges and water withdrawals for these purposes.

Policy 2B7: To ensure through Plan Conformance (including through a Water Use and Conservation Plan developed under Objective 2B8c), local development review, and Highlands Project Review that the use of Net Water Availability and Conditional Water Availability within each subwatershed supports development patterns that are in conformance with RMP policies and objectives.

Objective 2B8c: Water Use and Conservation Management Plans shall be required through municipal Plan Conformance for all subwatersheds to meet the policies and objectives of Goal 2B, to ensure efficient use of water through water conservation and Low Impact Development Best Management Practices, and to avoid the creation of new deficits in Net Water Availability. Where developed for Current Deficit Areas, the plans shall include provisions to reduce or manage

consumptive and depletive uses of ground and surface waters as necessary to reduce or eliminate deficits in Net Water Availability, or to ensure continued stream flows to downstream Current Deficit Areas from Existing Constrained Areas, to the maximum extent practicable within each HUC14 subwatershed. Water Use and Conservation Management Plans shall demonstrate through a detailed implementation plan and schedule how and when the current deficit will be resolved in a subwatershed prior to approval for new water uses in the subwatersheds with the most severe deficits (i.e., in excess of 0.25 million gallons per day), and the plan shall be implemented prior to initiation of new water uses.

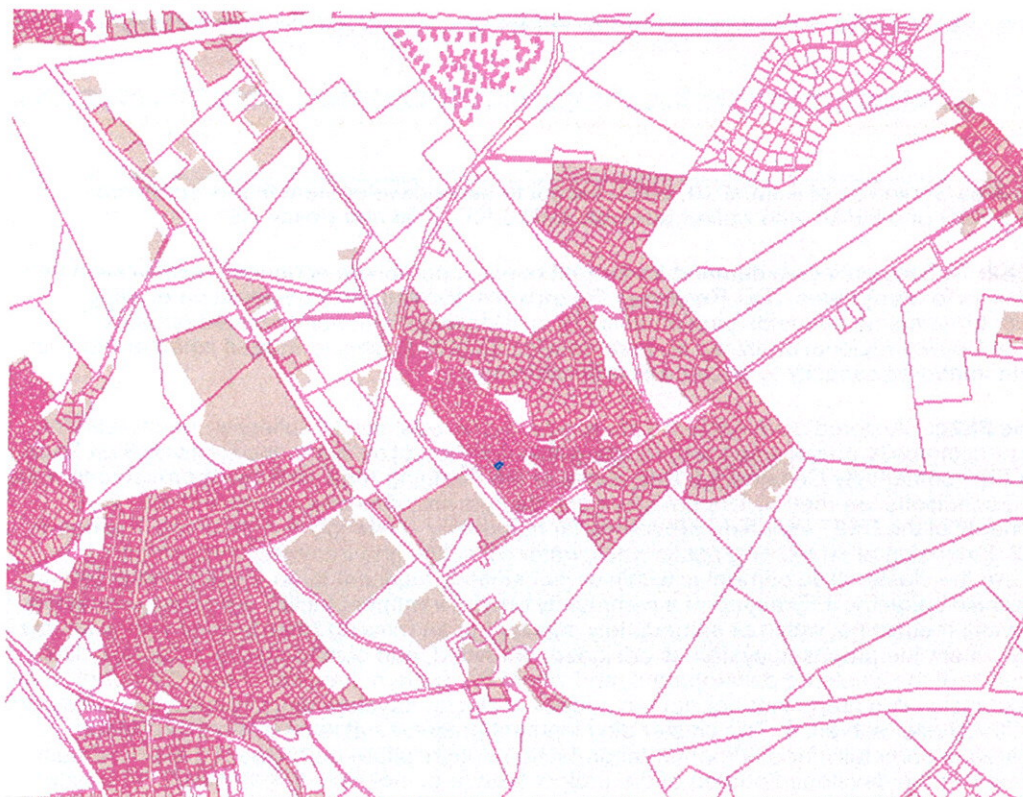
Objective 2J2b: Limit future water system demands to levels that will not create a Current Deficit Area where one does not currently exist.



Highlands Domestic Sewerage Facilities

371 HAMILTON DRIVE, GREENWICH TOWNSHIP, Warren County, Block 00023 09, Lot 00025

9/15/2009



Highlands Domestic Sewerage Facilities: ■

Highlands Domestic Sewerage Facilities displays those areas served by public wastewater utilities. The map indicates areas that are actually connected into a public wastewater collection system, not simply located in a Sewer Service Area. Public sewer systems discharging less than 0.15 million gallons per day (MGD) to surface water or 0.075 MGD to ground water are not included. Private, on-site treatment facilities like a package treatment plant are also not included. The Regional Master Plan limits the creation or extension of public wastewater systems.

Objective 2J4b: Clustered development served by public water supply within the Protection Zone, the Conservation Zone, and the Environmentally-Constrained Sub-zones of the Planning Area shall be approved only if the following conditions are met: 1. The development impacts are otherwise consistent with the requirements of the RMP, including provisions for mandatory clustering in Agricultural Resource Areas pursuant to Policy 3A5; 2. Extension of an existing public water system will occur only where the cluster development is within or immediately adjacent to an Existing Area Served with available capacity; 3. Creation of a new public water system will occur only where such development is not within or immediately adjacent to an Existing Area Served with available capacity; 4. The clustered development preserves at least 80% of the cluster project area in perpetuity for environmental protection or agricultural purposes. To the maximum extent feasible the developed portion (i.e., not including wetlands, Highlands Open Waters buffers, and recreational lands) occupies no more than 10% of the cluster project area if served by a public or community on-site wastewater system; and 5. Where the preserved land in the cluster project area is dedicated to agricultural purposes, the cluster development ordinance and an Agriculture Retention/Farmland Preservation Plan supports continued agricultural viability of the agricultural land and requires the implementation of best management practices, including development and implementation of a Farm Conservation Plan that addresses the protection of water and soil resources prepared by the USDA Natural Resources Conservation Service (NRCS), Technical Service Provider (TSP), appropriate agent or NJDA staff, and approved by the local Soil Conservation District (SCD).

Policy 2J6: To encourage water recycling/reuse measures, such as domestic and institutional gray water systems, where appropriate, to minimize water use in existing land uses.

Objective 2I1a: Designated sewer service areas in the Preservation Area shall be restricted to the

Existing Area Served as of August 10, 2004, except to serve development that is approved through a HAD or a HPAA with waiver pursuant to N.J.A.C. 7:38 and Policy 7G1.

Policy 2K2: To base projected demand for current needs, appropriate economic revitalization and opportunities for designated TDR Receiving Zones within Existing Areas Served on existing maximum three month demands plus an estimate of redevelopment needs based on either Highlands Council regional analyses or more detailed local analyses, to assess whether there is adequate treatment capacity to encourage redevelopment.

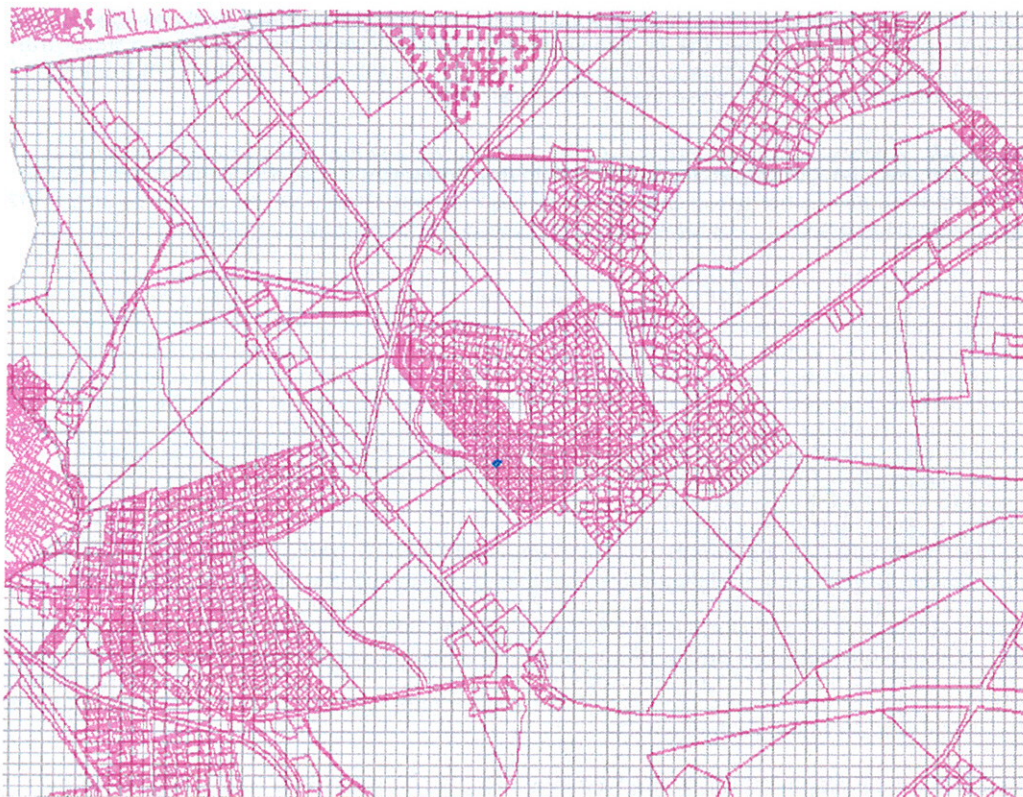
Objective 2K3d: Clustered development served by a public wastewater collection and treatment system or community on-site treatment facility within the Protection Zone, the Conservation Zone and the Environmentally-Constrained Sub-zones of the Planning Area shall be approved only if the following conditions are met: 1. The development impacts are otherwise consistent with the requirements of the RMP, including provisions for mandatory clustering in Agricultural Resource Areas; 2. Extension of an existing public wastewater collection and treatment system will occur only where the cluster development is within or immediately adjacent to an Existing Area Served with available capacity; 3. Creation of a community on-site treatment facility will occur only where such development is not within or immediately adjacent to an Existing Area Served with available capacity, where the proposed system is designed, permitted, and constructed at a capacity limited to the needs of the clustered development, and where the system does not create the potential for future expansion into areas that are not the subject of cluster developments immediately adjacent to the initial cluster served; 4. The cluster development preserves at least 80% of the cluster project area in perpetuity for environmental protection or agriculture purposes. To the maximum extent feasible the developed portion of the project area (e.g., not including wetlands, Highlands Open Waters buffers, and recreational lands) occupies no more than 10% of the cluster project area if served by a public or community on-site wastewater system; and 5. Where the preserved land in the cluster project area is dedicated to agricultural purposes, the cluster development ordinance and an Agriculture Retention/Farmland Preservation Plan supports continued agricultural viability of the agricultural land and requires the implementation of best management practices, including development and implementation of a Farm Conservation Plan that addresses the protection of water and soil resources prepared by the USDA Natural Resources Conservation Service (NRCS), Technical Service Provider (TSP), appropriate agent or NJDA staff, and approved by the local Soil Conservation District (SCD).

Objective 2K3e: Allow the expansion or creation of wastewater collection systems within the Existing Community Zone of the Planning Area, other than the Environmentally-Constrained Sub-zone, to serve lands which are appropriate for designated TDR Receiving Zones, infill or redevelopment, to meet needs and protection requirements equivalent to those provided at Objective 2K3c within the Existing Community Zone, or to serve new areas for development that meet all other requirements of the RMP. The highest priority for allocation of excess or additional wastewater treatment capacity is to areas where there are clusters of failed septic systems that are located within or adjacent to Existing Areas Served. TDR Receiving Areas, where designated, affordable housing projects (where the affordable units exceed 10% of the total units), infill and redevelopment shall have higher priority for capacity than other developments requiring expansion of sewer service areas.

**Agricultural Resource Area**

371 HAMILTON DRIVE, GREENWICH TOWNSHIP, Warren County, Block 00023 09, Lot 00025

9/15/2009



Agricultural Resource Area: [Symbol]

An intensity indicator that reflects areas in the Region with a prevalence of active farms and is based upon Contiguous Farms >250 acres, Important Agricultural Soils - Undeveloped, and Preserved Farms data layers.

Objective 1I3: To require conforming municipalities and counties to require conservation or land stewardship easements, enforceable by the Highlands Council and at least one of the following: the appropriate municipality, the County Agriculture Development Board, the SADC, Green Acres, or a non-profit land trust organized pursuant to 501 (c)(3) of the federal tax code and engaged in the protection of land for the purpose of providing long-term stewardship of important resources as a condition of development approval for lands within parcels proposed for development that are identified for preservation on a proposed site plan or subdivision plot.

Objective 2I4b: Clustered development served by public water supply within the Protection Zone, the Conservation Zone, and the Environmentally-Constrained Sub-zones of the Planning Area shall be approved only if the following conditions are met: 1. The development impacts are otherwise consistent with the requirements of the RMP, including provisions for mandatory clustering in Agricultural Resource Areas pursuant to Policy 3A5; 2. Extension of an existing public water system will occur only where the cluster development is within or immediately adjacent to an Existing Area Served with available capacity; 3. Creation of a new public water system will occur only where such development is not within or immediately adjacent to an Existing Area Served with available capacity; 4. The clustered development preserves at least 80% of the cluster project area in perpetuity for environmental protection or agricultural purposes. To the maximum extent feasible the developed portion (i.e., not including wetlands, Highlands Open Waters buffers, and recreational lands) occupies no more than 10% of the cluster project area if served by a public or community on-site wastewater system; and 5. Where the preserved land in the cluster project area is dedicated to agricultural purposes, the cluster development ordinance and an Agriculture Retention/Farmland Preservation Plan supports continued agricultural viability of the agricultural land and requires the implementation of best management practices, including development and implementation of a Farm Conservation Plan that addresses the protection of water and soil resources prepared by the USDA Natural Resources Conservation Service (NRCS), Technical Service Provider (TSP), appropriate agent or NJDA staff, and approved by the local Soil Conservation District (SCD).

Objective 2J4d: All development within the Highlands Region, in areas that are not served by public water systems, shall be at a density that can be supported by on-site wells. Where cluster development in the Protection Zone, the Conservation Zone and the Environmentally-Constrained Sub-zones of the Planning Area will be served by on-site wells, and the undeveloped land is preserved for agricultural purposes in perpetuity, the cluster development in combination with the Agriculture Retention/Farmland Preservation Plan required by Objective 2J4b shall provide for best management practices that protect the on-site wells from contamination resulting from agricultural practices and shall include provisions to minimize or reduce net pollutant loadings from the total cluster project area including the preserved agricultural lands.

Objective 2K3d: Clustered development served by a public wastewater collection and treatment system or community on-site treatment facility within the Protection Zone, the Conservation Zone and the Environmentally-Constrained Sub-zones of the Planning Area shall be approved only if the following conditions are met: 1. The development impacts are otherwise consistent with the requirements of the RMP, including provisions for mandatory clustering in Agricultural Resource Areas; 2. Extension of an existing public wastewater collection and treatment system will occur only where the cluster development is within or immediately adjacent to an Existing Area Served with available capacity; 3. Creation of a community on-site treatment facility will occur only where such development is not within or immediately adjacent to an Existing Area Served with available capacity, where the proposed system is designed, permitted, and constructed at a capacity limited to the needs of the clustered development, and where the system does not create the potential for future expansion into areas that are not the subject of cluster developments immediately adjacent to the initial cluster served; 4. The cluster development preserves at least 80% of the cluster project area in perpetuity for environmental protection or agriculture purposes. To the maximum extent feasible the developed portion of the project area (e.g., not including wetlands, Highlands Open Waters buffers, and recreational lands) occupies no more than 10% of the cluster project area if served by a public or community on-site wastewater system; and 5. Where the preserved land in the cluster project area is dedicated to agricultural purposes, the cluster development ordinance and an Agriculture Retention/Farmland Preservation Plan supports continued agricultural viability of the agricultural land and requires the implementation of best management practices, including development and implementation of a Farm Conservation Plan that addresses the protection of water and soil resources prepared by the USDA Natural Resources Conservation Service (NRCS), Technical Service Provider (TSP), appropriate agent or NJDA staff, and approved by the local Soil Conservation District (SCD).

Objective 2K3f: All development within the Highlands Region, in areas which are not served by public wastewater collection and treatment system or community on-site treatment facility, shall be at a density that can be supported by septic systems under Goal 2L. Where cluster development in the Protection Zone, the Conservation Zone and the Environmentally-Constrained Sub-Zones of the Planning Area shall be served by on-site wells, and the undeveloped land is preserved for agricultural purposes in perpetuity, the cluster development and the Agriculture Retention/Farmland Preservation Plan required by Objective 2K3d in combination shall include provisions for best management practices that protect the on-site wells from contamination resulting from agricultural practices and shall include provisions to minimize or reduce net pollutant loadings from the total cluster project area including the preserved agricultural lands.

Objective 2L2e: New residential development using septic systems where clustering or conservation design techniques are employed shall have a gross density (for all parcels involved in the development proposal) based on the nitrate dilution target appropriate for the Land Use Capability Zone, but with the density for the developed portion of the site based on a nitrate dilution target not to exceed 10 mg/L or any more stringent requirement as required by N.J.A.C. 7:15.

Policy 3A5: Where it is not feasible to preserve agricultural lands within the ARA by such methods as fee simple acquisition, easement acquisition, or a TDR Program, require mandatory clustering through Municipal Plan Conformance, local development review and Highlands Project Review for residential development in an ARA. Cluster development within the Planning Area that incorporates public or community on-site wastewater utilities shall meet the requirements of Policy 2J4 with Objectives 2J4a through 2J4d, and Policy 2K3 with Objectives 2K3a through 2K3e, and within the Preservation Area shall meet the requirements of Policy 2I1 and Objectives 2I1a and 2I1b, and where reliant on septic systems shall meet the requirements of Objective 6I1a.

Objective 3A5a: Implement regulations requiring that cluster or conservation design development proposed within an Agricultural Resource Area support the preservation of farmland, avoid conflicts with agriculture, maintain and enhance the sustainability and continued viability of the agricultural industry, protect Important Farmland Soils, and meet resource management and protection requirements of the RMP.

Objective 3A5b: Implement regulations requiring that all cluster or conservation design development proposed in an Agricultural Resource Area be buffered appropriately with existing

natural resources, such as hedgerows or trees, or with new buffers to avoid conflicts between non-agricultural development and agricultural activities, and to protect existing agricultural uses and sensitive environmental resources.

Objective 3A5c: Implement regulations requiring that all land preserved in perpetuity for environmental protection or agricultural purposes as a result of clustering be subject to a conservation easement enforceable by the Highlands Council and at least one of the following: the appropriate municipality, for agricultural purposes the County Agriculture Development Board or the SADC and for environmental purposes Green Acres or a qualified land trust non-profit organization.

Objective 3A5d: Where the preserved land in the cluster project area is dedicated to agricultural purposes support continued agricultural viability of the agricultural land, encourage that the original or new farmstead remain attached to the preserved land wherever feasible, and require the implementation of best management practices through the cluster development ordinance and an Agriculture Retention/Farmland Preservation Plan, including development and implementation of a Farm Conservation Plan that addresses the protection of water and soil resources prepared by the USDA NRCS, Technical Service Provider (TSP), appropriate agent or NJDA staff, and approved by the local Soil Conservation District (SCD).

Policy 3A6: To permit through local development review and Highlands Project Review limited development, including family and farm labor housing in Agricultural Resource Areas which are necessary to support the viability of the agricultural operation, in coordination with the NJDA and the SADC, and subject to compliance with the resource management and protection requirements of the RMP.

Objective 3A6a: Implement regulations allowing for construction of ancillary structures and family and farm labor housing that is necessary to support the viability of the agricultural operation, upon a demonstration that the proposed development is consistent with the resource management and protection requirements of the RMP.

Objective 6C1a: Centers in the Protection Zone, potentially including clustered development, shall be at densities appropriate to the Zone, the community character, the State Development and Redevelopment Plan, and the use of septic systems or community wastewater systems.

Objective 6D3b: Centers in the Conservation Zone, potentially including clustered development, shall be at densities appropriate to the Zone, the community character, the State Development and Redevelopment Plan, and the use of septic systems or community wastewater systems.

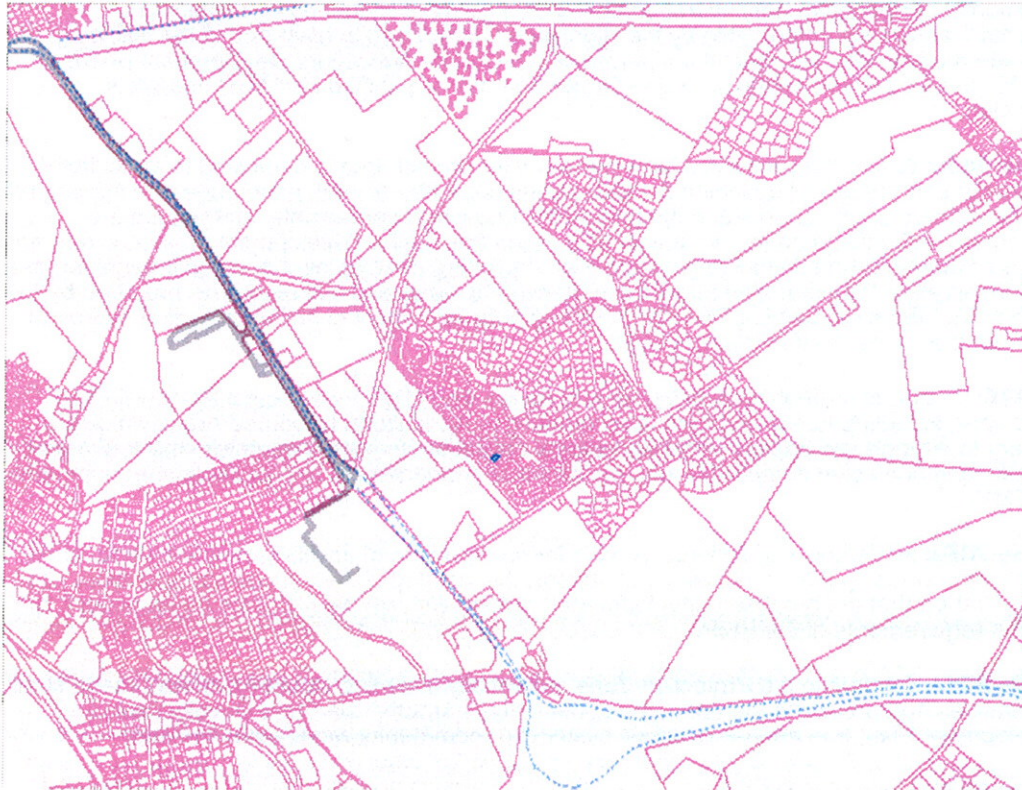
Policy 6H1: To protect, restore, or enhance sensitive environmental resources of the Highlands Region, including but not limited to Forests, Critical Habitat, Highlands Open Waters and their buffers, Riparian Areas, Steep Slopes, Prime Ground Water Recharge Areas, Wellhead Protection Areas, and Agricultural Resource Areas.

Objective 6H1d: Cluster and conservation design development plans and regulations shall consider existing community character, incorporate smart growth design principles, and require Low Impact Development including but not limited to: locating development adjacent to existing infrastructure such as water, wastewater, transportation, and public facilities to limit the degree of new impervious surface, and permitting smaller residential lots in order to incorporate community open space and existing natural resources into the design.

Policy 6H3: To require conforming municipalities and counties to include site development programs, such as clustering, to preserve land in perpetuity for environmental protection or agricultural purposes.



Within One Mile of Rail Stations or Within Half Mile of Bus Routes or Park and Rides
 371 HAMILTON DRIVE, GREENWICH TOWNSHIP, Warren County, Block 00023 09, Lot 00025
 9/15/2009



New Jersey Transit Bus Routes:—

Private Bus Routes:---

- Bergen + Main Line
- Montclair Boonton Line

Rail Stations: ● Morris + Essex Line - Gladstone Branch
 ● Morris + Essex Line - Morristown Branch
 ● Raritan Valley Line

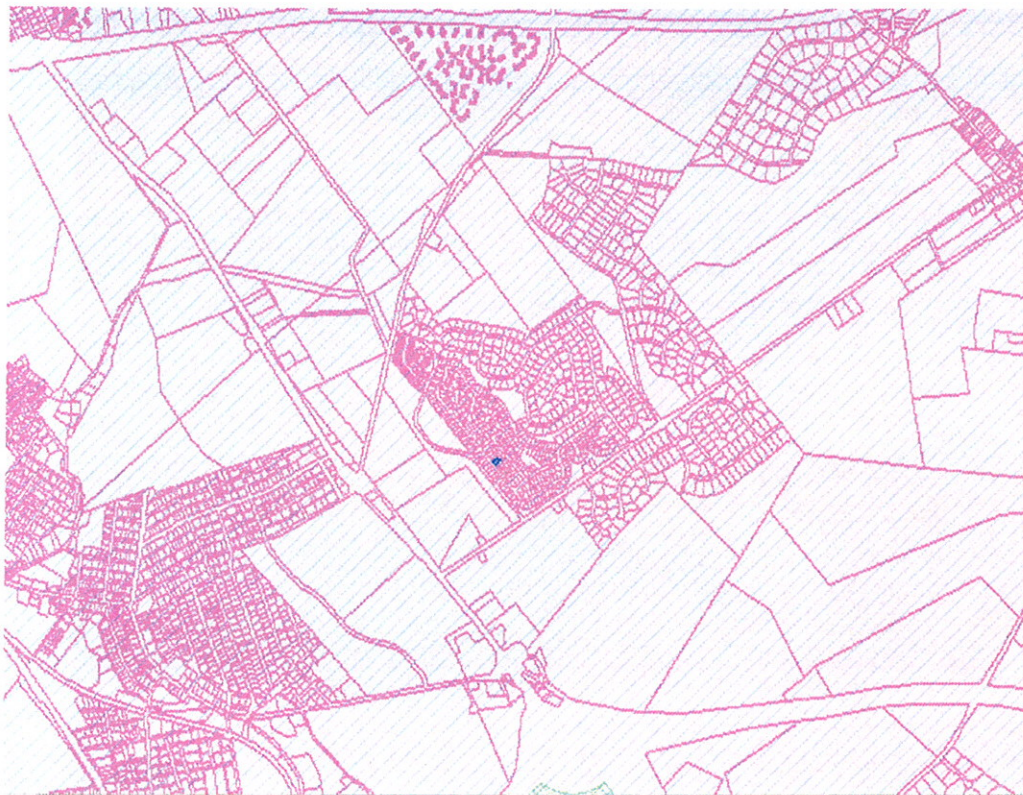
Park & Ride Sites: ●

Includes all developed lands within a 1/2 mile buffer from all park and ride locations, rail stations, and NJ Transit public and major private bus routes in or within 1/2 mile of the Highlands Region.

Objective 5E1b: Development and redevelopment in close proximity to rail stations and along bus routes.

**Planning Area**

371 HAMILTON DRIVE, GREENWICH TOWNSHIP, Warren County, Block 00023 09, Lot 00025
9/15/2009



Planning Area / Preservation Area:  Planning Area /  Preservation Area

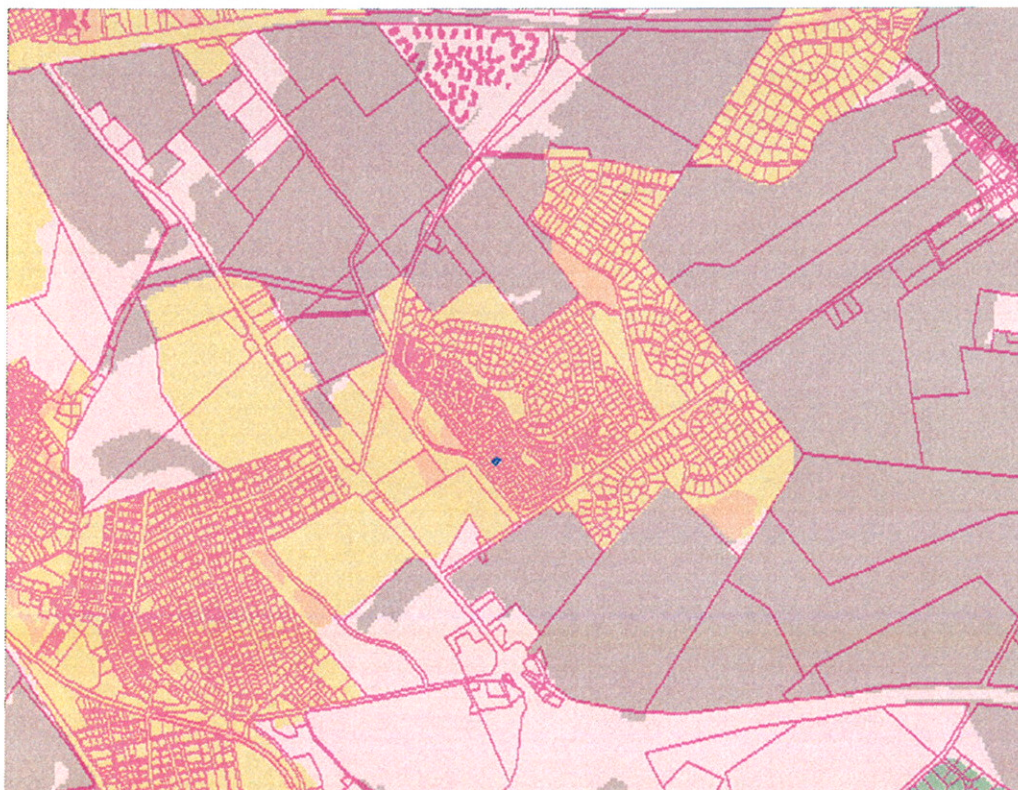
Means lands within the Highlands Region which are not within the Preservation Area.

Objective 7F1d: Planning Area exemptions, issued by the Highlands Council, shall be required, where appropriate, prior to consideration of a local development review or a Highlands Project Review. Guidance shall specify the exceptions where a review may proceed absent such an exemption determination. Applications for exemptions submitted to the Highlands Council shall be based upon the application requirements exemptions codified in N.J.A.C. 7:38.

**Existing Community Zone**

371 HAMILTON DRIVE, GREENWICH TOWNSHIP, Warren County, Block 00023 09, Lot 00025

9/15/2009



Land Use Capability:

Protection Zone	Conservation Zone
Existing Community Zone	Lake Community Subzone
Conservation Environmentally Constrained Subzone	
Existing Community Environmentally Constrained Subzone	
Wildlife Management	

Consists of areas with regionally significant concentrated development signifying existing communities.

Objective 2J4c: Allow the expansion or creation of public water systems within the Existing Community Zone of the Planning Area, other than the Environmentally-Constrained Sub-zone, to serve lands which are appropriate for designated TDR Receiving Zones, infill or redevelopment, to meet needs and protection requirements equivalent to Objective 2J4a within the Existing Community Zone, or to serve new areas for development that meet all other requirements of the RMP. TDR Receiving Zones, affordable housing projects (where the affordable units exceed 10% of the total units), infill and redevelopment shall have higher priority for capacity than expansion of public water service areas within this Zone.

Objective 2K3e: Allow the expansion or creation of wastewater collection systems within the Existing Community Zone of the Planning Area, other than the Environmentally-Constrained Sub-zone, to serve lands which are appropriate for designated TDR Receiving Zones, infill or redevelopment, to meet needs and protection requirements equivalent to those provided at Objective 2K3c within the Existing Community Zone, or to serve new areas for development that meet all other requirements of the RMP. The highest priority for allocation of excess or additional wastewater treatment capacity is to areas where there are clusters of failed septic systems that are located within or adjacent to Existing Areas Served. TDR Receiving Areas, where designated, affordable housing projects (where the affordable units exceed 10% of the total units), infill and redevelopment shall have higher priority for capacity than other developments requiring expansion of sewer service areas.

Policy 6F3: To ensure that development activities within the Existing Community Zone are subject to standards and criteria which ensure that development and redevelopment incorporate smart growth principles and do not adversely affect natural resources.

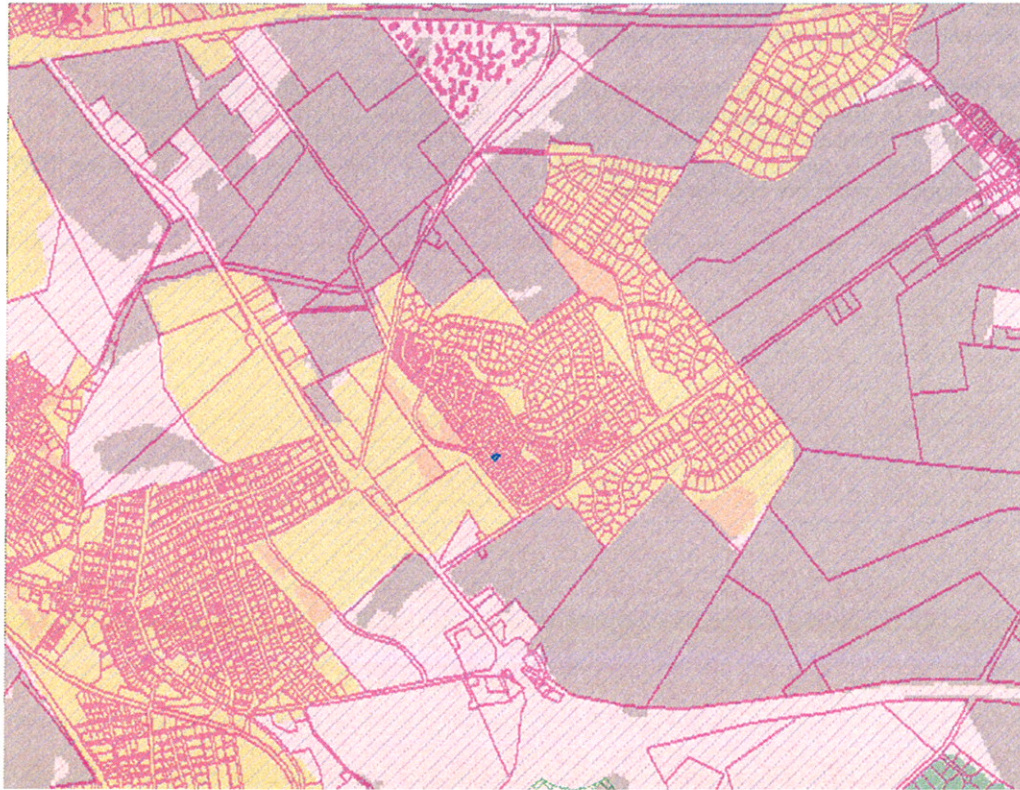
Policy 6F4: To ensure that development and redevelopment within the Existing Community Zone are served by adequate public facilities including water supply, wastewater treatment, transportation, educational and community facilities.

Policy 6F5: To ensure that development and redevelopment in the Existing Community Zone are compatible with existing community character.

Objective 6F6a: Center based development initiatives shall be planned within the Existing Community Zone at densities appropriate to the Zone, the community character, the State Development and Redevelopment Plan. Densities of five dwelling units and above are encouraged, and are required in areas designated as voluntary TDR Receiving Zones where TDR benefits are sought under the Highlands Act.

**Existing Community Zone in Planning Area**

371 HAMILTON DRIVE, GREENWICH TOWNSHIP, Warren County, Block 00023 09, Lot 00025
9/15/2009



Includes the Existing Community Zone within the Planning Area.

Objective 2L2d: Use a nitrate target of 2 mg/L for the Existing Community Zone within Planning Area, on a project-by-project basis, where new development will rely on septic systems.

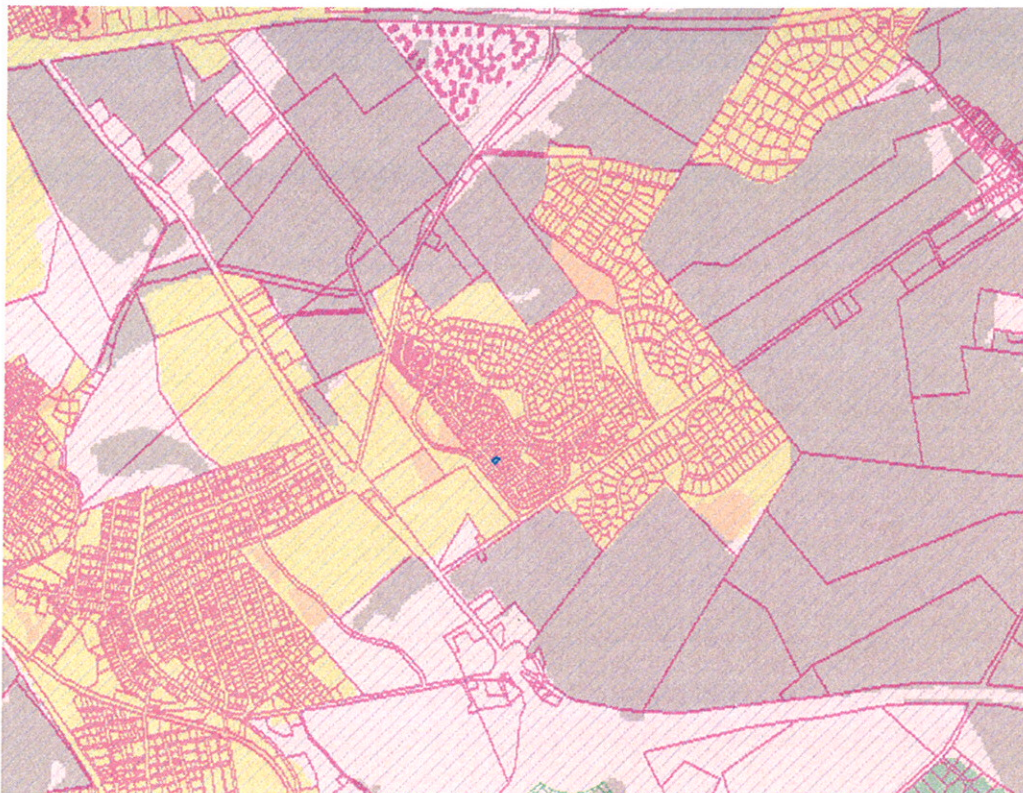
Policy 6J2: To encourage redevelopment in the Existing Community Zone in the Planning Area of brownfields, grayfields, and other previously developed areas that have adequate water, wastewater, transportation capacity, and are appropriate for increased land use intensity or conversion to greenfields, as approved through Plan Conformance or the Highlands Redevelopment Area Designation process.



Protection Zone or Conservation Zone or Environmentally Constrained Sub-Zones in Planning Area OR Existing Community Zone

371 HAMILTON DRIVE, GREENWICH TOWNSHIP, Warren County, Block 00023 09, Lot 00025

9/15/2009



Protection Zone	Conservation Zone
Existing Community Zone	Lake Community Subzone
Conservation Environmentally Constrained Subzone	
Existing Community Environmentally Constrained Subzone	
Wildlife Management	

Planning Area / Preservation Area: Planning Area / Preservation Area

Includes the Protection Zone, Conservation Zone, Environmentally Constrained Sub-Zones and the Existing Community Zone within the Planning Area.

Policy 2J4: To minimize, through Plan Conformance, local development review and Highlands Project Review, the creation or extension of public water supply systems within the Protection Zone, the Conservation Zone and the Environmentally-Constrained Sub-zones of the Planning Area, and to allow for the creation or extension of public water supply systems where appropriate within the Existing Community Zone.



Policies and Objectives not Associated with Features

9/15/2009

Includes the Protection Zone, Conservation Zone, Environmentally Constrained Sub-Zones and the Existing Community Zone within the Planning Area.

Policy 2J4: To minimize, through Plan Conformance, local development review and Highlands Project Review, the creation or extension of public water supply systems within the Protection Zone, the Conservation Zone and the Environmentally-Constrained Sub-zones of the Planning Area, and to allow for the creation or extension of public water supply systems where appropriate within the Existing Community Zone.
