

I. Map of Existing Open Space

Preserved Lands Map

Byram Township, Sussex County

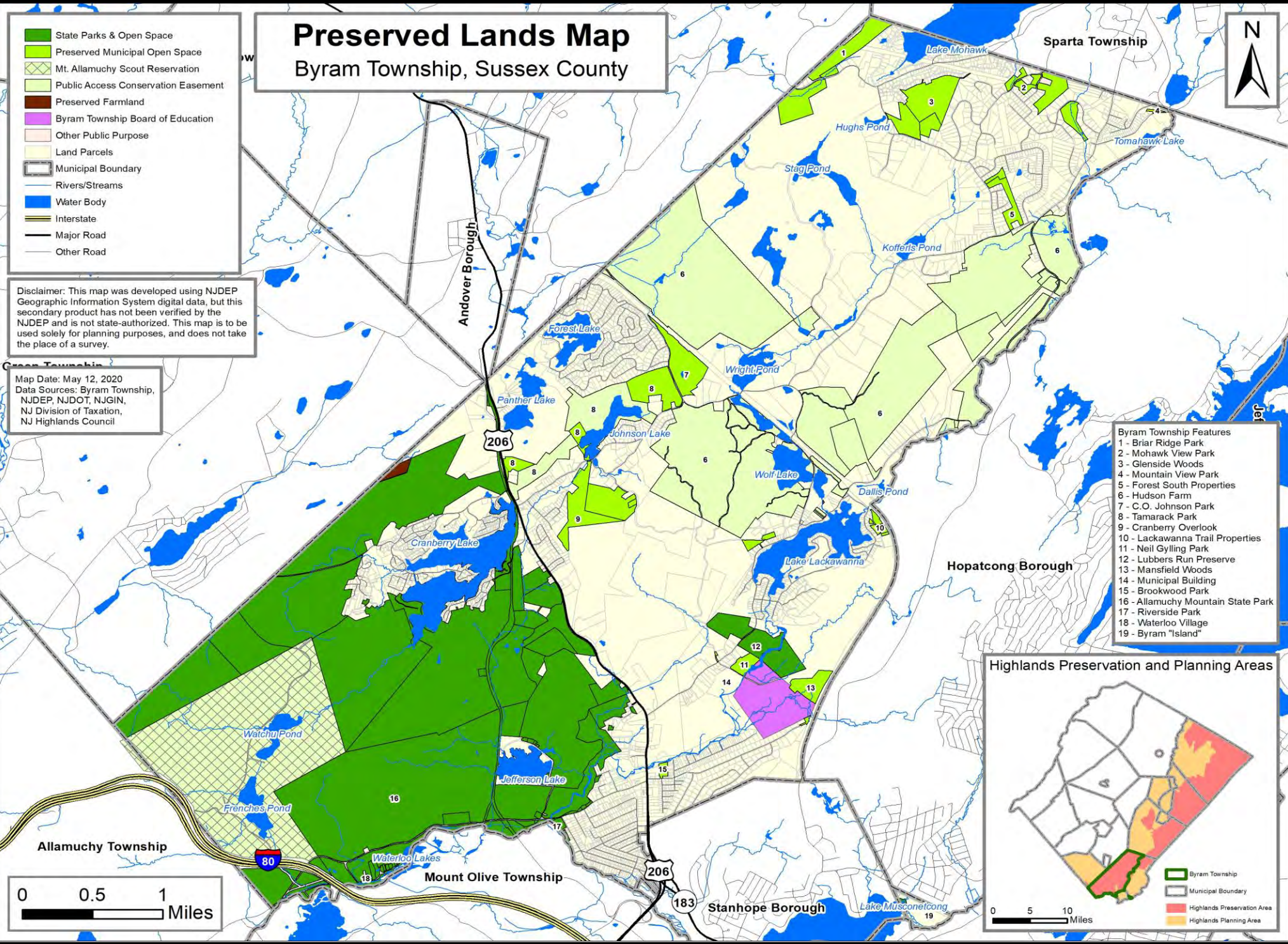

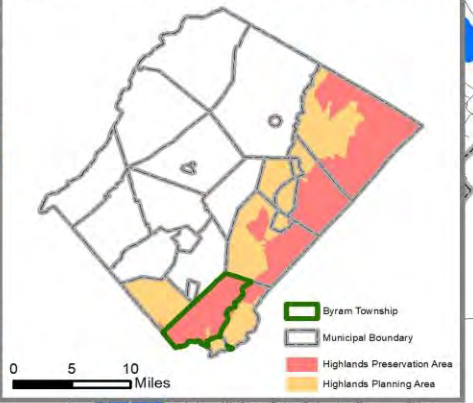
- State Parks & Open Space
- Preserved Municipal Open Space
- Mt. Allamuchy Scout Reservation
- Public Access Conservation Easement
- Preserved Farmland
- Byram Township Board of Education
- Other Public Purpose
- Land Parcels
- Municipal Boundary
- Rivers/Streams
- Water Body
- Interstate
- Major Road
- Other Road

Disclaimer: This map was developed using NJDEP Geographic Information System digital data, but this secondary product has not been verified by the NJDEP and is not state-authorized. This map is to be used solely for planning purposes, and does not take the place of a survey.

Map Date: May 12, 2020
 Data Sources: Byram Township, NJDEP, NJDOT, NJGIN, NJ Division of Taxation, NJ Highlands Council

- Byram Township Features**
- 1 - Briar Ridge Park
 - 2 - Mohawk View Park
 - 3 - Glenside Woods
 - 4 - Mountain View Park
 - 5 - Forest South Properties
 - 6 - Hudson Farm
 - 7 - C.O. Johnson Park
 - 8 - Tamarack Park
 - 9 - Cranberry Overlook
 - 10 - Lackawanna Trail Properties
 - 11 - Neil Gylling Park
 - 12 - Lubbers Run Preserve
 - 13 - Mansfield Woods
 - 14 - Municipal Building
 - 15 - Brookwood Park
 - 16 - Allamuchy Mountain State Park
 - 17 - Riverside Park
 - 18 - Waterloo Village
 - 19 - Byram "Island"

Highlands Preservation and Planning Areas

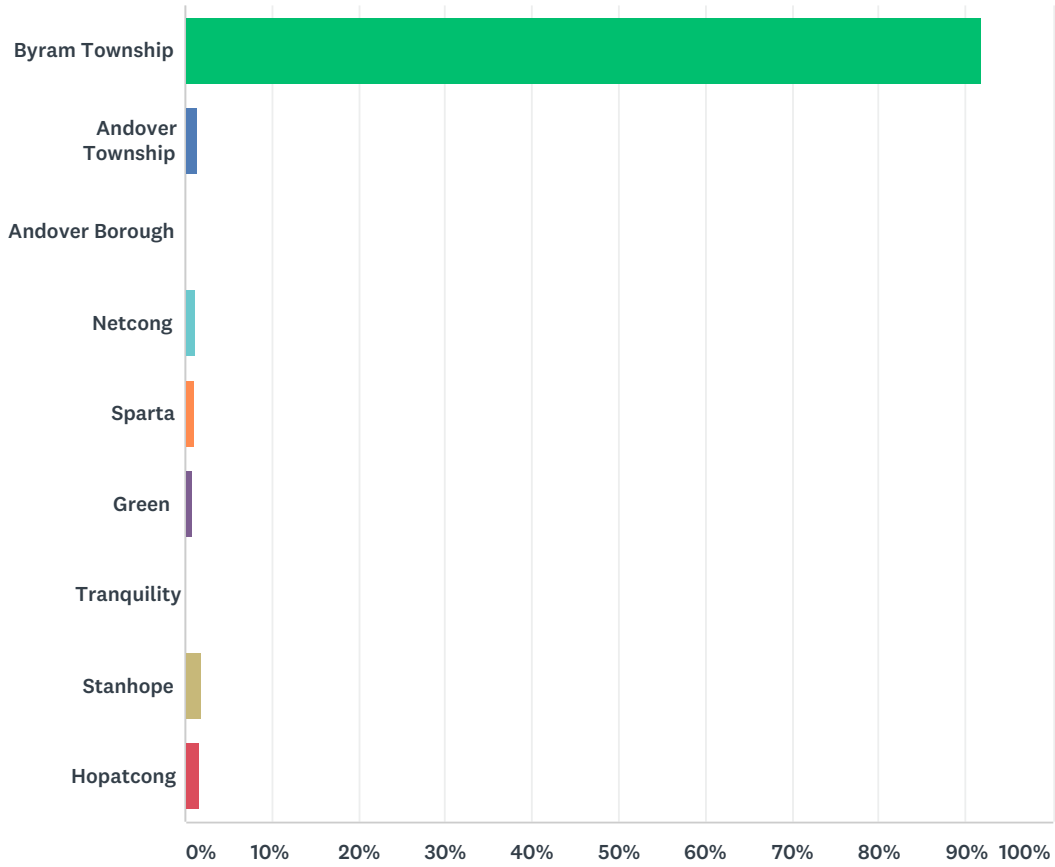


II. Results of Survey

Byram Township Parks and Recreation Plan (PRP)

Q1 I am a current resident of:

Answered: 999 Skipped: 64



ANSWER CHOICES	RESPONSES	
Byram Township	91.79%	917
Andover Township	1.40%	14
Andover Borough	0.30%	3
Netcong	1.20%	12
Sparta	1.00%	10
Green	0.80%	8
Tranquility	0.00%	0
Stanhope	1.90%	19
Hopatcong	1.60%	16
TOTAL		999

#	OTHER (PLEASE SPECIFY)	DATE
1	Denville	7/25/2019 9:27 PM
2	Bloomfield	7/25/2019 7:55 AM

Byram Township Parks and Recreation Plan (PRP)

3	Byram Township	7/24/2019 6:41 PM
4	Hardyston	7/24/2019 1:19 PM
5	Hardyston	7/24/2019 12:02 PM
6	New Jersey	7/24/2019 11:47 AM
7	West Brookwood	7/24/2019 10:02 AM
8	Andover	7/24/2019 9:26 AM
9	Andover	7/23/2019 3:49 PM
10	Byram	7/15/2019 10:28 AM
11	I work in Netcong Borough	7/11/2019 7:22 AM
12	Branchville	6/27/2019 2:23 PM
13	Mt Arlington	6/24/2019 12:59 PM
14	Andover	6/15/2019 2:31 PM
15	Stanhope	6/15/2019 12:43 PM
16	Byram	6/12/2019 10:47 AM
17	Stanhope	6/12/2019 4:53 AM
18	Byram Township	6/12/2019 3:42 AM
19	07874	6/12/2019 3:39 AM
20	Stanhope	6/12/2019 2:11 AM
21	Stanhope	6/11/2019 3:17 PM
22	Byram	6/11/2019 10:33 AM
23	Andover	6/11/2019 10:08 AM
24	andover	6/11/2019 6:28 AM
25	SPARTA	6/11/2019 6:03 AM
26	Cranberry Lake	6/11/2019 5:45 AM
27	Byram Township	6/11/2019 5:26 AM
28	Byram Township	6/11/2019 4:35 AM
29	Sparta	5/29/2019 4:11 AM
30	STANHOPE	5/24/2019 1:25 PM
31	Stillwater	5/21/2019 8:09 PM
32	Andover	5/13/2019 10:28 AM
33	Marlboro	4/30/2019 5:08 PM
34	Borough of Mountainside, NJ	4/30/2019 2:46 PM
35	Byram Township	4/29/2019 6:25 AM
36	Allamuchy	4/29/2019 4:57 AM
37	Denville	4/26/2019 3:16 PM
38	Mays Landing	4/24/2019 5:23 PM
39	Morristown	4/24/2019 1:01 PM
40	Brooklyn, NY	4/24/2019 11:15 AM
41	Bridgewater	4/24/2019 10:19 AM
42	Warren	4/24/2019 10:05 AM
43	Madison	4/24/2019 10:05 AM

Byram Township Parks and Recreation Plan (PRP)

44	Kingwood Twp. NJ	4/24/2019 10:03 AM
45	Mt Arlington	4/24/2019 8:33 AM
46	Monmouth Jct	4/24/2019 8:16 AM
47	Randolph	4/24/2019 8:04 AM
48	Visitor	4/23/2019 12:42 PM
49	Andover	4/21/2019 6:42 AM
50	Cliffside Park	4/19/2019 2:37 PM
51	Stanhope	4/19/2019 5:26 AM
52	High Bridge Borough	4/18/2019 9:27 AM
53	Madison	4/17/2019 5:57 PM
54	Oak Ridge	4/17/2019 3:52 PM
55	Parsippany	4/17/2019 3:42 PM
56	Allamuchy	4/17/2019 2:19 PM
57	Hackettstown	4/17/2019 2:05 PM
58	Union	4/17/2019 2:04 PM
59	Long valley	4/17/2019 1:29 PM
60	Dover	4/17/2019 1:07 PM
61	Sparta	4/15/2019 1:44 PM
62	Branchburg	4/12/2019 9:34 AM
63	Andover	4/3/2019 8:11 AM
64	Long Valley	4/2/2019 4:37 AM
65	Mt olive	4/1/2019 1:21 PM
66	West Milford	4/1/2019 11:27 AM
67	STANHOPE	3/30/2019 6:58 PM
68	Sparta	3/30/2019 12:40 PM
69	Hamburg	3/30/2019 12:29 PM
70	Stanhope	3/29/2019 9:23 AM
71	North Carolina	3/28/2019 6:26 PM
72	Newton	3/28/2019 5:40 PM
73	Nutley	3/28/2019 4:09 PM
74	Fredon	3/28/2019 7:13 AM
75	Byram Township	3/28/2019 4:56 AM
76	Stanhope	3/28/2019 4:22 AM
77	Wantage	3/28/2019 4:16 AM
78	Stanhope	3/28/2019 4:13 AM
79	Byram	3/28/2019 1:29 AM
80	Byram Township	3/27/2019 10:57 PM
81	Allamuchy	3/27/2019 6:08 PM
82	STANHOPE	3/27/2019 7:03 AM
83	Andover	3/27/2019 6:27 AM
84	STANHOPE	3/27/2019 1:45 AM

Byram Township Parks and Recreation Plan (PRP)

85	Andover	3/26/2019 7:56 PM
86	Allamuchy	3/26/2019 4:34 PM
87	West Milford	3/26/2019 12:43 PM
88	STANHOPE	3/26/2019 10:39 AM
89	Stanhope	3/26/2019 9:22 AM
90	Fredon	3/26/2019 6:33 AM
91	Stanhope	3/26/2019 3:55 AM
92	Andover	3/25/2019 1:47 PM
93	Long valley	3/25/2019 2:48 AM
94	Stanhope	3/24/2019 9:19 AM
95	Alamuchy	3/23/2019 5:05 PM
96	Andover	3/23/2019 11:50 AM
97	Byram Township	3/23/2019 11:26 AM
98	Frankford	3/22/2019 10:20 PM
99	White	3/22/2019 7:23 PM
100	Used to live in byram	3/22/2019 7:17 PM
101	Stanhope	3/22/2019 11:44 AM
102	Stanhope	3/22/2019 4:04 AM
103	Byram Township	3/22/2019 12:58 AM
104	Stanhope	3/21/2019 4:05 PM
105	Visit in Bryan often	3/21/2019 2:56 PM
106	Byram Township	3/21/2019 1:39 PM
107	Stanhope	3/21/2019 11:58 AM
108	Newton	3/21/2019 11:58 AM
109	Stanhope	3/21/2019 10:33 AM
110	Holland Twp.	3/21/2019 8:57 AM
111	Byram Township	3/21/2019 8:26 AM
112	Andover	3/21/2019 8:23 AM
113	Andover	3/21/2019 8:18 AM
114	Wanaque, NJ	3/21/2019 7:11 AM
115	Byram Twp	3/21/2019 6:46 AM
116	Andover	3/21/2019 5:51 AM
117	Andover	3/21/2019 4:41 AM
118	Stanhope	3/20/2019 7:20 PM
119	STANHOPE	3/20/2019 6:33 PM
120	Frelinghuysen	3/19/2019 5:35 PM
121	Garfield	3/19/2019 6:58 AM
122	Andover	3/19/2019 6:57 AM
123	Denver but lived in Byram 2001-2015	3/19/2019 5:40 AM
124	Sparta	3/19/2019 5:19 AM
125	Stanhope	3/18/2019 6:08 PM

Byram Township Parks and Recreation Plan (PRP)

126	Byram Township	3/17/2019 10:47 AM
127	Byram Twp.	3/17/2019 6:50 AM
128	We are considered Byram but have a Sparta zip	3/16/2019 3:47 AM
129	Hackettstown	3/15/2019 6:45 PM
130	Landing	3/15/2019 4:03 PM

Byram Township Parks and Recreation Plan (PRP)

Q2 If you are a Byram Township resident, please provide your zip code:

Answered: 915 Skipped: 148

#	RESPONSES	DATE
1	07821	8/12/2019 7:16 AM
2	07874	8/9/2019 6:44 AM
3	07821	8/2/2019 7:29 AM
4	07821	7/29/2019 5:57 AM
5	07821	7/26/2019 1:46 PM
6	07003	7/25/2019 7:55 AM
7	07871	7/24/2019 6:42 PM
8	07821	7/24/2019 6:41 PM
9	07821-3800	7/24/2019 1:21 PM
10	07874	7/24/2019 10:02 AM
11	07821	7/24/2019 9:26 AM
12	07874	7/24/2019 7:19 AM
13	07871	7/24/2019 5:13 AM
14	07874	7/24/2019 4:48 AM
15	07874	7/24/2019 4:39 AM
16	07821	7/24/2019 4:25 AM
17	07821	7/24/2019 4:23 AM
18	07874	7/24/2019 4:20 AM
19	07871	7/24/2019 4:10 AM
20	07821	7/24/2019 3:51 AM
21	07821	7/24/2019 3:51 AM
22	07874	7/24/2019 3:48 AM
23	07871	7/24/2019 3:41 AM
24	07821	7/23/2019 10:15 PM
25	07821	7/23/2019 3:49 PM
26	07821	7/21/2019 3:31 AM
27	07874	7/20/2019 9:00 PM
28	07871	7/20/2019 12:12 PM
29	07821	7/20/2019 12:11 PM
30	07821	7/19/2019 6:03 PM
31	07821	7/17/2019 4:50 AM
32	07821	7/15/2019 10:28 AM
33	07821	7/12/2019 6:29 PM
34	07874	7/11/2019 4:10 PM
35	07874	7/1/2019 1:03 PM

Byram Township Parks and Recreation Plan (PRP)

36	07874	6/27/2019 10:46 AM
37	07874	6/23/2019 5:54 PM
38	07874	6/23/2019 12:56 PM
39	07874	6/23/2019 12:43 PM
40	07874	6/20/2019 4:54 PM
41	07821	6/20/2019 2:45 PM
42	07821	6/16/2019 4:48 PM
43	07821	6/16/2019 6:34 AM
44	07821	6/15/2019 2:31 PM
45	07874-3209	6/15/2019 12:43 PM
46	07871	6/15/2019 4:41 AM
47	07821	6/14/2019 7:18 PM
48	07821	6/13/2019 12:03 PM
49	07821	6/13/2019 6:04 AM
50	07821	6/13/2019 4:13 AM
51	07821	6/12/2019 3:41 PM
52	07821	6/12/2019 10:47 AM
53	07974	6/12/2019 10:34 AM
54	07821-3503	6/12/2019 10:32 AM
55	07874	6/12/2019 10:24 AM
56	07874	6/12/2019 10:22 AM
57	07874	6/12/2019 9:12 AM
58	07821	6/12/2019 8:16 AM
59	07874	6/12/2019 4:53 AM
60	07821	6/12/2019 3:42 AM
61	07874	6/12/2019 2:11 AM
62	07821	6/12/2019 1:30 AM
63	07874	6/11/2019 5:39 PM
64	07821	6/11/2019 5:02 PM
65	07821	6/11/2019 4:46 PM
66	07821	6/11/2019 4:09 PM
67	07821	6/11/2019 3:43 PM
68	07874	6/11/2019 3:17 PM
69	07874	6/11/2019 3:16 PM
70	07821	6/11/2019 12:51 PM
71	07821	6/11/2019 11:51 AM
72	07821	6/11/2019 11:41 AM
73	07821	6/11/2019 10:33 AM
74	07821	6/11/2019 10:08 AM
75	07821	6/11/2019 8:23 AM
76	07821	6/11/2019 7:46 AM

Byram Township Parks and Recreation Plan (PRP)

77	07874	6/11/2019 7:33 AM
78	07821	6/11/2019 7:08 AM
79	07821	6/11/2019 7:06 AM
80	07821	6/11/2019 6:49 AM
81	07821	6/11/2019 6:47 AM
82	07821	6/11/2019 6:40 AM
83	07821	6/11/2019 6:35 AM
84	07821	6/11/2019 6:28 AM
85	07871	6/11/2019 6:21 AM
86	07821	6/11/2019 6:17 AM
87	07874	6/11/2019 6:10 AM
88	07821	6/11/2019 6:05 AM
89	07821	6/11/2019 6:03 AM
90	07871	6/11/2019 6:03 AM
91	07821	6/11/2019 6:01 AM
92	07874	6/11/2019 5:57 AM
93	07874	6/11/2019 5:53 AM
94	07821	6/11/2019 5:36 AM
95	07821	6/11/2019 5:26 AM
96	07821	6/11/2019 5:18 AM
97	07874	6/11/2019 5:14 AM
98	07874	6/11/2019 5:07 AM
99	07874	6/11/2019 5:02 AM
100	07821	6/11/2019 4:55 AM
101	07874	6/11/2019 4:54 AM
102	07874	6/11/2019 4:49 AM
103	07821	6/11/2019 4:49 AM
104	07874	6/11/2019 4:45 AM
105	07821	6/11/2019 4:40 AM
106	07821	6/11/2019 4:38 AM
107	07821-3102	6/11/2019 4:35 AM
108	07874	6/11/2019 4:35 AM
109	07874	6/11/2019 4:32 AM
110	07821	6/11/2019 4:28 AM
111	07874	6/11/2019 4:27 AM
112	07871	6/11/2019 4:27 AM
113	07821	6/11/2019 4:25 AM
114	07871	6/11/2019 4:23 AM
115	07874	6/11/2019 4:22 AM
116	07874	6/11/2019 4:21 AM
117	07821	6/11/2019 4:20 AM

Byram Township Parks and Recreation Plan (PRP)

118	07828	6/2/2019 5:41 PM
119	07821	5/30/2019 5:28 PM
120	07821	5/30/2019 2:30 PM
121	07874	5/30/2019 1:41 PM
122	07871	5/29/2019 4:11 AM
123	07821	5/27/2019 3:41 AM
124	07874	5/24/2019 1:25 PM
125	07821	5/22/2019 10:29 AM
126	07874	5/13/2019 3:16 PM
127	07821	5/13/2019 10:28 AM
128	07874	5/13/2019 7:32 AM
129	07874	5/7/2019 7:31 PM
130	07874	5/6/2019 6:27 AM
131	07874	5/4/2019 2:11 AM
132	07821	4/29/2019 6:53 AM
133	07821	4/29/2019 6:25 AM
134	07874	4/28/2019 8:07 PM
135	07874	4/25/2019 12:50 PM
136	07821	4/24/2019 11:04 AM
137	08852	4/24/2019 8:16 AM
138	07821	4/22/2019 4:43 AM
139	07821	4/21/2019 6:42 AM
140	07874	4/19/2019 5:26 AM
141	07821	4/19/2019 3:50 AM
142	07874	4/18/2019 5:37 PM
143	07821	4/18/2019 4:47 PM
144	07821	4/18/2019 4:41 PM
145	07874	4/18/2019 2:58 PM
146	07871	4/18/2019 11:29 AM
147	07821	4/18/2019 8:45 AM
148	07821	4/18/2019 8:35 AM
149	07874	4/17/2019 5:47 AM
150	07821	4/16/2019 12:05 PM
151	07821	4/16/2019 10:14 AM
152	07821	4/16/2019 10:12 AM
153	07874	4/16/2019 8:49 AM
154	07871	4/15/2019 1:44 PM
155	07821-4032	4/15/2019 2:46 AM
156	07874	4/12/2019 4:39 PM
157	07874	4/12/2019 4:14 PM
158	07821	4/12/2019 12:33 PM

Byram Township Parks and Recreation Plan (PRP)

159	07821	4/12/2019 11:43 AM
160	07821	4/12/2019 9:11 AM
161	07821	4/11/2019 7:34 PM
162	07871	4/11/2019 11:08 AM
163	07821	4/11/2019 7:12 AM
164	07874	4/9/2019 10:36 PM
165	07874	4/9/2019 12:19 PM
166	07871	4/9/2019 6:05 AM
167	07821	4/8/2019 5:10 AM
168	07871	4/7/2019 1:59 PM
169	07874	4/6/2019 1:08 PM
170	07871	4/6/2019 11:34 AM
171	07821	4/6/2019 9:12 AM
172	07871	4/5/2019 5:52 AM
173	07821	4/5/2019 5:20 AM
174	07874	4/3/2019 11:19 AM
175	07821	4/3/2019 8:11 AM
176	07874	4/3/2019 5:30 AM
177	07874	4/2/2019 4:28 AM
178	07821	4/1/2019 7:17 PM
179	07821	4/1/2019 4:12 PM
180	07874	4/1/2019 3:33 PM
181	07874	4/1/2019 2:54 PM
182	07821	4/1/2019 10:54 AM
183	07874	4/1/2019 6:10 AM
184	07874	4/1/2019 4:55 AM
185	07874	3/31/2019 10:21 PM
186	07874	3/31/2019 7:13 PM
187	07874	3/31/2019 6:41 PM
188	07874	3/31/2019 5:25 PM
189	07874	3/31/2019 5:16 PM
190	07821	3/31/2019 4:52 PM
191	07834	3/31/2019 4:19 PM
192	07821	3/31/2019 2:46 PM
193	07821	3/31/2019 2:27 PM
194	07821	3/31/2019 6:17 AM
195	07874	3/31/2019 5:58 AM
196	07874	3/30/2019 9:57 PM
197	07821	3/30/2019 8:09 PM
198	07874	3/30/2019 6:58 PM
199	07821	3/30/2019 12:53 PM

Byram Township Parks and Recreation Plan (PRP)

200	07871	3/30/2019 12:40 PM
201	07821	3/30/2019 9:25 AM
202	07874	3/30/2019 7:41 AM
203	07821	3/30/2019 7:16 AM
204	07821	3/30/2019 6:44 AM
205	07821	3/30/2019 5:58 AM
206	07874	3/30/2019 2:59 AM
207	07821	3/29/2019 5:40 PM
208	07821	3/29/2019 5:39 PM
209	07821	3/29/2019 5:20 PM
210	07821	3/29/2019 4:23 PM
211	07871	3/29/2019 2:51 PM
212	07874	3/29/2019 12:23 PM
213	07874	3/29/2019 12:11 PM
214	07871	3/29/2019 12:10 PM
215	07821	3/29/2019 11:46 AM
216	07874	3/29/2019 11:26 AM
217	07821	3/29/2019 11:21 AM
218	07874	3/29/2019 11:17 AM
219	07874	3/29/2019 9:23 AM
220	07874	3/29/2019 5:07 AM
221	07874	3/29/2019 2:48 AM
222	07821	3/28/2019 8:49 PM
223	07874	3/28/2019 6:06 PM
224	07860	3/28/2019 5:40 PM
225	07821	3/28/2019 4:17 PM
226	07874	3/28/2019 3:08 PM
227	07871	3/28/2019 2:31 PM
228	07874	3/28/2019 1:01 PM
229	07821	3/28/2019 11:53 AM
230	07874	3/28/2019 10:40 AM
231	07821	3/28/2019 10:27 AM
232	07821	3/28/2019 8:49 AM
233	07871	3/28/2019 7:26 AM
234	NA	3/28/2019 7:13 AM
235	07821	3/28/2019 6:48 AM
236	07821	3/28/2019 6:20 AM
237	07821	3/28/2019 6:03 AM
238	07874	3/28/2019 5:18 AM
239	07821	3/28/2019 4:56 AM
240	07874	3/28/2019 4:22 AM

Byram Township Parks and Recreation Plan (PRP)

241	07461	3/28/2019 4:16 AM
242	07874	3/28/2019 4:13 AM
243	07821	3/28/2019 4:11 AM
244	07821	3/28/2019 3:30 AM
245	07821	3/28/2019 3:30 AM
246	07821	3/28/2019 3:26 AM
247	07821	3/28/2019 3:19 AM
248	07874	3/28/2019 3:06 AM
249	07821	3/28/2019 1:30 AM
250	07821	3/28/2019 1:29 AM
251	07821	3/27/2019 10:57 PM
252	07874	3/27/2019 6:56 PM
253	07871	3/27/2019 6:08 PM
254	07871	3/27/2019 5:12 PM
255	07871	3/27/2019 4:44 PM
256	07821	3/27/2019 3:58 PM
257	07821	3/27/2019 3:50 PM
258	07821	3/27/2019 3:50 PM
259	07821	3/27/2019 3:43 PM
260	07874	3/27/2019 2:42 PM
261	07874	3/27/2019 12:36 PM
262	07821	3/27/2019 11:50 AM
263	07874	3/27/2019 11:27 AM
264	07821	3/27/2019 11:05 AM
265	0782-	3/27/2019 10:55 AM
266	07874	3/27/2019 9:52 AM
267	07874	3/27/2019 8:50 AM
268	07874	3/27/2019 7:03 AM
269	07821	3/27/2019 6:27 AM
270	07874	3/27/2019 6:22 AM
271	07874	3/27/2019 6:03 AM
272	07874	3/27/2019 4:52 AM
273	07821	3/27/2019 3:39 AM
274	07871	3/27/2019 2:22 AM
275	07874	3/27/2019 1:45 AM
276	07821	3/26/2019 7:56 PM
277	07874	3/26/2019 7:35 PM
278	07874	3/26/2019 3:45 PM
279	07874	3/26/2019 3:42 PM
280	07821	3/26/2019 1:24 PM
281	07871	3/26/2019 1:01 PM

Byram Township Parks and Recreation Plan (PRP)

282	07874	3/26/2019 12:57 PM
283	07874	3/26/2019 12:30 PM
284	07821	3/26/2019 12:03 PM
285	07874	3/26/2019 11:42 AM
286	07874	3/26/2019 10:49 AM
287	07874	3/26/2019 10:39 AM
288	07874	3/26/2019 10:28 AM
289	07821	3/26/2019 10:21 AM
290	07874	3/26/2019 10:06 AM
291	07874	3/26/2019 9:51 AM
292	07821	3/26/2019 9:42 AM
293	07874	3/26/2019 9:27 AM
294	07874	3/26/2019 9:22 AM
295	07874	3/26/2019 6:17 AM
296	07821	3/26/2019 5:24 AM
297	07874	3/26/2019 3:55 AM
298	07821	3/26/2019 1:01 AM
299	07874	3/26/2019 12:51 AM
300	07874	3/25/2019 11:54 PM
301	07821	3/25/2019 8:22 PM
302	07874	3/25/2019 7:10 PM
303	07821	3/25/2019 6:37 PM
304	07821	3/25/2019 6:14 PM
305	07821	3/25/2019 5:00 PM
306	07874	3/25/2019 4:50 PM
307	07821	3/25/2019 4:42 PM
308	07821	3/25/2019 4:23 PM
309	07821	3/25/2019 4:19 PM
310	07831	3/25/2019 4:16 PM
311	07821	3/25/2019 2:58 PM
312	07821	3/25/2019 1:47 PM
313	07874	3/25/2019 1:38 PM
314	07874	3/25/2019 1:08 PM
315	07874	3/25/2019 12:46 PM
316	07874	3/25/2019 11:51 AM
317	07874	3/25/2019 11:50 AM
318	07822	3/25/2019 11:23 AM
319	07874	3/25/2019 10:54 AM
320	07874	3/25/2019 3:18 AM
321	07821	3/25/2019 2:58 AM
322	07821	3/25/2019 1:21 AM

Byram Township Parks and Recreation Plan (PRP)

323	07821	3/24/2019 5:32 PM
324	07874	3/24/2019 4:15 PM
325	07874	3/24/2019 4:12 PM
326	07874	3/24/2019 2:39 PM
327	07874	3/24/2019 1:42 PM
328	07874	3/24/2019 12:41 PM
329	07821	3/24/2019 12:29 PM
330	07874	3/24/2019 10:18 AM
331	07821	3/24/2019 9:52 AM
332	07874	3/24/2019 9:19 AM
333	07874	3/24/2019 7:11 AM
334	07874	3/24/2019 5:48 AM
335	07821	3/24/2019 4:34 AM
336	07821	3/24/2019 4:12 AM
337	07874	3/24/2019 3:44 AM
338	07821	3/23/2019 7:47 PM
339	07821	3/23/2019 5:36 PM
340	07871	3/23/2019 5:11 PM
341	07874	3/23/2019 4:45 PM
342	07821	3/23/2019 4:29 PM
343	07874	3/23/2019 4:00 PM
344	07821	3/23/2019 3:28 PM
345	07874	3/23/2019 3:14 PM
346	07821-3343	3/23/2019 2:33 PM
347	07884	3/23/2019 2:28 PM
348	07821	3/23/2019 2:27 PM
349	07874	3/23/2019 2:21 PM
350	07821	3/23/2019 2:16 PM
351	07874	3/23/2019 2:13 PM
352	07874	3/23/2019 1:47 PM
353	07821	3/23/2019 1:18 PM
354	07874	3/23/2019 1:01 PM
355	07821	3/23/2019 11:50 AM
356	07821	3/23/2019 11:26 AM
357	07874	3/23/2019 10:20 AM
358	07821	3/23/2019 10:19 AM
359	07821	3/23/2019 10:01 AM
360	07821	3/23/2019 9:35 AM
361	07821	3/23/2019 9:11 AM
362	07874	3/23/2019 7:59 AM
363	07871	3/23/2019 7:42 AM

Byram Township Parks and Recreation Plan (PRP)

364	07874	3/23/2019 7:34 AM
365	07821	3/23/2019 7:31 AM
366	07821	3/23/2019 4:46 AM
367	07821	3/23/2019 4:28 AM
368	07874	3/23/2019 3:43 AM
369	07874	3/23/2019 3:23 AM
370	07874	3/23/2019 2:18 AM
371	07874	3/23/2019 12:32 AM
372	07874	3/22/2019 8:43 PM
373	07874	3/22/2019 7:28 PM
374	07871	3/22/2019 7:00 PM
375	07874	3/22/2019 6:16 PM
376	07874	3/22/2019 5:34 PM
377	07821	3/22/2019 5:26 PM
378	07974	3/22/2019 3:38 PM
379	07871	3/22/2019 3:08 PM
380	07874	3/22/2019 3:04 PM
381	07821	3/22/2019 2:58 PM
382	07874	3/22/2019 1:44 PM
383	07874	3/22/2019 12:26 PM
384	07821	3/22/2019 12:04 PM
385	07874	3/22/2019 11:44 AM
386	07871	3/22/2019 10:51 AM
387	07874	3/22/2019 10:02 AM
388	07874	3/22/2019 9:57 AM
389	07871	3/22/2019 8:57 AM
390	07874	3/22/2019 7:32 AM
391	07822	3/22/2019 7:07 AM
392	07821	3/22/2019 7:06 AM
393	07821	3/22/2019 6:32 AM
394	07874-3002	3/22/2019 4:04 AM
395	07821	3/22/2019 3:53 AM
396	07821	3/22/2019 3:30 AM
397	07821	3/22/2019 2:21 AM
398	07821	3/22/2019 2:18 AM
399	07874	3/22/2019 2:15 AM
400	07821	3/22/2019 1:31 AM
401	07821	3/22/2019 12:58 AM
402	07871	3/21/2019 10:08 PM
403	07874	3/21/2019 6:22 PM
404	07874	3/21/2019 6:22 PM

Byram Township Parks and Recreation Plan (PRP)

405	07821	3/21/2019 6:12 PM
406	07874	3/21/2019 6:03 PM
407	07874	3/21/2019 5:54 PM
408	07821	3/21/2019 5:52 PM
409	07874	3/21/2019 5:48 PM
410	07874	3/21/2019 5:46 PM
411	07871	3/21/2019 5:44 PM
412	07874	3/21/2019 5:40 PM
413	07821	3/21/2019 5:36 PM
414	07821	3/21/2019 5:24 PM
415	07821	3/21/2019 5:06 PM
416	07874	3/21/2019 4:41 PM
417	07871	3/21/2019 4:27 PM
418	07821	3/21/2019 4:10 PM
419	07874-3238	3/21/2019 4:05 PM
420	07874	3/21/2019 3:45 PM
421	07874	3/21/2019 3:23 PM
422	07821	3/21/2019 3:04 PM
423	07874	3/21/2019 2:10 PM
424	07874	3/21/2019 2:09 PM
425	07821	3/21/2019 2:05 PM
426	07874	3/21/2019 2:04 PM
427	07874	3/21/2019 1:58 PM
428	07874	3/21/2019 1:47 PM
429	07821	3/21/2019 1:43 PM
430	07821	3/21/2019 1:39 PM
431	07821	3/21/2019 1:05 PM
432	07821	3/21/2019 12:02 PM
433	07874	3/21/2019 11:58 AM
434	07874	3/21/2019 11:57 AM
435	07874	3/21/2019 11:33 AM
436	07821	3/21/2019 11:30 AM
437	07821	3/21/2019 11:22 AM
438	07874	3/21/2019 11:02 AM
439	07821	3/21/2019 10:54 AM
440	07871	3/21/2019 10:51 AM
441	07821	3/21/2019 10:41 AM
442	07874	3/21/2019 10:33 AM
443	07874	3/21/2019 10:29 AM
444	07821	3/21/2019 10:26 AM
445	07821	3/21/2019 10:25 AM

Byram Township Parks and Recreation Plan (PRP)

446	07821	3/21/2019 10:12 AM
447	07874	3/21/2019 9:41 AM
448	07871	3/21/2019 9:38 AM
449	07821	3/21/2019 9:37 AM
450	07874	3/21/2019 9:05 AM
451	07871	3/21/2019 9:00 AM
452	07871	3/21/2019 8:56 AM
453	07874	3/21/2019 8:48 AM
454	07821	3/21/2019 8:42 AM
455	07821	3/21/2019 8:31 AM
456	07871	3/21/2019 8:30 AM
457	07874	3/21/2019 8:28 AM
458	07821	3/21/2019 8:26 AM
459	07821	3/21/2019 8:23 AM
460	07821	3/21/2019 8:21 AM
461	07874	3/21/2019 8:20 AM
462	07821	3/21/2019 8:18 AM
463	07821	3/21/2019 8:16 AM
464	07874	3/21/2019 8:16 AM
465	07874	3/21/2019 8:14 AM
466	07874	3/21/2019 8:13 AM
467	07821	3/21/2019 8:12 AM
468	07874	3/21/2019 7:49 AM
469	07821	3/21/2019 6:46 AM
470	07821	3/21/2019 6:04 AM
471	07821	3/21/2019 5:51 AM
472	07874	3/21/2019 5:10 AM
473	07821	3/21/2019 4:55 AM
474	07821	3/21/2019 4:54 AM
475	07821	3/21/2019 4:41 AM
476	07821	3/21/2019 4:19 AM
477	07874	3/21/2019 3:47 AM
478	07821	3/21/2019 2:49 AM
479	07874	3/21/2019 2:47 AM
480	07821	3/21/2019 1:03 AM
481	07874	3/20/2019 7:20 PM
482	07821	3/20/2019 7:02 PM
483	07874	3/20/2019 7:01 PM
484	07874	3/20/2019 6:33 PM
485	07974	3/20/2019 5:27 PM
486	07821	3/20/2019 5:13 PM

Byram Township Parks and Recreation Plan (PRP)

487	07874	3/20/2019 5:12 PM
488	07821	3/20/2019 5:01 PM
489	07874	3/20/2019 4:33 PM
490	07821	3/20/2019 4:11 PM
491	07874	3/20/2019 4:09 PM
492	07821	3/20/2019 4:04 PM
493	07874	3/20/2019 3:39 PM
494	07821	3/20/2019 3:15 PM
495	07821	3/20/2019 2:45 PM
496	07821	3/20/2019 2:26 PM
497	07871	3/20/2019 2:19 PM
498	07871	3/20/2019 2:02 PM
499	07874	3/20/2019 1:54 PM
500	07821	3/20/2019 1:52 PM
501	07874	3/20/2019 1:43 PM
502	07874	3/20/2019 1:40 PM
503	07821	3/20/2019 1:36 PM
504	07821	3/20/2019 1:15 PM
505	07821	3/20/2019 1:11 PM
506	07874	3/20/2019 1:10 PM
507	07874	3/20/2019 1:07 PM
508	07821	3/20/2019 1:01 PM
509	07821	3/20/2019 1:00 PM
510	07874	3/20/2019 12:55 PM
511	07821	3/20/2019 12:21 PM
512	07821	3/20/2019 11:40 AM
513	07821	3/20/2019 10:51 AM
514	07874	3/20/2019 10:40 AM
515	07821	3/20/2019 10:34 AM
516	07821	3/20/2019 9:53 AM
517	07874	3/20/2019 9:40 AM
518	07874	3/20/2019 9:34 AM
519	07871	3/20/2019 9:00 AM
520	07874	3/20/2019 8:23 AM
521	07821	3/20/2019 7:35 AM
522	07871	3/20/2019 7:23 AM
523	07821	3/20/2019 7:09 AM
524	07821	3/20/2019 6:39 AM
525	07821	3/20/2019 6:09 AM
526	07874	3/20/2019 5:47 AM
527	07821	3/20/2019 5:32 AM

Byram Township Parks and Recreation Plan (PRP)

528	07821	3/20/2019 4:44 AM
529	07874	3/20/2019 2:56 AM
530	07821	3/20/2019 2:05 AM
531	07874	3/20/2019 1:01 AM
532	07822	3/20/2019 12:51 AM
533	07821	3/20/2019 12:50 AM
534	07821	3/19/2019 11:49 PM
535	07874	3/19/2019 11:29 PM
536	07874	3/19/2019 11:20 PM
537	07874	3/19/2019 9:28 PM
538	07821	3/19/2019 8:31 PM
539	07821	3/19/2019 7:25 PM
540	07874	3/19/2019 7:09 PM
541	07821	3/19/2019 6:11 PM
542	07821	3/19/2019 6:07 PM
543	07874	3/19/2019 5:47 PM
544	07874	3/19/2019 5:43 PM
545	07821	3/19/2019 5:42 PM
546	07874	3/19/2019 5:34 PM
547	07821	3/19/2019 5:27 PM
548	07821	3/19/2019 5:25 PM
549	07821	3/19/2019 5:21 PM
550	07821	3/19/2019 5:21 PM
551	07874	3/19/2019 5:18 PM
552	07821	3/19/2019 5:08 PM
553	07871	3/19/2019 4:47 PM
554	07874	3/19/2019 4:46 PM
555	07874	3/19/2019 4:46 PM
556	07874	3/19/2019 4:37 PM
557	07871	3/19/2019 4:36 PM
558	07821	3/19/2019 4:36 PM
559	07874	3/19/2019 4:34 PM
560	07871	3/19/2019 4:25 PM
561	07871	3/19/2019 4:13 PM
562	07821	3/19/2019 4:13 PM
563	07821	3/19/2019 4:05 PM
564	07874	3/19/2019 4:03 PM
565	07874	3/19/2019 4:03 PM
566	07821	3/19/2019 4:03 PM
567	07821	3/19/2019 3:52 PM
568	07874	3/19/2019 3:49 PM

Byram Township Parks and Recreation Plan (PRP)

569	07874	3/19/2019 3:46 PM
570	07821	3/19/2019 3:37 PM
571	07874	3/19/2019 3:36 PM
572	07871	3/19/2019 3:36 PM
573	07874	3/19/2019 3:35 PM
574	07860	3/19/2019 3:34 PM
575	07821	3/19/2019 3:23 PM
576	07821	3/19/2019 3:00 PM
577	07874	3/19/2019 2:55 PM
578	07871	3/19/2019 2:53 PM
579	07821-3612	3/19/2019 2:50 PM
580	07874	3/19/2019 2:49 PM
581	07874	3/19/2019 2:42 PM
582	07874	3/19/2019 2:33 PM
583	07871	3/19/2019 2:19 PM
584	07821	3/19/2019 2:12 PM
585	07821	3/19/2019 2:02 PM
586	07874	3/19/2019 1:56 PM
587	07874	3/19/2019 1:50 PM
588	07871	3/19/2019 1:39 PM
589	07874	3/19/2019 1:32 PM
590	07821	3/19/2019 1:23 PM
591	07821	3/19/2019 1:21 PM
592	07871	3/19/2019 1:18 PM
593	07821	3/19/2019 1:16 PM
594	07821	3/19/2019 12:59 PM
595	07821	3/19/2019 12:52 PM
596	07821	3/19/2019 12:48 PM
597	07874	3/19/2019 12:30 PM
598	07821	3/19/2019 12:28 PM
599	07821	3/19/2019 12:25 PM
600	07874	3/19/2019 12:14 PM
601	07874	3/19/2019 12:13 PM
602	07874	3/19/2019 12:02 PM
603	07871	3/19/2019 11:52 AM
604	07821	3/19/2019 11:12 AM
605	07874	3/19/2019 11:10 AM
606	07821	3/19/2019 10:35 AM
607	07821	3/19/2019 10:09 AM
608	07821	3/19/2019 10:04 AM
609	07874	3/19/2019 9:57 AM

Byram Township Parks and Recreation Plan (PRP)

610	07874	3/19/2019 9:49 AM
611	07821	3/19/2019 9:34 AM
612	07821	3/19/2019 9:23 AM
613	07821	3/19/2019 8:51 AM
614	07874	3/19/2019 8:19 AM
615	07874	3/19/2019 8:17 AM
616	07874	3/19/2019 8:12 AM
617	07821	3/19/2019 8:08 AM
618	07821	3/19/2019 8:03 AM
619	07874	3/19/2019 8:02 AM
620	07821	3/19/2019 7:42 AM
621	07874	3/19/2019 7:38 AM
622	07821	3/19/2019 7:32 AM
623	07871	3/19/2019 7:30 AM
624	07874	3/19/2019 7:26 AM
625	07874	3/19/2019 7:06 AM
626	07831	3/19/2019 7:03 AM
627	07821	3/19/2019 6:59 AM
628	07821	3/19/2019 6:57 AM
629	07874	3/19/2019 6:54 AM
630	07821	3/19/2019 6:42 AM
631	07874	3/19/2019 6:38 AM
632	07871	3/19/2019 6:38 AM
633	07821	3/19/2019 6:34 AM
634	07874	3/19/2019 6:32 AM
635	07874	3/19/2019 6:24 AM
636	07874	3/19/2019 6:18 AM
637	07821	3/19/2019 6:13 AM
638	07874	3/19/2019 6:11 AM
639	07874	3/19/2019 6:08 AM
640	07874	3/19/2019 6:08 AM
641	07874	3/19/2019 6:06 AM
642	07821	3/19/2019 6:06 AM
643	07821	3/19/2019 6:04 AM
644	07821	3/19/2019 6:01 AM
645	07874	3/19/2019 6:01 AM
646	07874	3/19/2019 5:58 AM
647	07874	3/19/2019 5:55 AM
648	07874	3/19/2019 5:50 AM
649	07974	3/19/2019 5:45 AM
650	07871	3/19/2019 5:45 AM

Byram Township Parks and Recreation Plan (PRP)

651	07874	3/19/2019 5:43 AM
652	07874	3/19/2019 5:41 AM
653	07871	3/19/2019 5:41 AM
654	07874	3/19/2019 5:40 AM
655	07871	3/19/2019 5:38 AM
656	07871	3/19/2019 5:27 AM
657	07871	3/19/2019 5:19 AM
658	07821	3/19/2019 2:16 AM
659	07821	3/18/2019 7:11 PM
660	07874	3/18/2019 6:08 PM
661	07821	3/18/2019 4:47 PM
662	07874	3/18/2019 3:52 PM
663	07871	3/18/2019 3:15 PM
664	07821	3/18/2019 11:24 AM
665	07874	3/18/2019 9:58 AM
666	07874	3/18/2019 9:19 AM
667	07821	3/18/2019 8:50 AM
668	07874	3/18/2019 8:40 AM
669	07821	3/18/2019 8:25 AM
670	07871	3/18/2019 7:42 AM
671	07821	3/18/2019 7:02 AM
672	07874	3/18/2019 5:33 AM
673	07821	3/18/2019 4:19 AM
674	07821	3/18/2019 3:26 AM
675	07871	3/18/2019 2:20 AM
676	07874	3/18/2019 1:26 AM
677	07821	3/17/2019 7:51 PM
678	07821	3/17/2019 4:42 PM
679	07874	3/17/2019 3:20 PM
680	07874	3/17/2019 3:08 PM
681	07821	3/17/2019 2:41 PM
682	07821	3/17/2019 11:19 AM
683	07821	3/17/2019 10:47 AM
684	07821	3/17/2019 10:20 AM
685	07821	3/17/2019 8:55 AM
686	08721	3/17/2019 8:04 AM
687	07821	3/17/2019 6:50 AM
688	07821	3/17/2019 4:23 AM
689	07871-1230	3/16/2019 8:06 PM
690	07821	3/16/2019 4:51 PM
691	07821	3/16/2019 2:52 PM

Byram Township Parks and Recreation Plan (PRP)

692	07821	3/16/2019 2:52 PM
693	07821	3/16/2019 2:45 PM
694	07821	3/16/2019 1:36 PM
695	07871	3/16/2019 1:13 PM
696	07821	3/16/2019 12:27 PM
697	07874	3/16/2019 12:23 PM
698	07821	3/16/2019 12:18 PM
699	07821	3/16/2019 10:56 AM
700	07821	3/16/2019 10:45 AM
701	07821	3/16/2019 9:06 AM
702	07871	3/16/2019 8:49 AM
703	07874	3/16/2019 8:20 AM
704	07871	3/16/2019 8:07 AM
705	07821	3/16/2019 7:45 AM
706	07821-4006	3/16/2019 7:36 AM
707	07821	3/16/2019 7:18 AM
708	07874	3/16/2019 7:18 AM
709	07821	3/16/2019 7:02 AM
710	07821	3/16/2019 6:40 AM
711	07821	3/16/2019 6:15 AM
712	07874	3/16/2019 6:08 AM
713	07874	3/16/2019 6:02 AM
714	07874	3/16/2019 5:51 AM
715	07874	3/16/2019 5:36 AM
716	07874	3/16/2019 5:31 AM
717	07821	3/16/2019 5:18 AM
718	07821	3/16/2019 5:14 AM
719	07874	3/16/2019 5:09 AM
720	07821	3/16/2019 5:00 AM
721	07874	3/16/2019 4:55 AM
722	07821	3/16/2019 4:42 AM
723	07871	3/16/2019 4:32 AM
724	07874	3/16/2019 3:59 AM
725	07871	3/16/2019 3:48 AM
726	07871	3/16/2019 3:47 AM
727	07821	3/16/2019 3:44 AM
728	07874	3/16/2019 3:43 AM
729	07821	3/16/2019 3:40 AM
730	07871	3/16/2019 3:31 AM
731	07874	3/16/2019 3:18 AM
732	07821	3/16/2019 3:15 AM

Byram Township Parks and Recreation Plan (PRP)

733	07821	3/16/2019 3:08 AM
734	07871	3/16/2019 3:07 AM
735	07821	3/16/2019 3:02 AM
736	07874	3/16/2019 3:00 AM
737	07821	3/16/2019 2:38 AM
738	07821	3/16/2019 2:06 AM
739	07821	3/16/2019 1:48 AM
740	07821	3/15/2019 8:00 PM
741	07874	3/15/2019 7:35 PM
742	06821	3/15/2019 7:16 PM
743	07821	3/15/2019 7:12 PM
744	07821	3/15/2019 7:11 PM
745	07821	3/15/2019 7:04 PM
746	07874	3/15/2019 7:00 PM
747	07871	3/15/2019 6:49 PM
748	07821	3/15/2019 6:47 PM
749	07821	3/15/2019 6:47 PM
750	07821	3/15/2019 6:41 PM
751	07821	3/15/2019 6:33 PM
752	07821	3/15/2019 6:29 PM
753	07874	3/15/2019 6:28 PM
754	07874	3/15/2019 6:13 PM
755	07821	3/15/2019 6:10 PM
756	07874	3/15/2019 6:09 PM
757	07821	3/15/2019 6:06 PM
758	07871	3/15/2019 6:06 PM
759	07871	3/15/2019 6:06 PM
760	07871	3/15/2019 6:06 PM
761	07874	3/15/2019 6:04 PM
762	07821	3/15/2019 6:00 PM
763	07821	3/15/2019 5:59 PM
764	07821	3/15/2019 5:39 PM
765	07821	3/15/2019 5:38 PM
766	07821	3/15/2019 5:38 PM
767	07821	3/15/2019 5:32 PM
768	07821	3/15/2019 5:31 PM
769	07821	3/15/2019 5:31 PM
770	07821	3/15/2019 5:30 PM
771	07821	3/15/2019 5:26 PM
772	07821	3/15/2019 5:17 PM
773	07874	3/15/2019 5:10 PM

Byram Township Parks and Recreation Plan (PRP)

774	07821	3/15/2019 5:10 PM
775	07821	3/15/2019 5:09 PM
776	07821	3/15/2019 5:07 PM
777	07821	3/15/2019 5:03 PM
778	07821	3/15/2019 5:01 PM
779	07821	3/15/2019 4:59 PM
780	07821	3/15/2019 4:51 PM
781	07821	3/15/2019 4:48 PM
782	07821	3/15/2019 4:47 PM
783	07874	3/15/2019 4:46 PM
784	07821	3/15/2019 4:45 PM
785	07874	3/15/2019 4:43 PM
786	07821	3/15/2019 4:40 PM
787	07821	3/15/2019 4:24 PM
788	07821	3/15/2019 4:23 PM
789	07821	3/15/2019 4:20 PM
790	07821	3/15/2019 4:13 PM
791	07821	3/15/2019 4:06 PM
792	07821	3/15/2019 3:54 PM
793	07821	3/15/2019 3:41 PM
794	07821	3/15/2019 3:40 PM
795	07874	3/15/2019 3:35 PM
796	07821	3/15/2019 3:32 PM
797	07874	3/15/2019 3:31 PM
798	07821	3/15/2019 3:29 PM
799	07874	3/15/2019 3:29 PM
800	07821	3/15/2019 3:27 PM
801	07821	3/15/2019 3:27 PM
802	07821	3/15/2019 3:26 PM
803	07821	3/15/2019 3:26 PM
804	07821	3/15/2019 3:25 PM
805	07821	3/15/2019 3:22 PM
806	07874	3/15/2019 3:09 PM
807	07874	3/15/2019 3:08 PM
808	07874	3/15/2019 3:02 PM
809	07821	3/15/2019 2:56 PM
810	07821	3/15/2019 2:54 PM
811	07821	3/15/2019 2:47 PM
812	07821	3/15/2019 2:43 PM
813	07821	3/15/2019 2:42 PM
814	07874	3/15/2019 2:40 PM

Byram Township Parks and Recreation Plan (PRP)

815	07821	3/15/2019 2:36 PM
816	07871	3/15/2019 2:33 PM
817	07874	3/15/2019 2:24 PM
818	07821	3/15/2019 2:24 PM
819	07874	3/15/2019 2:18 PM
820	07874	3/15/2019 2:11 PM
821	07874	3/15/2019 2:10 PM
822	07874	3/15/2019 2:09 PM
823	07821	3/15/2019 2:09 PM
824	07874	3/15/2019 2:05 PM
825	07874	3/15/2019 2:04 PM
826	07874	3/15/2019 2:01 PM
827	07874	3/15/2019 2:00 PM
828	07874	3/15/2019 1:55 PM
829	07874	3/15/2019 1:54 PM
830	07821	3/15/2019 1:48 PM
831	07874	3/15/2019 1:37 PM
832	07874	3/15/2019 1:36 PM
833	07821	3/15/2019 1:33 PM
834	07821	3/15/2019 1:28 PM
835	07821-3936	3/15/2019 1:09 PM
836	07821	3/15/2019 1:02 PM
837	07874	3/15/2019 12:55 PM
838	07871	3/15/2019 12:47 PM
839	07874	3/15/2019 12:46 PM
840	07821	3/15/2019 12:45 PM
841	07874	3/15/2019 12:42 PM
842	07874	3/15/2019 12:40 PM
843	07821	3/15/2019 12:40 PM
844	07874	3/15/2019 12:37 PM
845	07821	3/15/2019 12:34 PM
846	07821	3/15/2019 12:31 PM
847	07874	3/15/2019 12:30 PM
848	07821	3/15/2019 12:29 PM
849	07821	3/15/2019 12:26 PM
850	07874	3/15/2019 12:24 PM
851	07871	3/15/2019 12:21 PM
852	07874	3/15/2019 12:18 PM
853	07871	3/15/2019 12:15 PM
854	07821	3/15/2019 12:14 PM
855	07874	3/15/2019 12:13 PM

Byram Township Parks and Recreation Plan (PRP)

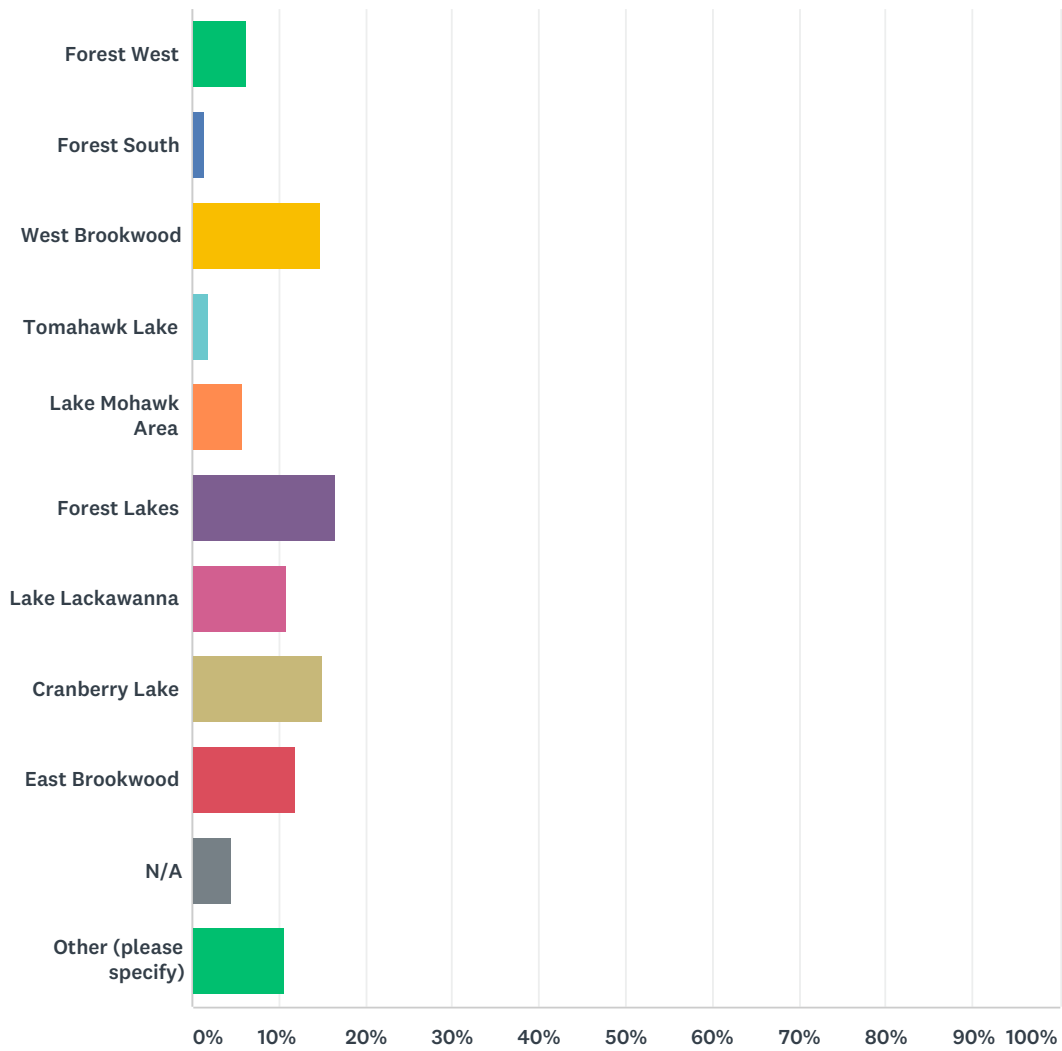
856	07874	3/15/2019 12:12 PM
857	07874	3/15/2019 12:08 PM
858	0782-	3/15/2019 12:07 PM
859	07821	3/15/2019 12:06 PM
860	07874	3/15/2019 12:05 PM
861	07821-3514(3/15/2019 12:04 PM
862	07874	3/15/2019 12:02 PM
863	07821	3/15/2019 12:02 PM
864	07821	3/15/2019 12:01 PM
865	07874	3/15/2019 12:00 PM
866	97874	3/15/2019 11:59 AM
867	07874	3/15/2019 11:59 AM
868	07821	3/15/2019 11:56 AM
869	07874	3/15/2019 11:47 AM
870	07874	3/15/2019 11:47 AM
871	07821	3/15/2019 11:46 AM
872	07821	3/15/2019 11:43 AM
873	07821	3/15/2019 11:42 AM
874	07874	3/15/2019 11:42 AM
875	07874	3/15/2019 11:41 AM
876	07821	3/15/2019 11:41 AM
877	07821	3/15/2019 11:41 AM
878	07871	3/15/2019 11:37 AM
879	07874	3/15/2019 11:34 AM
880	07874	3/15/2019 11:33 AM
881	07871	3/15/2019 11:32 AM
882	07874	3/15/2019 11:32 AM
883	07821	3/15/2019 11:32 AM
884	07821	3/15/2019 11:31 AM
885	07874	3/15/2019 11:30 AM
886	07821	3/15/2019 11:28 AM
887	06874	3/15/2019 11:28 AM
888	07871	3/15/2019 11:28 AM
889	07874	3/15/2019 11:28 AM
890	07821	3/15/2019 11:27 AM
891	07821	3/15/2019 11:27 AM
892	07821	3/15/2019 11:25 AM
893	07874	3/15/2019 11:25 AM
894	07821	3/15/2019 11:21 AM
895	07821	3/15/2019 11:21 AM
896	07821	3/15/2019 11:20 AM

Byram Township Parks and Recreation Plan (PRP)

897	07821	3/15/2019 11:20 AM
898	07821	3/15/2019 11:20 AM
899	07871	3/15/2019 11:19 AM
900	07821	3/15/2019 11:19 AM
901	07874	3/15/2019 11:18 AM
902	07874	3/15/2019 11:17 AM
903	07871	3/15/2019 11:16 AM
904	07874	3/15/2019 11:16 AM
905	07821	3/15/2019 11:14 AM
906	07874	3/15/2019 11:12 AM
907	07821	3/15/2019 11:11 AM
908	07821	3/15/2019 11:10 AM
909	07821	3/15/2019 6:22 AM
910	07821	3/14/2019 5:23 AM
911	07874	3/13/2019 10:41 AM
912	07821	3/7/2019 5:17 AM
913	07871	3/6/2019 10:22 AM
914	07871	3/6/2019 9:28 AM
915	07821	3/5/2019 4:18 AM

Q3 If you are a Byram Township resident, which section of the Township do you live in?

Answered: 942 Skipped: 121



ANSWER CHOICES	RESPONSES	
Forest West	6.37%	60
Forest South	1.49%	14
West Brookwood	14.76%	139
Tomahawk Lake	1.80%	17
Lake Mohawk Area	5.84%	55
Forest Lakes	16.45%	155
Lake Lackawanna	10.93%	103
Cranberry Lake	15.07%	142
East Brookwood	12.00%	113

Byram Township Parks and Recreation Plan (PRP)

N/A	4.56%	43
Other (please specify)	10.72%	101
TOTAL		942

#	OTHER (PLEASE SPECIFY)	DATE
1	Mohawk Ridge	7/24/2019 5:13 AM
2	Tamarack road	7/23/2019 10:15 PM
3	Pierson Dr.	7/20/2019 12:11 PM
4	Cub Lake	7/12/2019 6:29 PM
5	Across 206 from Cranberry Lake	6/16/2019 6:34 AM
6	Rockview Manor	6/12/2019 2:11 AM
7	Johnson lake	6/11/2019 11:41 AM
8	Johnson Lake	6/11/2019 6:35 AM
9	colby drive	6/11/2019 6:28 AM
10	Lackawanna drive	6/11/2019 5:53 AM
11	Cub Lake	6/11/2019 5:26 AM
12	Autumn Hill?	6/11/2019 4:23 AM
13	Panther Lake	6/2/2019 5:41 PM
14	Tamarack Road	5/27/2019 3:41 AM
15	Johnson Lake	4/29/2019 6:25 AM
16	Dorchester Manor	4/22/2019 4:43 AM
17	Autumn Hill	4/18/2019 11:29 AM
18	Mohawk Ridge	4/9/2019 6:05 AM
19	Mohawk ridge	4/6/2019 11:34 AM
20	Stonehedge	4/5/2019 5:52 AM
21	Sutton Lane	4/5/2019 5:20 AM
22	High Glen	4/3/2019 11:19 AM
23	Lockwood	4/2/2019 4:28 AM
24	High Glen	4/1/2019 2:54 PM
25	Lee Hill	3/30/2019 9:25 AM
26	Lee Hill	3/28/2019 6:48 AM
27	20 Sandra lane	3/27/2019 6:08 PM
28	Rosemarie Lane side of Panther Lake	3/27/2019 3:50 PM
29	Beyond tunnel Lackawanna dr	3/27/2019 3:50 PM
30	Willor Manor	3/27/2019 11:50 AM
31	Tamarack road	3/27/2019 11:05 AM
32	West Brookwood	3/26/2019 3:42 PM
33	Mohawk Ridge	3/26/2019 1:01 PM
34	Tamarack Rd	3/25/2019 6:37 PM
35	Johnson Lake	3/25/2019 4:19 PM
36	TAMARACK RD	3/25/2019 2:58 AM

Byram Township Parks and Recreation Plan (PRP)

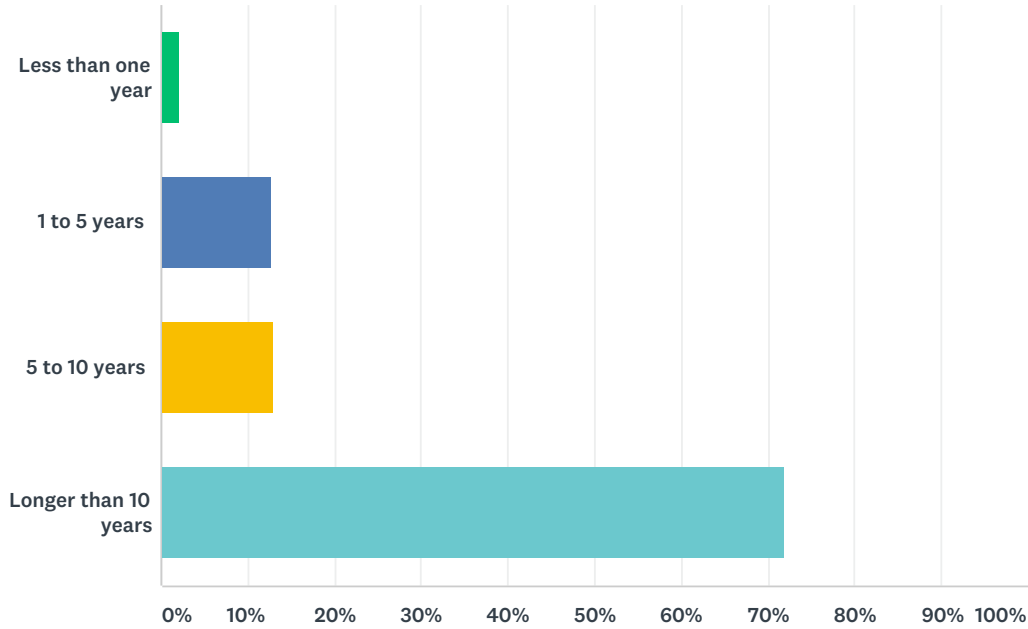
37	Tamarack Road	3/24/2019 5:32 PM
38	Newton ave	3/23/2019 4:45 PM
39	Autumn Hill	3/23/2019 7:42 AM
40	Roseville	3/23/2019 7:31 AM
41	Tamarack	3/22/2019 5:26 PM
42	Stanhope road unsure what area it is considered	3/21/2019 10:08 PM
43	Tamarack	3/21/2019 4:10 PM
44	Off of Tamarack Road..Indian Springs.	3/21/2019 2:05 PM
45	Tamarack road	3/21/2019 1:43 PM
46	Stanhope Sparta rd	3/21/2019 10:41 AM
47	Windsor lane	3/21/2019 9:37 AM
48	Mohawk Ridge	3/21/2019 8:56 AM
49	Tamarack Rd	3/21/2019 4:55 AM
50	Willor Manor	3/20/2019 7:02 PM
51	Amity Road	3/20/2019 4:11 PM
52	Will or Manor	3/20/2019 1:01 PM
53	Willor Manor, spanning behind Frogmore and Elite Automotive	3/20/2019 1:00 PM
54	Mohawk Ridge	3/20/2019 9:00 AM
55	lackawanna drive	3/20/2019 5:01 AM
56	Stag Pond RD	3/20/2019 4:44 AM
57	Dorchester Manor	3/19/2019 5:42 PM
58	Dorchester Manor	3/19/2019 5:21 PM
59	Tamarack rd	3/19/2019 5:08 PM
60	Ascot lane	3/19/2019 4:25 PM
61	Amity Rd	3/19/2019 3:37 PM
62	Near Amity Rd	3/19/2019 2:55 PM
63	Autum Hill	3/19/2019 2:53 PM
64	Not sure I belong to any of these.	3/19/2019 2:25 PM
65	Mohawk ridge	3/19/2019 2:19 PM
66	Dorchester Manor	3/19/2019 2:02 PM
67	Colby Drive	3/19/2019 1:21 PM
68	Off of Sparta Stanhope	3/19/2019 11:52 AM
69	Lee Hill Road	3/19/2019 10:35 AM
70	Tamarack area	3/19/2019 9:23 AM
71	Tamarack rd	3/19/2019 6:59 AM
72	first neighborhood off of Tamarack from 206	3/19/2019 6:57 AM
73	Stanhope Rd	3/19/2019 5:41 AM
74	Waterloo Rd	3/17/2019 3:20 PM
75	Colby Drive	3/17/2019 2:41 PM
76	Amity Road	3/17/2019 8:04 AM
77	autumn hill	3/16/2019 8:49 AM

Byram Township Parks and Recreation Plan (PRP)

78	Off waterloo	3/16/2019 8:20 AM
79	Waterloo	3/16/2019 5:36 AM
80	Ascot	3/16/2019 4:32 AM
81	Off Lee Hill Rd	3/16/2019 3:47 AM
82	Sparta Area	3/16/2019 3:31 AM
83	Mohawk ridge	3/16/2019 3:07 AM
84	Falcon hills	3/16/2019 2:06 AM
85	Falcon hills	3/16/2019 1:48 AM
86	Amity Road	3/15/2019 6:00 PM
87	Cub Lake	3/15/2019 5:26 PM
88	On Tamarack	3/15/2019 4:40 PM
89	East Lackawanna drive	3/15/2019 3:22 PM
90	Tamarack Road	3/15/2019 1:09 PM
91	Tamarack	3/15/2019 12:34 PM
92	Roseville	3/15/2019 12:31 PM
93	None of the above	3/15/2019 12:12 PM
94	Johnson Lake	3/15/2019 12:01 PM
95	High Glen	3/15/2019 11:47 AM
96	I live behind forest west. Autumn hill	3/15/2019 11:37 AM
97	Cranberry Lake AREA	3/15/2019 11:28 AM
98	Ascot Manor	3/15/2019 11:19 AM
99	Colby Drive	3/15/2019 11:14 AM
100	tamarack/johnson lake	3/15/2019 11:10 AM
101	Colby Dr. off Tamarack rd.	3/15/2019 6:22 AM

Q4 If you are a Byram Township resident, how long have you lived in the township?

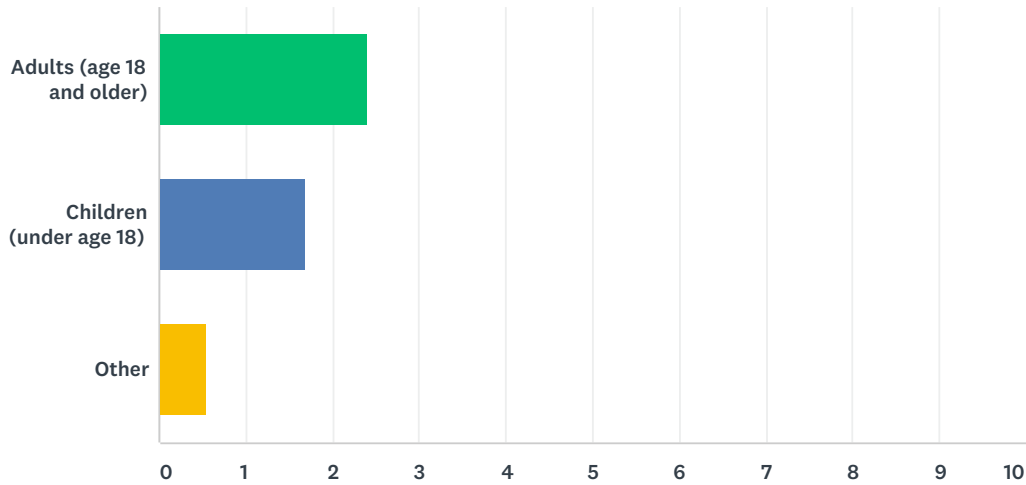
Answered: 921 Skipped: 142



ANSWER CHOICES	RESPONSES
Less than one year	2.17% 20
1 to 5 years	12.81% 118
5 to 10 years	13.03% 120
Longer than 10 years	71.99% 663
TOTAL	921

Q5 If you are a Byram Township resident, how many people live in your place of residence?

Answered: 917 Skipped: 146



ANSWER CHOICES	AVERAGE NUMBER	TOTAL NUMBER	RESPONSES
Adults (age 18 and older)	2	2,181	910
Children (under age 18)	2	925	543
Other	1	20	37
Total Respondents: 917			

#	ADULTS (AGE 18 AND OLDER)	DATE
1	2	8/12/2019 7:16 AM
2	2	8/9/2019 6:44 AM
3	3	8/2/2019 7:29 AM
4	4	7/29/2019 5:57 AM
5	2	7/24/2019 6:42 PM
6	6	7/24/2019 1:21 PM
7	2	7/24/2019 10:02 AM
8	2	7/24/2019 9:26 AM
9	3	7/24/2019 5:13 AM
10	2	7/24/2019 4:48 AM
11	2	7/24/2019 4:39 AM
12	2	7/24/2019 4:25 AM
13	2	7/24/2019 4:23 AM
14	2	7/24/2019 4:20 AM
15	2	7/24/2019 4:10 AM
16	2	7/24/2019 3:51 AM
17	3	7/24/2019 3:51 AM

Byram Township Parks and Recreation Plan (PRP)

18	2	7/24/2019 3:48 AM
19	2	7/24/2019 3:41 AM
20	2	7/23/2019 10:15 PM
21	3	7/23/2019 3:49 PM
22	2	7/21/2019 3:31 AM
23	3	7/20/2019 9:00 PM
24	2	7/20/2019 12:11 PM
25	2	7/19/2019 6:03 PM
26	2	7/17/2019 4:50 AM
27	2	7/15/2019 10:28 AM
28	4	7/12/2019 6:29 PM
29	3	7/11/2019 4:10 PM
30	2	7/1/2019 1:03 PM
31	2	6/27/2019 10:46 AM
32	2	6/23/2019 12:56 PM
33	2	6/23/2019 12:43 PM
34	5	6/20/2019 4:54 PM
35	2	6/20/2019 2:45 PM
36	1	6/16/2019 6:34 AM
37	3	6/15/2019 2:31 PM
38	1	6/15/2019 12:43 PM
39	3	6/15/2019 4:41 AM
40	2	6/14/2019 7:18 PM
41	2	6/13/2019 12:03 PM
42	2	6/13/2019 6:04 AM
43	2	6/13/2019 4:13 AM
44	2	6/12/2019 3:41 PM
45	2	6/12/2019 10:47 AM
46	4	6/12/2019 10:34 AM
47	1	6/12/2019 10:32 AM
48	2	6/12/2019 10:24 AM
49	4	6/12/2019 10:22 AM
50	2	6/12/2019 9:12 AM
51	3	6/12/2019 8:16 AM
52	3	6/12/2019 4:53 AM
53	2	6/12/2019 3:42 AM
54	1	6/12/2019 3:39 AM
55	2	6/12/2019 2:11 AM
56	2	6/12/2019 1:30 AM
57	2	6/11/2019 5:39 PM
58	2	6/11/2019 5:02 PM

Byram Township Parks and Recreation Plan (PRP)

59	2	6/11/2019 4:46 PM
60	2	6/11/2019 4:09 PM
61	2	6/11/2019 3:43 PM
62	2	6/11/2019 3:17 PM
63	3	6/11/2019 3:16 PM
64	3	6/11/2019 12:51 PM
65	2	6/11/2019 11:51 AM
66	1	6/11/2019 11:41 AM
67	3	6/11/2019 10:33 AM
68	2	6/11/2019 10:08 AM
69	2	6/11/2019 8:23 AM
70	3	6/11/2019 7:46 AM
71	2	6/11/2019 7:33 AM
72	3	6/11/2019 7:08 AM
73	3	6/11/2019 7:06 AM
74	2	6/11/2019 6:49 AM
75	2	6/11/2019 6:47 AM
76	1	6/11/2019 6:40 AM
77	4	6/11/2019 6:35 AM
78	2	6/11/2019 6:28 AM
79	2	6/11/2019 6:21 AM
80	2	6/11/2019 6:17 AM
81	2	6/11/2019 6:10 AM
82	2	6/11/2019 6:05 AM
83	2	6/11/2019 6:03 AM
84	2	6/11/2019 6:03 AM
85	3	6/11/2019 6:01 AM
86	2	6/11/2019 5:57 AM
87	6	6/11/2019 5:53 AM
88	8	6/11/2019 5:45 AM
89	2	6/11/2019 5:36 AM
90	1	6/11/2019 5:26 AM
91	3	6/11/2019 5:18 AM
92	2	6/11/2019 5:14 AM
93	2	6/11/2019 5:07 AM
94	2	6/11/2019 5:02 AM
95	2	6/11/2019 4:55 AM
96	2	6/11/2019 4:54 AM
97	3	6/11/2019 4:49 AM
98	1	6/11/2019 4:49 AM
99	4	6/11/2019 4:46 AM

Byram Township Parks and Recreation Plan (PRP)

100	2	6/11/2019 4:45 AM
101	3	6/11/2019 4:40 AM
102	3	6/11/2019 4:38 AM
103	3	6/11/2019 4:35 AM
104	4	6/11/2019 4:35 AM
105	2	6/11/2019 4:32 AM
106	1	6/11/2019 4:28 AM
107	3	6/11/2019 4:27 AM
108	3	6/11/2019 4:27 AM
109	2	6/11/2019 4:25 AM
110	2	6/11/2019 4:23 AM
111	2	6/11/2019 4:22 AM
112	3	6/11/2019 4:21 AM
113	2	6/11/2019 4:20 AM
114	3	6/2/2019 5:41 PM
115	2	5/30/2019 5:28 PM
116	2	5/30/2019 2:30 PM
117	2	5/30/2019 1:41 PM
118	2	5/29/2019 4:11 AM
119	4	5/27/2019 3:41 AM
120	1	5/24/2019 1:25 PM
121	2	5/22/2019 10:29 AM
122	1	5/13/2019 3:16 PM
123	3	5/13/2019 10:28 AM
124	2	5/13/2019 7:32 AM
125	4	5/7/2019 7:31 PM
126	2	5/6/2019 6:27 AM
127	2	5/4/2019 2:11 AM
128	2	4/29/2019 6:53 AM
129	2	4/29/2019 6:25 AM
130	2	4/28/2019 8:07 PM
131	2	4/25/2019 12:50 PM
132	2	4/24/2019 11:04 AM
133	2	4/22/2019 4:43 AM
134	2	4/21/2019 6:42 AM
135	2	4/19/2019 5:26 AM
136	2	4/19/2019 3:50 AM
137	2	4/18/2019 5:37 PM
138	3	4/18/2019 4:47 PM
139	2	4/18/2019 4:41 PM
140	2	4/18/2019 2:58 PM

Byram Township Parks and Recreation Plan (PRP)

141	4	4/18/2019 11:29 AM
142	2	4/18/2019 9:59 AM
143	2	4/18/2019 8:45 AM
144	2	4/18/2019 8:35 AM
145	2	4/17/2019 5:47 AM
146	4	4/16/2019 12:05 PM
147	2	4/16/2019 10:14 AM
148	2	4/16/2019 10:12 AM
149	4	4/15/2019 1:44 PM
150	2	4/15/2019 2:46 AM
151	2	4/12/2019 4:39 PM
152	2	4/12/2019 4:14 PM
153	2	4/12/2019 12:33 PM
154	3	4/12/2019 11:43 AM
155	2	4/12/2019 9:11 AM
156	2	4/11/2019 7:34 PM
157	3	4/11/2019 11:08 AM
158	2	4/11/2019 7:12 AM
159	2	4/9/2019 10:36 PM
160	2	4/9/2019 12:19 PM
161	2	4/9/2019 6:05 AM
162	2	4/8/2019 5:10 AM
163	2	4/7/2019 1:59 PM
164	1	4/6/2019 1:08 PM
165	2	4/6/2019 11:34 AM
166	2	4/6/2019 9:12 AM
167	2	4/5/2019 5:52 AM
168	2	4/5/2019 5:20 AM
169	3	4/3/2019 11:19 AM
170	2	4/3/2019 8:11 AM
171	1	4/3/2019 5:30 AM
172	3	4/2/2019 4:28 AM
173	2	4/1/2019 7:17 PM
174	2	4/1/2019 4:12 PM
175	2	4/1/2019 3:33 PM
176	3	4/1/2019 2:54 PM
177	2	4/1/2019 10:54 AM
178	2	4/1/2019 6:10 AM
179	2	4/1/2019 4:55 AM
180	2	3/31/2019 10:21 PM
181	2	3/31/2019 7:13 PM

Byram Township Parks and Recreation Plan (PRP)

182	1	3/31/2019 6:41 PM
183	2	3/31/2019 5:25 PM
184	2	3/31/2019 5:16 PM
185	4	3/31/2019 4:52 PM
186	4	3/31/2019 2:46 PM
187	4	3/31/2019 2:27 PM
188	2	3/31/2019 6:17 AM
189	3	3/31/2019 5:58 AM
190	2	3/30/2019 9:57 PM
191	1	3/30/2019 8:09 PM
192	2	3/30/2019 7:13 PM
193	2	3/30/2019 6:58 PM
194	1	3/30/2019 12:53 PM
195	2	3/30/2019 12:40 PM
196	2	3/30/2019 9:25 AM
197	2	3/30/2019 7:41 AM
198	3	3/30/2019 7:16 AM
199	2	3/30/2019 6:44 AM
200	2	3/30/2019 5:58 AM
201	2	3/30/2019 2:59 AM
202	3	3/29/2019 5:40 PM
203	2	3/29/2019 5:39 PM
204	3	3/29/2019 5:20 PM
205	2	3/29/2019 4:23 PM
206	2	3/29/2019 2:51 PM
207	2	3/29/2019 12:23 PM
208	2	3/29/2019 12:11 PM
209	2	3/29/2019 12:10 PM
210	2	3/29/2019 11:46 AM
211	2	3/29/2019 11:26 AM
212	2	3/29/2019 11:21 AM
213	2	3/29/2019 11:17 AM
214	2	3/29/2019 9:23 AM
215	2	3/29/2019 5:07 AM
216	2	3/29/2019 2:48 AM
217	3	3/28/2019 8:49 PM
218	2	3/28/2019 6:06 PM
219	2	3/28/2019 4:17 PM
220	2	3/28/2019 3:08 PM
221	3	3/28/2019 2:31 PM
222	3	3/28/2019 1:01 PM

Byram Township Parks and Recreation Plan (PRP)

223	2	3/28/2019 11:53 AM
224	2	3/28/2019 10:40 AM
225	2	3/28/2019 10:27 AM
226	1	3/28/2019 8:49 AM
227	2	3/28/2019 7:26 AM
228	2	3/28/2019 6:48 AM
229	2	3/28/2019 6:20 AM
230	2	3/28/2019 6:03 AM
231	5	3/28/2019 5:18 AM
232	2	3/28/2019 4:56 AM
233	2	3/28/2019 4:22 AM
234	2	3/28/2019 4:13 AM
235	2	3/28/2019 4:11 AM
236	5	3/28/2019 3:30 AM
237	2	3/28/2019 3:30 AM
238	4	3/28/2019 3:26 AM
239	2	3/28/2019 3:06 AM
240	6	3/28/2019 1:30 AM
241	2	3/28/2019 1:29 AM
242	1	3/27/2019 10:57 PM
243	2	3/27/2019 6:56 PM
244	4	3/27/2019 6:08 PM
245	2	3/27/2019 5:12 PM
246	1	3/27/2019 4:44 PM
247	2	3/27/2019 3:58 PM
248	2	3/27/2019 3:50 PM
249	2	3/27/2019 3:50 PM
250	3	3/27/2019 3:43 PM
251	2	3/27/2019 2:42 PM
252	2	3/27/2019 12:36 PM
253	2	3/27/2019 11:50 AM
254	2	3/27/2019 11:27 AM
255	3	3/27/2019 11:05 AM
256	2	3/27/2019 10:55 AM
257	2	3/27/2019 9:52 AM
258	2	3/27/2019 8:50 AM
259	3	3/27/2019 7:03 AM
260	2	3/27/2019 6:27 AM
261	2	3/27/2019 6:22 AM
262	3	3/27/2019 4:52 AM
263	2	3/27/2019 3:39 AM

Byram Township Parks and Recreation Plan (PRP)

264	1	3/27/2019 2:22 AM
265	4	3/27/2019 1:45 AM
266	4	3/26/2019 7:56 PM
267	3	3/26/2019 7:35 PM
268	5	3/26/2019 3:45 PM
269	5	3/26/2019 3:42 PM
270	2	3/26/2019 1:24 PM
271	3	3/26/2019 1:01 PM
272	4	3/26/2019 12:57 PM
273	2	3/26/2019 12:30 PM
274	2	3/26/2019 11:42 AM
275	2	3/26/2019 10:49 AM
276	3	3/26/2019 10:39 AM
277	3	3/26/2019 10:28 AM
278	3	3/26/2019 10:21 AM
279	1	3/26/2019 10:06 AM
280	3	3/26/2019 9:51 AM
281	2	3/26/2019 9:42 AM
282	2	3/26/2019 9:27 AM
283	2	3/26/2019 9:22 AM
284	2	3/26/2019 6:17 AM
285	2	3/26/2019 5:24 AM
286	3	3/26/2019 3:55 AM
287	2	3/26/2019 1:01 AM
288	3	3/26/2019 12:51 AM
289	3	3/25/2019 11:54 PM
290	3	3/25/2019 8:22 PM
291	2	3/25/2019 7:10 PM
292	5	3/25/2019 6:37 PM
293	3	3/25/2019 6:14 PM
294	4	3/25/2019 5:00 PM
295	3	3/25/2019 4:50 PM
296	2	3/25/2019 4:42 PM
297	4	3/25/2019 4:23 PM
298	2	3/25/2019 4:19 PM
299	2	3/25/2019 4:16 PM
300	2	3/25/2019 2:58 PM
301	2	3/25/2019 1:47 PM
302	3	3/25/2019 1:38 PM
303	2	3/25/2019 1:08 PM
304	2	3/25/2019 12:46 PM

Byram Township Parks and Recreation Plan (PRP)

305	5	3/25/2019 11:51 AM
306	2	3/25/2019 11:50 AM
307	2	3/25/2019 11:23 AM
308	2	3/25/2019 10:54 AM
309	2	3/25/2019 7:16 AM
310	3	3/25/2019 3:18 AM
311	3	3/25/2019 2:58 AM
312	3	3/25/2019 1:21 AM
313	2	3/24/2019 5:32 PM
314	2	3/24/2019 4:15 PM
315	1	3/24/2019 4:12 PM
316	2	3/24/2019 2:39 PM
317	3	3/24/2019 1:42 PM
318	3	3/24/2019 12:41 PM
319	2	3/24/2019 12:29 PM
320	3	3/24/2019 10:18 AM
321	2	3/24/2019 9:52 AM
322	4	3/24/2019 9:19 AM
323	4	3/24/2019 7:11 AM
324	3	3/24/2019 5:48 AM
325	2	3/24/2019 4:34 AM
326	2	3/24/2019 4:12 AM
327	3	3/24/2019 3:44 AM
328	4	3/23/2019 7:47 PM
329	2	3/23/2019 5:36 PM
330	2	3/23/2019 5:11 PM
331	2	3/23/2019 4:45 PM
332	4	3/23/2019 4:29 PM
333	2	3/23/2019 4:00 PM
334	4	3/23/2019 3:28 PM
335	3	3/23/2019 3:14 PM
336	4	3/23/2019 2:33 PM
337	4	3/23/2019 2:28 PM
338	2	3/23/2019 2:27 PM
339	3	3/23/2019 2:21 PM
340	2	3/23/2019 2:16 PM
341	3	3/23/2019 2:13 PM
342	3	3/23/2019 1:47 PM
343	2	3/23/2019 1:18 PM
344	2	3/23/2019 1:01 PM
345	8	3/23/2019 11:50 AM

Byram Township Parks and Recreation Plan (PRP)

346	2	3/23/2019 11:26 AM
347	2	3/23/2019 10:20 AM
348	2	3/23/2019 10:19 AM
349	2	3/23/2019 10:01 AM
350	2	3/23/2019 9:35 AM
351	2	3/23/2019 9:11 AM
352	2	3/23/2019 7:59 AM
353	2	3/23/2019 7:42 AM
354	2	3/23/2019 7:34 AM
355	2	3/23/2019 7:31 AM
356	2	3/23/2019 4:46 AM
357	3	3/23/2019 4:28 AM
358	2	3/23/2019 3:43 AM
359	2	3/23/2019 2:18 AM
360	4	3/23/2019 12:32 AM
361	2	3/22/2019 8:43 PM
362	2	3/22/2019 7:28 PM
363	2	3/22/2019 7:00 PM
364	2	3/22/2019 6:16 PM
365	2	3/22/2019 5:34 PM
366	2	3/22/2019 5:26 PM
367	2	3/22/2019 3:38 PM
368	2	3/22/2019 3:08 PM
369	2	3/22/2019 3:04 PM
370	4	3/22/2019 2:58 PM
371	2	3/22/2019 1:44 PM
372	2	3/22/2019 12:04 PM
373	2	3/22/2019 11:44 AM
374	2	3/22/2019 10:51 AM
375	5	3/22/2019 10:02 AM
376	2	3/22/2019 9:57 AM
377	1	3/22/2019 8:57 AM
378	2	3/22/2019 7:32 AM
379	3	3/22/2019 7:07 AM
380	2	3/22/2019 7:06 AM
381	2	3/22/2019 6:32 AM
382	2	3/22/2019 4:04 AM
383	2	3/22/2019 3:53 AM
384	2	3/22/2019 3:30 AM
385	2	3/22/2019 2:21 AM
386	3	3/22/2019 2:18 AM

Byram Township Parks and Recreation Plan (PRP)

387	2	3/22/2019 2:15 AM
388	2	3/22/2019 1:31 AM
389	1	3/22/2019 12:58 AM
390	2	3/21/2019 10:08 PM
391	2	3/21/2019 6:22 PM
392	2	3/21/2019 6:22 PM
393	2	3/21/2019 6:12 PM
394	2	3/21/2019 6:03 PM
395	5	3/21/2019 5:54 PM
396	2	3/21/2019 5:52 PM
397	4	3/21/2019 5:48 PM
398	2	3/21/2019 5:46 PM
399	5	3/21/2019 5:44 PM
400	2	3/21/2019 5:40 PM
401	2	3/21/2019 5:36 PM
402	3	3/21/2019 5:24 PM
403	3	3/21/2019 5:06 PM
404	2	3/21/2019 4:41 PM
405	2	3/21/2019 4:27 PM
406	2	3/21/2019 4:10 PM
407	2	3/21/2019 4:05 PM
408	2	3/21/2019 3:45 PM
409	6	3/21/2019 3:23 PM
410	3	3/21/2019 3:04 PM
411	4	3/21/2019 2:10 PM
412	2	3/21/2019 2:09 PM
413	3	3/21/2019 2:05 PM
414	3	3/21/2019 2:04 PM
415	2	3/21/2019 1:58 PM
416	2	3/21/2019 1:47 PM
417	2	3/21/2019 1:43 PM
418	2	3/21/2019 1:39 PM
419	3	3/21/2019 1:05 PM
420	4	3/21/2019 12:02 PM
421	3	3/21/2019 11:58 AM
422	2	3/21/2019 11:57 AM
423	2	3/21/2019 11:53 AM
424	2	3/21/2019 11:33 AM
425	2	3/21/2019 11:30 AM
426	2	3/21/2019 11:22 AM
427	2	3/21/2019 11:02 AM

Byram Township Parks and Recreation Plan (PRP)

428	3	3/21/2019 10:54 AM
429	4	3/21/2019 10:51 AM
430	2	3/21/2019 10:41 AM
431	1	3/21/2019 10:33 AM
432	2	3/21/2019 10:29 AM
433	1	3/21/2019 10:26 AM
434	2	3/21/2019 10:25 AM
435	2	3/21/2019 10:12 AM
436	3	3/21/2019 9:41 AM
437	4	3/21/2019 9:38 AM
438	2	3/21/2019 9:37 AM
439	2	3/21/2019 9:05 AM
440	2	3/21/2019 9:00 AM
441	3	3/21/2019 8:56 AM
442	2	3/21/2019 8:48 AM
443	2	3/21/2019 8:42 AM
444	2	3/21/2019 8:31 AM
445	1	3/21/2019 8:30 AM
446	4	3/21/2019 8:28 AM
447	2	3/21/2019 8:26 AM
448	2	3/21/2019 8:23 AM
449	2	3/21/2019 8:21 AM
450	2	3/21/2019 8:20 AM
451	2	3/21/2019 8:18 AM
452	1	3/21/2019 8:16 AM
453	2	3/21/2019 8:16 AM
454	2	3/21/2019 8:14 AM
455	3	3/21/2019 8:13 AM
456	3	3/21/2019 8:12 AM
457	3	3/21/2019 7:49 AM
458	2	3/21/2019 6:46 AM
459	2	3/21/2019 6:04 AM
460	2	3/21/2019 5:51 AM
461	2	3/21/2019 5:10 AM
462	1	3/21/2019 4:55 AM
463	2	3/21/2019 4:54 AM
464	3	3/21/2019 4:41 AM
465	5	3/21/2019 4:19 AM
466	3	3/21/2019 3:47 AM
467	3	3/21/2019 2:49 AM
468	2	3/21/2019 2:47 AM

Byram Township Parks and Recreation Plan (PRP)

469	2	3/21/2019 1:55 AM
470	3	3/21/2019 1:03 AM
471	3	3/20/2019 7:20 PM
472	2	3/20/2019 7:02 PM
473	2	3/20/2019 7:01 PM
474	2	3/20/2019 6:33 PM
475	2	3/20/2019 5:27 PM
476	1	3/20/2019 5:13 PM
477	2	3/20/2019 5:12 PM
478	2	3/20/2019 5:01 PM
479	3	3/20/2019 4:33 PM
480	2	3/20/2019 4:11 PM
481	2	3/20/2019 4:09 PM
482	2	3/20/2019 4:04 PM
483	2	3/20/2019 3:39 PM
484	2	3/20/2019 3:15 PM
485	2	3/20/2019 2:45 PM
486	1	3/20/2019 2:26 PM
487	2	3/20/2019 2:19 PM
488	3	3/20/2019 2:02 PM
489	3	3/20/2019 1:54 PM
490	4	3/20/2019 1:52 PM
491	2	3/20/2019 1:43 PM
492	2	3/20/2019 1:40 PM
493	2	3/20/2019 1:36 PM
494	4	3/20/2019 1:15 PM
495	2	3/20/2019 1:11 PM
496	2	3/20/2019 1:10 PM
497	2	3/20/2019 1:07 PM
498	2	3/20/2019 1:01 PM
499	2	3/20/2019 1:00 PM
500	4	3/20/2019 12:55 PM
501	2	3/20/2019 12:21 PM
502	2	3/20/2019 11:40 AM
503	2	3/20/2019 10:51 AM
504	2	3/20/2019 10:40 AM
505	2	3/20/2019 10:34 AM
506	3	3/20/2019 9:53 AM
507	2	3/20/2019 9:40 AM
508	2	3/20/2019 9:34 AM
509	4	3/20/2019 9:00 AM

Byram Township Parks and Recreation Plan (PRP)

510	1	3/20/2019 8:23 AM
511	2	3/20/2019 7:35 AM
512	3	3/20/2019 7:23 AM
513	2	3/20/2019 7:09 AM
514	2	3/20/2019 6:39 AM
515	3	3/20/2019 6:09 AM
516	1	3/20/2019 5:47 AM
517	5	3/20/2019 5:32 AM
518	2	3/20/2019 5:01 AM
519	2	3/20/2019 4:44 AM
520	2	3/20/2019 2:56 AM
521	2	3/20/2019 2:05 AM
522	4	3/20/2019 1:01 AM
523	0	3/20/2019 12:51 AM
524	2	3/20/2019 12:50 AM
525	2	3/19/2019 11:49 PM
526	2	3/19/2019 11:29 PM
527	3	3/19/2019 11:20 PM
528	1	3/19/2019 9:28 PM
529	2	3/19/2019 8:31 PM
530	3	3/19/2019 7:25 PM
531	2	3/19/2019 7:09 PM
532	2	3/19/2019 6:11 PM
533	3	3/19/2019 6:07 PM
534	4	3/19/2019 5:47 PM
535	3	3/19/2019 5:43 PM
536	2	3/19/2019 5:42 PM
537	2	3/19/2019 5:34 PM
538	2	3/19/2019 5:27 PM
539	2	3/19/2019 5:25 PM
540	2	3/19/2019 5:21 PM
541	2	3/19/2019 5:21 PM
542	4	3/19/2019 5:18 PM
543	2	3/19/2019 5:08 PM
544	2	3/19/2019 5:00 PM
545	2	3/19/2019 4:47 PM
546	2	3/19/2019 4:46 PM
547	2	3/19/2019 4:46 PM
548	2	3/19/2019 4:37 PM
549	3	3/19/2019 4:36 PM
550	2	3/19/2019 4:36 PM

Byram Township Parks and Recreation Plan (PRP)

551	2	3/19/2019 4:34 PM
552	2	3/19/2019 4:25 PM
553	2	3/19/2019 4:13 PM
554	2	3/19/2019 4:13 PM
555	5	3/19/2019 4:05 PM
556	2	3/19/2019 4:03 PM
557	2	3/19/2019 4:03 PM
558	2	3/19/2019 4:03 PM
559	2	3/19/2019 3:52 PM
560	1	3/19/2019 3:49 PM
561	3	3/19/2019 3:46 PM
562	2	3/19/2019 3:37 PM
563	2	3/19/2019 3:36 PM
564	4	3/19/2019 3:36 PM
565	2	3/19/2019 3:35 PM
566	2	3/19/2019 3:34 PM
567	1	3/19/2019 3:23 PM
568	2	3/19/2019 3:00 PM
569	2	3/19/2019 2:55 PM
570	3	3/19/2019 2:53 PM
571	2	3/19/2019 2:50 PM
572	2	3/19/2019 2:49 PM
573	3	3/19/2019 2:42 PM
574	2	3/19/2019 2:33 PM
575	1	3/19/2019 2:25 PM
576	1	3/19/2019 2:19 PM
577	2	3/19/2019 2:12 PM
578	3	3/19/2019 2:02 PM
579	4	3/19/2019 1:56 PM
580	2	3/19/2019 1:50 PM
581	2	3/19/2019 1:39 PM
582	2	3/19/2019 1:32 PM
583	2	3/19/2019 1:23 PM
584	4	3/19/2019 1:21 PM
585	2	3/19/2019 1:18 PM
586	2	3/19/2019 1:16 PM
587	3	3/19/2019 12:59 PM
588	4	3/19/2019 12:52 PM
589	2	3/19/2019 12:48 PM
590	3	3/19/2019 12:30 PM
591	2	3/19/2019 12:28 PM

Byram Township Parks and Recreation Plan (PRP)

592	2	3/19/2019 12:25 PM
593	2	3/19/2019 12:14 PM
594	2	3/19/2019 12:13 PM
595	2	3/19/2019 12:02 PM
596	2	3/19/2019 11:52 AM
597	4	3/19/2019 11:12 AM
598	2	3/19/2019 11:10 AM
599	2	3/19/2019 10:35 AM
600	4	3/19/2019 10:04 AM
601	2	3/19/2019 9:57 AM
602	2	3/19/2019 9:49 AM
603	2	3/19/2019 9:34 AM
604	2	3/19/2019 9:23 AM
605	2	3/19/2019 8:51 AM
606	2	3/19/2019 8:19 AM
607	2	3/19/2019 8:17 AM
608	2	3/19/2019 8:12 AM
609	2	3/19/2019 8:08 AM
610	5	3/19/2019 8:03 AM
611	4	3/19/2019 8:02 AM
612	2	3/19/2019 7:42 AM
613	2	3/19/2019 7:38 AM
614	2	3/19/2019 7:32 AM
615	4	3/19/2019 7:30 AM
616	2	3/19/2019 7:26 AM
617	2	3/19/2019 7:06 AM
618	4	3/19/2019 7:03 AM
619	3	3/19/2019 6:59 AM
620	2	3/19/2019 6:57 AM
621	2	3/19/2019 6:54 AM
622	2	3/19/2019 6:42 AM
623	2	3/19/2019 6:38 AM
624	3	3/19/2019 6:38 AM
625	4	3/19/2019 6:34 AM
626	1	3/19/2019 6:32 AM
627	2	3/19/2019 6:24 AM
628	2	3/19/2019 6:18 AM
629	2	3/19/2019 6:13 AM
630	3	3/19/2019 6:11 AM
631	3	3/19/2019 6:08 AM
632	2	3/19/2019 6:08 AM

Byram Township Parks and Recreation Plan (PRP)

633	2	3/19/2019 6:06 AM
634	2	3/19/2019 6:06 AM
635	2	3/19/2019 6:04 AM
636	2	3/19/2019 6:01 AM
637	2	3/19/2019 6:01 AM
638	2	3/19/2019 5:58 AM
639	2	3/19/2019 5:55 AM
640	2	3/19/2019 5:50 AM
641	2	3/19/2019 5:45 AM
642	4	3/19/2019 5:45 AM
643	3	3/19/2019 5:43 AM
644	3	3/19/2019 5:41 AM
645	2	3/19/2019 5:41 AM
646	2	3/19/2019 5:40 AM
647	2	3/19/2019 5:38 AM
648	3	3/19/2019 5:27 AM
649	3	3/19/2019 5:19 AM
650	2	3/19/2019 2:16 AM
651	2	3/18/2019 7:11 PM
652	3	3/18/2019 6:08 PM
653	1	3/18/2019 4:47 PM
654	2	3/18/2019 3:52 PM
655	2	3/18/2019 3:15 PM
656	2	3/18/2019 11:54 AM
657	2	3/18/2019 11:24 AM
658	2	3/18/2019 9:58 AM
659	3	3/18/2019 9:19 AM
660	1	3/18/2019 8:50 AM
661	1	3/18/2019 8:40 AM
662	2	3/18/2019 8:25 AM
663	2	3/18/2019 7:42 AM
664	2	3/18/2019 7:02 AM
665	2	3/18/2019 5:33 AM
666	2	3/18/2019 4:19 AM
667	4	3/18/2019 3:26 AM
668	3	3/18/2019 2:20 AM
669	3	3/18/2019 1:26 AM
670	3	3/17/2019 7:51 PM
671	2	3/17/2019 4:42 PM
672	2	3/17/2019 3:20 PM
673	2	3/17/2019 3:08 PM

Byram Township Parks and Recreation Plan (PRP)

674	2	3/17/2019 2:41 PM
675	2	3/17/2019 11:19 AM
676	1	3/17/2019 10:47 AM
677	4	3/17/2019 10:20 AM
678	1	3/17/2019 8:55 AM
679	1	3/17/2019 8:04 AM
680	2	3/17/2019 6:50 AM
681	2	3/17/2019 4:23 AM
682	2	3/16/2019 8:06 PM
683	3	3/16/2019 4:51 PM
684	2	3/16/2019 2:52 PM
685	2	3/16/2019 2:52 PM
686	2	3/16/2019 2:45 PM
687	2	3/16/2019 1:36 PM
688	2	3/16/2019 1:13 PM
689	3	3/16/2019 12:27 PM
690	2	3/16/2019 12:23 PM
691	2	3/16/2019 12:18 PM
692	2	3/16/2019 10:56 AM
693	1	3/16/2019 10:45 AM
694	3	3/16/2019 9:06 AM
695	3	3/16/2019 8:49 AM
696	2	3/16/2019 8:20 AM
697	2	3/16/2019 8:07 AM
698	2	3/16/2019 7:45 AM
699	2	3/16/2019 7:36 AM
700	2	3/16/2019 7:18 AM
701	4	3/16/2019 7:18 AM
702	2	3/16/2019 7:02 AM
703	5	3/16/2019 6:40 AM
704	2	3/16/2019 6:15 AM
705	3	3/16/2019 6:08 AM
706	2	3/16/2019 6:02 AM
707	2	3/16/2019 5:53 AM
708	3	3/16/2019 5:51 AM
709	2	3/16/2019 5:36 AM
710	2	3/16/2019 5:31 AM
711	2	3/16/2019 5:18 AM
712	2	3/16/2019 5:14 AM
713	2	3/16/2019 5:09 AM
714	2	3/16/2019 5:00 AM

Byram Township Parks and Recreation Plan (PRP)

715	2	3/16/2019 4:55 AM
716	3	3/16/2019 4:42 AM
717	2	3/16/2019 4:32 AM
718	2	3/16/2019 3:59 AM
719	2	3/16/2019 3:48 AM
720	2	3/16/2019 3:47 AM
721	2	3/16/2019 3:44 AM
722	2	3/16/2019 3:43 AM
723	3	3/16/2019 3:40 AM
724	2	3/16/2019 3:31 AM
725	2	3/16/2019 3:18 AM
726	2	3/16/2019 3:15 AM
727	2	3/16/2019 3:08 AM
728	2	3/16/2019 3:07 AM
729	3	3/16/2019 3:02 AM
730	2	3/16/2019 3:00 AM
731	4	3/16/2019 2:38 AM
732	2	3/16/2019 2:06 AM
733	2	3/16/2019 1:48 AM
734	2	3/15/2019 8:00 PM
735	2	3/15/2019 7:35 PM
736	3	3/15/2019 7:16 PM
737	2	3/15/2019 7:12 PM
738	2	3/15/2019 7:11 PM
739	2	3/15/2019 7:04 PM
740	3	3/15/2019 7:00 PM
741	2	3/15/2019 6:49 PM
742	2	3/15/2019 6:47 PM
743	2	3/15/2019 6:47 PM
744	5	3/15/2019 6:41 PM
745	3	3/15/2019 6:33 PM
746	2	3/15/2019 6:29 PM
747	2	3/15/2019 6:28 PM
748	2	3/15/2019 6:13 PM
749	2	3/15/2019 6:10 PM
750	3	3/15/2019 6:09 PM
751	3	3/15/2019 6:06 PM
752	2	3/15/2019 6:06 PM
753	2	3/15/2019 6:06 PM
754	2	3/15/2019 6:06 PM
755	2	3/15/2019 6:04 PM

Byram Township Parks and Recreation Plan (PRP)

756	2	3/15/2019 6:00 PM
757	2	3/15/2019 5:59 PM
758	2	3/15/2019 5:39 PM
759	2	3/15/2019 5:38 PM
760	2	3/15/2019 5:38 PM
761	4	3/15/2019 5:32 PM
762	2	3/15/2019 5:31 PM
763	2	3/15/2019 5:31 PM
764	2	3/15/2019 5:30 PM
765	1	3/15/2019 5:26 PM
766	4	3/15/2019 5:17 PM
767	4	3/15/2019 5:10 PM
768	4	3/15/2019 5:10 PM
769	2	3/15/2019 5:09 PM
770	2	3/15/2019 5:07 PM
771	2	3/15/2019 5:03 PM
772	2	3/15/2019 5:01 PM
773	2	3/15/2019 4:59 PM
774	3	3/15/2019 4:53 PM
775	3	3/15/2019 4:51 PM
776	2	3/15/2019 4:48 PM
777	2	3/15/2019 4:47 PM
778	2	3/15/2019 4:46 PM
779	2	3/15/2019 4:45 PM
780	2	3/15/2019 4:43 PM
781	2	3/15/2019 4:40 PM
782	2	3/15/2019 4:24 PM
783	2	3/15/2019 4:23 PM
784	2	3/15/2019 4:20 PM
785	3	3/15/2019 4:13 PM
786	2	3/15/2019 4:06 PM
787	3	3/15/2019 3:54 PM
788	4	3/15/2019 3:41 PM
789	2	3/15/2019 3:40 PM
790	3	3/15/2019 3:35 PM
791	2	3/15/2019 3:32 PM
792	2	3/15/2019 3:31 PM
793	4	3/15/2019 3:29 PM
794	2	3/15/2019 3:29 PM
795	2	3/15/2019 3:27 PM
796	2	3/15/2019 3:27 PM

Byram Township Parks and Recreation Plan (PRP)

797	32	3/15/2019 3:26 PM
798	1	3/15/2019 3:26 PM
799	2	3/15/2019 3:25 PM
800	2	3/15/2019 3:22 PM
801	4	3/15/2019 3:09 PM
802	2	3/15/2019 3:08 PM
803	3	3/15/2019 3:02 PM
804	2	3/15/2019 2:56 PM
805	2	3/15/2019 2:54 PM
806	2	3/15/2019 2:47 PM
807	1	3/15/2019 2:43 PM
808	3	3/15/2019 2:42 PM
809	2	3/15/2019 2:40 PM
810	2	3/15/2019 2:36 PM
811	2	3/15/2019 2:33 PM
812	2	3/15/2019 2:24 PM
813	2	3/15/2019 2:24 PM
814	1	3/15/2019 2:18 PM
815	2	3/15/2019 2:11 PM
816	2	3/15/2019 2:10 PM
817	2	3/15/2019 2:09 PM
818	2	3/15/2019 2:09 PM
819	2	3/15/2019 2:05 PM
820	2	3/15/2019 2:04 PM
821	3	3/15/2019 2:01 PM
822	3	3/15/2019 2:00 PM
823	2	3/15/2019 1:55 PM
824	4	3/15/2019 1:54 PM
825	3	3/15/2019 1:48 PM
826	2	3/15/2019 1:37 PM
827	2	3/15/2019 1:36 PM
828	1	3/15/2019 1:33 PM
829	2	3/15/2019 1:28 PM
830	3	3/15/2019 1:09 PM
831	2	3/15/2019 1:02 PM
832	2	3/15/2019 12:47 PM
833	2	3/15/2019 12:46 PM
834	4	3/15/2019 12:45 PM
835	2	3/15/2019 12:42 PM
836	3	3/15/2019 12:40 PM
837	2	3/15/2019 12:40 PM

Byram Township Parks and Recreation Plan (PRP)

838	3	3/15/2019 12:37 PM
839	1	3/15/2019 12:34 PM
840	3	3/15/2019 12:31 PM
841	4	3/15/2019 12:30 PM
842	3	3/15/2019 12:26 PM
843	2	3/15/2019 12:24 PM
844	1	3/15/2019 12:21 PM
845	1	3/15/2019 12:18 PM
846	2	3/15/2019 12:15 PM
847	2	3/15/2019 12:14 PM
848	2	3/15/2019 12:13 PM
849	6	3/15/2019 12:12 PM
850	2	3/15/2019 12:08 PM
851	2	3/15/2019 12:07 PM
852	2	3/15/2019 12:06 PM
853	2	3/15/2019 12:05 PM
854	3	3/15/2019 12:04 PM
855	2	3/15/2019 12:02 PM
856	2	3/15/2019 12:02 PM
857	1	3/15/2019 12:01 PM
858	3	3/15/2019 12:00 PM
859	2	3/15/2019 12:00 PM
860	3	3/15/2019 11:59 AM
861	3	3/15/2019 11:59 AM
862	2	3/15/2019 11:56 AM
863	2	3/15/2019 11:47 AM
864	2	3/15/2019 11:47 AM
865	3	3/15/2019 11:46 AM
866	2	3/15/2019 11:43 AM
867	3	3/15/2019 11:42 AM
868	2	3/15/2019 11:42 AM
869	2	3/15/2019 11:41 AM
870	2	3/15/2019 11:41 AM
871	2	3/15/2019 11:41 AM
872	3	3/15/2019 11:37 AM
873	2	3/15/2019 11:34 AM
874	2	3/15/2019 11:33 AM
875	2	3/15/2019 11:32 AM
876	2	3/15/2019 11:32 AM
877	2	3/15/2019 11:32 AM
878	2	3/15/2019 11:31 AM

Byram Township Parks and Recreation Plan (PRP)

879	7	3/15/2019 11:30 AM
880	2	3/15/2019 11:30 AM
881	4	3/15/2019 11:28 AM
882	2	3/15/2019 11:28 AM
883	2	3/15/2019 11:28 AM
884	3	3/15/2019 11:28 AM
885	2	3/15/2019 11:27 AM
886	2	3/15/2019 11:27 AM
887	2	3/15/2019 11:25 AM
888	3	3/15/2019 11:25 AM
889	2	3/15/2019 11:21 AM
890	1	3/15/2019 11:21 AM
891	2	3/15/2019 11:20 AM
892	2	3/15/2019 11:20 AM
893	2	3/15/2019 11:20 AM
894	2	3/15/2019 11:19 AM
895	2	3/15/2019 11:19 AM
896	2	3/15/2019 11:18 AM
897	2	3/15/2019 11:17 AM
898	3	3/15/2019 11:16 AM
899	2	3/15/2019 11:16 AM
900	2	3/15/2019 11:14 AM
901	2	3/15/2019 11:12 AM
902	4	3/15/2019 11:11 AM
903	3	3/15/2019 11:10 AM
904	2	3/15/2019 6:22 AM
905	4	3/14/2019 5:23 AM
906	2	3/13/2019 10:41 AM
907	4	3/7/2019 5:17 AM
908	1	3/6/2019 10:22 AM
909	1	3/6/2019 9:28 AM
910	2	3/5/2019 4:18 AM
#	CHILDREN (UNDER AGE 18)	DATE
1	1	8/12/2019 7:16 AM
2	1	8/9/2019 6:44 AM
3	4	7/24/2019 6:41 PM
4	1	7/24/2019 1:21 PM
5	4	7/24/2019 10:02 AM
6	1	7/24/2019 5:13 AM
7	2	7/24/2019 4:39 AM
8	2	7/24/2019 4:25 AM

Byram Township Parks and Recreation Plan (PRP)

9	2	7/24/2019 4:20 AM
10	2	7/24/2019 4:10 AM
11	1	7/24/2019 3:51 AM
12	1	7/24/2019 3:51 AM
13	2	7/24/2019 3:48 AM
14	2	7/24/2019 3:41 AM
15	1	7/19/2019 6:03 PM
16	3	7/17/2019 4:50 AM
17	2	7/15/2019 10:28 AM
18	2	7/1/2019 1:03 PM
19	1	6/23/2019 5:54 PM
20	2	6/20/2019 2:45 PM
21	3	6/16/2019 4:48 PM
22	2	6/15/2019 2:31 PM
23	1	6/15/2019 4:41 AM
24	1	6/14/2019 7:18 PM
25	2	6/12/2019 10:47 AM
26	0	6/12/2019 10:34 AM
27	0	6/12/2019 10:22 AM
28	3	6/12/2019 3:42 AM
29	0	6/12/2019 1:30 AM
30	2	6/11/2019 4:46 PM
31	3	6/11/2019 3:16 PM
32	2	6/11/2019 12:51 PM
33	1	6/11/2019 11:51 AM
34	0	6/11/2019 11:41 AM
35	1	6/11/2019 8:23 AM
36	2	6/11/2019 7:46 AM
37	1	6/11/2019 7:33 AM
38	2	6/11/2019 6:49 AM
39	1	6/11/2019 6:21 AM
40	1	6/11/2019 6:17 AM
41	1	6/11/2019 6:10 AM
42	2	6/11/2019 6:03 AM
43	0	6/11/2019 6:01 AM
44	2	6/11/2019 5:57 AM
45	3	6/11/2019 5:53 AM
46	1	6/11/2019 5:36 AM
47	2	6/11/2019 5:18 AM
48	1	6/11/2019 5:07 AM
49	1	6/11/2019 5:02 AM

Byram Township Parks and Recreation Plan (PRP)

50	2	6/11/2019 4:55 AM
51	1	6/11/2019 4:54 AM
52	1	6/11/2019 4:49 AM
53	0	6/11/2019 4:46 AM
54	0	6/11/2019 4:45 AM
55	1	6/11/2019 4:35 AM
56	1	6/11/2019 4:23 AM
57	2	6/11/2019 4:22 AM
58	2	6/11/2019 4:21 AM
59	1	6/11/2019 4:20 AM
60	1	5/13/2019 3:16 PM
61	2	5/13/2019 10:28 AM
62	2	5/13/2019 7:32 AM
63	2	5/6/2019 6:27 AM
64	2	4/29/2019 6:53 AM
65	2	4/25/2019 12:50 PM
66	3	4/22/2019 4:43 AM
67	2	4/19/2019 5:26 AM
68	2	4/19/2019 3:50 AM
69	2	4/18/2019 5:37 PM
70	3	4/18/2019 4:41 PM
71	2	4/18/2019 2:58 PM
72	2	4/18/2019 9:59 AM
73	2	4/18/2019 8:45 AM
74	3	4/18/2019 8:35 AM
75	2	4/16/2019 12:05 PM
76	2	4/16/2019 10:14 AM
77	2	4/16/2019 10:12 AM
78	2	4/15/2019 1:44 PM
79	2	4/12/2019 4:39 PM
80	3	4/12/2019 4:14 PM
81	2	4/12/2019 12:33 PM
82	3	4/12/2019 11:43 AM
83	1	4/12/2019 9:11 AM
84	0	4/11/2019 7:34 PM
85	2	4/9/2019 10:36 PM
86	1	4/9/2019 12:19 PM
87	4	4/9/2019 6:05 AM
88	1	4/8/2019 5:10 AM
89	3	4/7/2019 1:59 PM
90	2	4/6/2019 1:08 PM

Byram Township Parks and Recreation Plan (PRP)

91	2	4/6/2019 11:34 AM
92	2	4/6/2019 9:12 AM
93	2	4/5/2019 5:52 AM
94	1	4/5/2019 5:20 AM
95	0	4/3/2019 8:11 AM
96	2	4/3/2019 5:30 AM
97	2	4/1/2019 4:12 PM
98	2	4/1/2019 3:33 PM
99	0	4/1/2019 2:54 PM
100	0	4/1/2019 10:54 AM
101	3	4/1/2019 4:55 AM
102	2	3/31/2019 10:21 PM
103	2	3/31/2019 5:16 PM
104	0	3/31/2019 2:46 PM
105	1	3/31/2019 6:17 AM
106	1	3/30/2019 9:57 PM
107	2	3/30/2019 8:09 PM
108	1	3/30/2019 7:13 PM
109	4	3/30/2019 12:40 PM
110	1	3/30/2019 7:41 AM
111	1	3/30/2019 7:16 AM
112	2	3/30/2019 6:44 AM
113	4	3/30/2019 2:59 AM
114	1	3/29/2019 5:40 PM
115	3	3/29/2019 5:39 PM
116	2	3/29/2019 5:20 PM
117	3	3/29/2019 12:11 PM
118	4	3/29/2019 12:10 PM
119	2	3/29/2019 11:46 AM
120	3	3/29/2019 11:26 AM
121	2	3/29/2019 11:21 AM
122	2	3/29/2019 11:17 AM
123	2	3/28/2019 6:06 PM
124	3	3/28/2019 3:08 PM
125	2	3/28/2019 10:27 AM
126	0	3/28/2019 6:48 AM
127	1	3/28/2019 6:20 AM
128	2	3/28/2019 6:03 AM
129	1	3/28/2019 4:56 AM
130	0	3/28/2019 4:22 AM
131	2	3/28/2019 4:13 AM

Byram Township Parks and Recreation Plan (PRP)

132	0	3/28/2019 3:30 AM
133	1	3/28/2019 3:30 AM
134	2	3/28/2019 3:06 AM
135	1	3/28/2019 1:29 AM
136	3	3/27/2019 10:57 PM
137	1	3/27/2019 6:56 PM
138	1	3/27/2019 5:12 PM
139	2	3/27/2019 4:44 PM
140	3	3/27/2019 12:36 PM
141	1	3/27/2019 11:50 AM
142	0	3/27/2019 11:27 AM
143	2	3/27/2019 11:05 AM
144	2	3/27/2019 10:55 AM
145	1	3/27/2019 7:03 AM
146	1	3/27/2019 6:27 AM
147	1	3/27/2019 4:52 AM
148	3	3/27/2019 3:39 AM
149	2	3/27/2019 2:22 AM
150	1	3/26/2019 7:35 PM
151	2	3/26/2019 12:30 PM
152	1	3/26/2019 11:42 AM
153	2	3/26/2019 10:49 AM
154	2	3/26/2019 10:28 AM
155	2	3/26/2019 10:06 AM
156	1	3/26/2019 9:27 AM
157	3	3/26/2019 6:17 AM
158	1	3/25/2019 4:50 PM
159	3	3/25/2019 2:58 PM
160	0	3/25/2019 11:51 AM
161	2	3/25/2019 11:50 AM
162	0	3/25/2019 11:23 AM
163	3	3/25/2019 7:16 AM
164	1	3/25/2019 1:21 AM
165	2	3/24/2019 5:32 PM
166	3	3/24/2019 4:15 PM
167	1	3/24/2019 4:12 PM
168	2	3/24/2019 2:39 PM
169	0	3/24/2019 10:18 AM
170	1	3/24/2019 4:12 AM
171	3	3/24/2019 3:44 AM
172	0	3/23/2019 5:36 PM

Byram Township Parks and Recreation Plan (PRP)

173	1	3/23/2019 4:45 PM
174	3	3/23/2019 4:00 PM
175	2	3/23/2019 3:28 PM
176	0	3/23/2019 3:14 PM
177	3	3/23/2019 2:27 PM
178	3	3/23/2019 2:21 PM
179	3	3/23/2019 2:16 PM
180	2	3/23/2019 2:13 PM
181	2	3/23/2019 1:18 PM
182	1	3/23/2019 1:01 PM
183	2	3/23/2019 11:26 AM
184	2	3/23/2019 9:35 AM
185	0	3/23/2019 7:59 AM
186	2	3/23/2019 7:42 AM
187	1	3/23/2019 7:34 AM
188	2	3/23/2019 7:31 AM
189	2	3/23/2019 4:46 AM
190	1	3/23/2019 4:28 AM
191	1	3/23/2019 3:43 AM
192	1	3/23/2019 2:18 AM
193	1	3/23/2019 12:32 AM
194	2	3/22/2019 8:43 PM
195	3	3/22/2019 7:28 PM
196	2	3/22/2019 7:00 PM
197	2	3/22/2019 6:16 PM
198	0	3/22/2019 5:34 PM
199	2	3/22/2019 5:26 PM
200	0	3/22/2019 3:38 PM
201	1	3/22/2019 3:08 PM
202	0	3/22/2019 3:04 PM
203	1	3/22/2019 1:44 PM
204	1	3/22/2019 12:04 PM
205	2	3/22/2019 11:44 AM
206	1	3/22/2019 7:32 AM
207	2	3/22/2019 7:07 AM
208	3	3/22/2019 6:32 AM
209	2	3/22/2019 3:53 AM
210	0	3/22/2019 2:21 AM
211	1	3/22/2019 2:18 AM
212	2	3/22/2019 2:15 AM
213	3	3/22/2019 1:31 AM

Byram Township Parks and Recreation Plan (PRP)

214	1	3/22/2019 12:58 AM
215	3	3/21/2019 10:08 PM
216	0	3/21/2019 6:22 PM
217	2	3/21/2019 6:12 PM
218	2	3/21/2019 6:03 PM
219	0	3/21/2019 5:52 PM
220	2	3/21/2019 5:48 PM
221	2	3/21/2019 5:44 PM
222	1	3/21/2019 5:40 PM
223	2	3/21/2019 5:36 PM
224	2	3/21/2019 5:24 PM
225	2	3/21/2019 5:06 PM
226	4	3/21/2019 4:41 PM
227	4	3/21/2019 4:27 PM
228	1	3/21/2019 4:10 PM
229	0	3/21/2019 4:05 PM
230	3	3/21/2019 3:45 PM
231	1	3/21/2019 3:23 PM
232	2	3/21/2019 2:10 PM
233	2	3/21/2019 2:09 PM
234	0	3/21/2019 1:47 PM
235	1	3/21/2019 1:43 PM
236	1	3/21/2019 1:05 PM
237	0	3/21/2019 12:02 PM
238	3	3/21/2019 11:58 AM
239	0	3/21/2019 11:57 AM
240	4	3/21/2019 11:53 AM
241	1	3/21/2019 11:33 AM
242	0	3/21/2019 11:30 AM
243	1	3/21/2019 10:33 AM
244	2	3/21/2019 10:26 AM
245	1	3/21/2019 10:25 AM
246	1	3/21/2019 9:38 AM
247	2	3/21/2019 9:37 AM
248	0	3/21/2019 9:05 AM
249	0	3/21/2019 8:48 AM
250	2	3/21/2019 8:28 AM
251	1	3/21/2019 8:26 AM
252	0	3/21/2019 8:23 AM
253	2	3/21/2019 8:18 AM
254	2	3/21/2019 8:16 AM

Byram Township Parks and Recreation Plan (PRP)

255	0	3/21/2019 8:13 AM
256	0	3/21/2019 7:49 AM
257	1	3/21/2019 6:46 AM
258	1	3/21/2019 6:04 AM
259	3	3/21/2019 5:10 AM
260	0	3/21/2019 4:55 AM
261	7	3/21/2019 4:54 AM
262	2	3/21/2019 4:41 AM
263	1	3/21/2019 3:47 AM
264	2	3/21/2019 2:49 AM
265	1	3/20/2019 7:20 PM
266	1	3/20/2019 7:02 PM
267	2	3/20/2019 5:12 PM
268	2	3/20/2019 5:01 PM
269	2	3/20/2019 4:09 PM
270	2	3/20/2019 4:04 PM
271	1	3/20/2019 3:39 PM
272	2	3/20/2019 3:15 PM
273	3	3/20/2019 2:19 PM
274	1	3/20/2019 2:02 PM
275	3	3/20/2019 1:54 PM
276	1	3/20/2019 1:52 PM
277	2	3/20/2019 1:40 PM
278	1	3/20/2019 1:36 PM
279	2	3/20/2019 1:11 PM
280	3	3/20/2019 1:10 PM
281	3	3/20/2019 1:07 PM
282	1	3/20/2019 1:01 PM
283	1	3/20/2019 1:00 PM
284	2	3/20/2019 12:55 PM
285	1	3/20/2019 12:21 PM
286	2	3/20/2019 10:40 AM
287	1	3/20/2019 10:34 AM
288	1	3/20/2019 9:40 AM
289	2	3/20/2019 9:34 AM
290	2	3/20/2019 8:23 AM
291	2	3/20/2019 7:35 AM
292	1	3/20/2019 7:23 AM
293	2	3/20/2019 7:09 AM
294	2	3/20/2019 6:39 AM
295	1	3/20/2019 6:09 AM

Byram Township Parks and Recreation Plan (PRP)

296	2	3/20/2019 5:47 AM
297	1	3/20/2019 5:32 AM
298	2	3/20/2019 2:56 AM
299	2	3/20/2019 2:05 AM
300	2	3/20/2019 1:01 AM
301	0	3/20/2019 12:51 AM
302	2	3/20/2019 12:50 AM
303	2	3/19/2019 11:49 PM
304	2	3/19/2019 11:29 PM
305	3	3/19/2019 9:28 PM
306	0	3/19/2019 8:31 PM
307	1	3/19/2019 7:25 PM
308	3	3/19/2019 7:09 PM
309	2	3/19/2019 6:11 PM
310	1	3/19/2019 6:07 PM
311	2	3/19/2019 5:42 PM
312	3	3/19/2019 5:27 PM
313	2	3/19/2019 5:21 PM
314	1	3/19/2019 5:21 PM
315	2	3/19/2019 5:00 PM
316	2	3/19/2019 4:47 PM
317	3	3/19/2019 4:46 PM
318	1	3/19/2019 4:37 PM
319	1	3/19/2019 4:36 PM
320	1	3/19/2019 4:36 PM
321	1	3/19/2019 4:34 PM
322	2	3/19/2019 4:25 PM
323	2	3/19/2019 4:13 PM
324	2	3/19/2019 4:13 PM
325	0	3/19/2019 4:05 PM
326	2	3/19/2019 4:03 PM
327	3	3/19/2019 4:03 PM
328	3	3/19/2019 4:03 PM
329	0	3/19/2019 3:52 PM
330	2	3/19/2019 3:49 PM
331	2	3/19/2019 3:46 PM
332	2	3/19/2019 3:36 PM
333	5	3/19/2019 3:36 PM
334	1	3/19/2019 3:35 PM
335	2	3/19/2019 3:34 PM
336	1	3/19/2019 3:23 PM

Byram Township Parks and Recreation Plan (PRP)

337	1	3/19/2019 3:00 PM
338	1	3/19/2019 2:53 PM
339	1	3/19/2019 2:49 PM
340	2	3/19/2019 2:33 PM
341	2	3/19/2019 2:19 PM
342	2	3/19/2019 2:12 PM
343	2	3/19/2019 2:02 PM
344	1	3/19/2019 1:39 PM
345	2	3/19/2019 1:23 PM
346	2	3/19/2019 1:21 PM
347	3	3/19/2019 1:18 PM
348	3	3/19/2019 1:16 PM
349	1	3/19/2019 12:59 PM
350	3	3/19/2019 12:52 PM
351	2	3/19/2019 12:48 PM
352	1	3/19/2019 12:30 PM
353	2	3/19/2019 12:28 PM
354	2	3/19/2019 12:25 PM
355	2	3/19/2019 12:13 PM
356	2	3/19/2019 11:52 AM
357	2	3/19/2019 9:57 AM
358	1	3/19/2019 9:23 AM
359	2	3/19/2019 8:51 AM
360	1	3/19/2019 8:19 AM
361	0	3/19/2019 8:17 AM
362	0	3/19/2019 8:12 AM
363	1	3/19/2019 8:08 AM
364	0	3/19/2019 8:02 AM
365	3	3/19/2019 7:42 AM
366	3	3/19/2019 7:38 AM
367	2	3/19/2019 7:32 AM
368	3	3/19/2019 6:59 AM
369	1	3/19/2019 6:57 AM
370	2	3/19/2019 6:54 AM
371	2	3/19/2019 6:42 AM
372	1	3/19/2019 6:38 AM
373	1	3/19/2019 6:34 AM
374	2	3/19/2019 6:18 AM
375	2	3/19/2019 6:13 AM
376	1	3/19/2019 6:08 AM
377	1	3/19/2019 6:08 AM

Byram Township Parks and Recreation Plan (PRP)

378	2	3/19/2019 6:06 AM
379	1	3/19/2019 6:04 AM
380	2	3/19/2019 6:01 AM
381	1	3/19/2019 5:55 AM
382	3	3/19/2019 5:45 AM
383	1	3/19/2019 5:45 AM
384	2	3/19/2019 5:41 AM
385	3	3/19/2019 5:40 AM
386	1	3/19/2019 5:38 AM
387	2	3/19/2019 5:27 AM
388	1	3/19/2019 5:19 AM
389	2	3/19/2019 2:16 AM
390	2	3/18/2019 7:11 PM
391	2	3/18/2019 4:47 PM
392	2	3/18/2019 3:52 PM
393	2	3/18/2019 3:15 PM
394	3	3/18/2019 11:54 AM
395	2	3/18/2019 11:24 AM
396	1	3/18/2019 9:19 AM
397	2	3/18/2019 8:50 AM
398	1	3/18/2019 8:25 AM
399	3	3/18/2019 7:42 AM
400	2	3/18/2019 7:02 AM
401	2	3/18/2019 5:33 AM
402	1	3/18/2019 2:20 AM
403	1	3/17/2019 7:51 PM
404	3	3/17/2019 4:42 PM
405	1	3/17/2019 11:19 AM
406	2	3/17/2019 10:47 AM
407	1	3/17/2019 6:50 AM
408	2	3/17/2019 4:23 AM
409	1	3/16/2019 2:45 PM
410	4	3/16/2019 12:23 PM
411	0	3/16/2019 12:18 PM
412	2	3/16/2019 10:56 AM
413	1	3/16/2019 9:06 AM
414	1	3/16/2019 8:49 AM
415	2	3/16/2019 8:20 AM
416	1	3/16/2019 7:36 AM
417	2	3/16/2019 7:18 AM
418	0	3/16/2019 7:02 AM

Byram Township Parks and Recreation Plan (PRP)

419	2	3/16/2019 6:02 AM
420	3	3/16/2019 5:53 AM
421	2	3/16/2019 5:51 AM
422	3	3/16/2019 5:18 AM
423	2	3/16/2019 5:14 AM
424	2	3/16/2019 5:00 AM
425	3	3/16/2019 4:55 AM
426	1	3/16/2019 4:42 AM
427	2	3/16/2019 4:32 AM
428	2	3/16/2019 3:48 AM
429	3	3/16/2019 3:47 AM
430	0	3/16/2019 3:44 AM
431	1	3/16/2019 3:40 AM
432	2	3/16/2019 3:31 AM
433	3	3/16/2019 3:18 AM
434	2	3/16/2019 3:07 AM
435	2	3/16/2019 3:02 AM
436	1	3/16/2019 2:38 AM
437	0	3/15/2019 8:00 PM
438	2	3/15/2019 7:16 PM
439	3	3/15/2019 7:12 PM
440	0	3/15/2019 7:11 PM
441	0	3/15/2019 7:00 PM
442	4	3/15/2019 6:49 PM
443	2	3/15/2019 6:47 PM
444	2	3/15/2019 6:47 PM
445	1	3/15/2019 6:33 PM
446	2	3/15/2019 6:29 PM
447	2	3/15/2019 6:13 PM
448	2	3/15/2019 6:10 PM
449	4	3/15/2019 6:09 PM
450	1	3/15/2019 6:06 PM
451	3	3/15/2019 6:06 PM
452	3	3/15/2019 6:06 PM
453	2	3/15/2019 6:06 PM
454	2	3/15/2019 5:59 PM
455	2	3/15/2019 5:39 PM
456	1	3/15/2019 5:38 PM
457	1	3/15/2019 5:38 PM
458	2	3/15/2019 5:31 PM
459	1	3/15/2019 5:31 PM

Byram Township Parks and Recreation Plan (PRP)

460	3	3/15/2019 5:30 PM
461	2	3/15/2019 5:17 PM
462	2	3/15/2019 5:10 PM
463	2	3/15/2019 5:09 PM
464	0	3/15/2019 5:07 PM
465	2	3/15/2019 4:53 PM
466	0	3/15/2019 4:48 PM
467	2	3/15/2019 4:47 PM
468	2	3/15/2019 4:45 PM
469	4	3/15/2019 4:43 PM
470	2	3/15/2019 4:23 PM
471	0	3/15/2019 4:20 PM
472	1	3/15/2019 4:13 PM
473	2	3/15/2019 4:06 PM
474	2	3/15/2019 3:54 PM
475	1	3/15/2019 3:41 PM
476	2	3/15/2019 3:40 PM
477	0	3/15/2019 3:35 PM
478	0	3/15/2019 3:32 PM
479	1	3/15/2019 3:29 PM
480	1	3/15/2019 3:27 PM
481	1	3/15/2019 3:27 PM
482	2	3/15/2019 3:25 PM
483	2	3/15/2019 3:09 PM
484	0	3/15/2019 2:56 PM
485	2	3/15/2019 2:47 PM
486	2	3/15/2019 2:43 PM
487	0	3/15/2019 2:42 PM
488	1	3/15/2019 2:33 PM
489	3	3/15/2019 2:24 PM
490	3	3/15/2019 2:11 PM
491	0	3/15/2019 2:10 PM
492	2	3/15/2019 2:09 PM
493	1	3/15/2019 2:09 PM
494	2	3/15/2019 2:05 PM
495	3	3/15/2019 2:04 PM
496	2	3/15/2019 2:01 PM
497	1	3/15/2019 2:00 PM
498	0	3/15/2019 1:54 PM
499	0	3/15/2019 1:48 PM
500	0	3/15/2019 1:33 PM

Byram Township Parks and Recreation Plan (PRP)

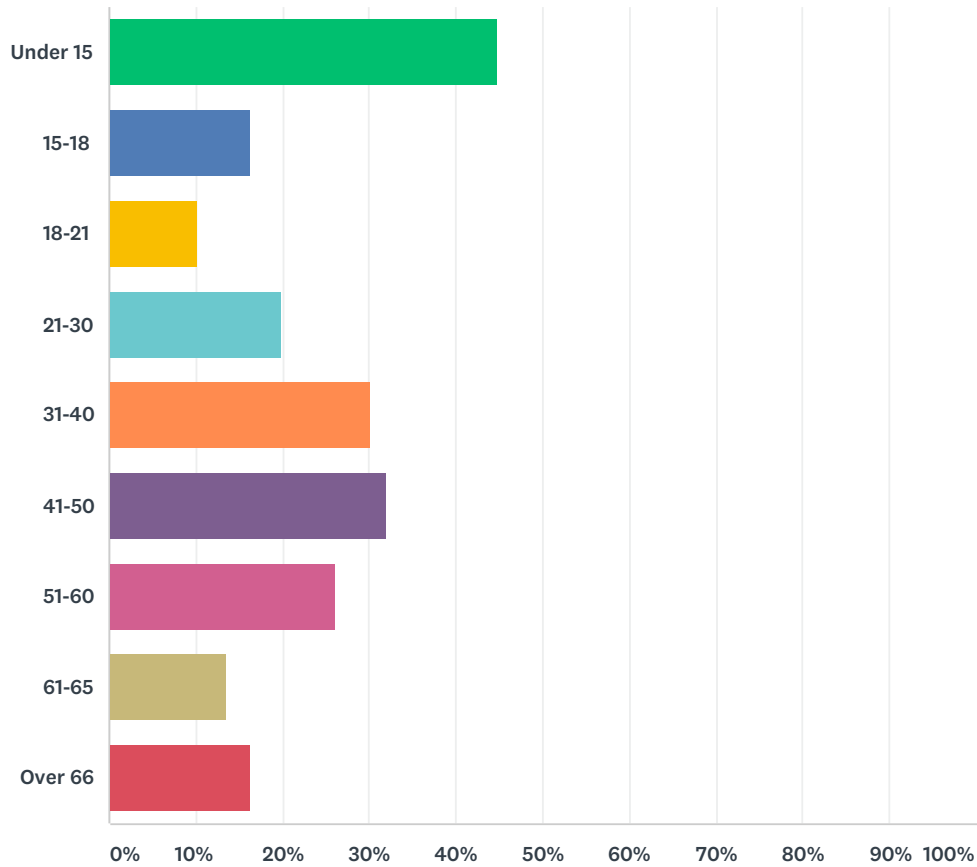
501	0	3/15/2019 1:09 PM
502	3	3/15/2019 1:02 PM
503	3	3/15/2019 12:47 PM
504	1	3/15/2019 12:37 PM
505	0	3/15/2019 12:34 PM
506	2	3/15/2019 12:30 PM
507	2	3/15/2019 12:21 PM
508	1	3/15/2019 12:15 PM
509	1	3/15/2019 12:14 PM
510	2	3/15/2019 12:13 PM
511	1	3/15/2019 12:12 PM
512	2	3/15/2019 12:07 PM
513	2	3/15/2019 12:05 PM
514	26	3/15/2019 12:04 PM
515	3	3/15/2019 12:02 PM
516	3	3/15/2019 12:02 PM
517	0	3/15/2019 12:01 PM
518	2	3/15/2019 12:00 PM
519	2	3/15/2019 11:59 AM
520	0	3/15/2019 11:56 AM
521	0	3/15/2019 11:47 AM
522	1	3/15/2019 11:42 AM
523	3	3/15/2019 11:41 AM
524	0	3/15/2019 11:41 AM
525	2	3/15/2019 11:37 AM
526	2	3/15/2019 11:33 AM
527	2	3/15/2019 11:32 AM
528	1	3/15/2019 11:32 AM
529	3	3/15/2019 11:31 AM
530	2	3/15/2019 11:30 AM
531	3	3/15/2019 11:28 AM
532	2	3/15/2019 11:28 AM
533	0	3/15/2019 11:27 AM
534	2	3/15/2019 11:21 AM
535	2	3/15/2019 11:20 AM
536	2	3/15/2019 11:19 AM
537	2	3/15/2019 11:18 AM
538	2	3/15/2019 11:17 AM
539	2	3/15/2019 11:16 AM
540	0	3/15/2019 11:11 AM
541	1	3/15/2019 11:10 AM

Byram Township Parks and Recreation Plan (PRP)

542	5	3/13/2019 10:41 AM
543	0	3/7/2019 5:17 AM
#	OTHER	DATE
1	0	6/12/2019 10:34 AM
2	0	6/12/2019 10:22 AM
3	0	6/11/2019 11:41 AM
4	0	6/11/2019 6:01 AM
5	0	6/11/2019 4:46 AM
6	0	4/11/2019 7:34 PM
7	0	4/3/2019 8:11 AM
8	0	3/31/2019 5:16 PM
9	0	3/28/2019 6:48 AM
10	1	3/28/2019 3:19 AM
11	0	3/27/2019 11:27 AM
12	2	3/27/2019 6:03 AM
13	1	3/26/2019 11:42 AM
14	0	3/25/2019 11:23 AM
15	0	3/23/2019 5:36 PM
16	2	3/22/2019 12:26 PM
17	0	3/21/2019 5:52 PM
18	0	3/21/2019 4:05 PM
19	0	3/21/2019 12:02 PM
20	0	3/21/2019 11:30 AM
21	0	3/21/2019 4:55 AM
22	2	3/20/2019 1:43 PM
23	0	3/19/2019 4:05 PM
24	12	3/19/2019 10:09 AM
25	0	3/16/2019 7:02 AM
26	0	3/16/2019 3:44 AM
27	0	3/15/2019 8:00 PM
28	0	3/15/2019 7:11 PM
29	0	3/15/2019 5:07 PM
30	0	3/15/2019 3:35 PM
31	0	3/15/2019 2:42 PM
32	0	3/15/2019 1:54 PM
33	0	3/15/2019 1:33 PM
34	0	3/15/2019 1:09 PM
35	0	3/15/2019 11:56 AM
36	0	3/15/2019 11:41 AM
37	0	3/15/2019 11:27 AM

Q6 What are the ages of those who live in your household? Check all that apply.

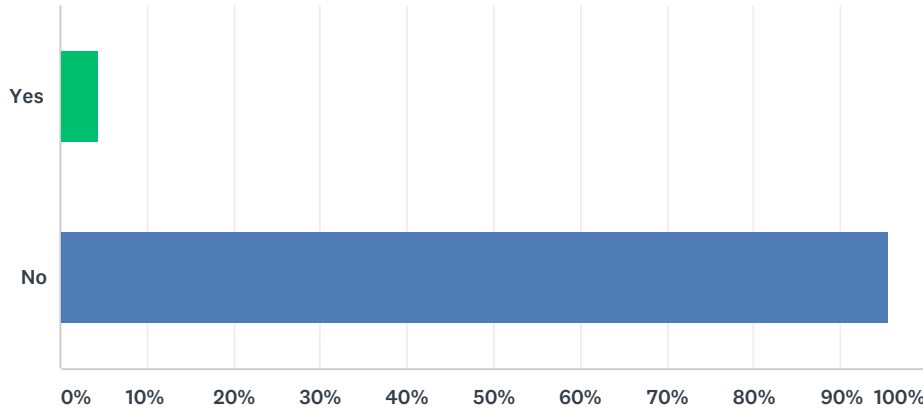
Answered: 1,000 Skipped: 63



ANSWER CHOICES	RESPONSES	
Under 15	44.80%	448
15-18	16.40%	164
18-21	10.30%	103
21-30	19.90%	199
31-40	30.20%	302
41-50	32.00%	320
51-60	26.10%	261
61-65	13.50%	135
Over 66	16.40%	164
Total Respondents: 1,000		

Q7 Do you have a physical disability?

Answered: 1,032 Skipped: 31



ANSWER CHOICES	RESPONSES	
Yes	4.36%	45
No	95.64%	987
TOTAL		1,032

Byram Township Parks and Recreation Plan (PRP)

Q8 If you have a physical disability, are there recreational facilities that are accessible to you? Are there facilities that should be made more ADA accessible? Please comment.

Answered: 65 Skipped: 998

#	RESPONSES	DATE
1	Son is autistic	7/24/2019 10:02 AM
2	Wheel chair accessible	7/24/2019 3:51 AM
3	More trails or trail option, like a boardwalk or such would be awesome. Access to parks and such with more PWD parking spots.	7/20/2019 9:00 PM
4	Certain baseball fields are harder to access	6/12/2019 10:34 AM
5	I am not sure which facilities these are. If they are playing fields, I can only say that wheelchairs and walker in grass are almost impossible. A little asphalt path or square to sit on would improve that for those involved in sporting events. The municipal building is of course not optimally accessible to say the least, but I hope that will be resolved with the new building. An electronic door and flat entrance is always welcome,	6/12/2019 10:24 AM
6	Stairs are very difficult for me now which makes access to the baseball fields difficult	6/12/2019 10:22 AM
7	All of the re relational facilities need some modifications. Some more than others. Seating, route of travel, restrooms.	6/12/2019 9:12 AM
8	N/A	6/11/2019 11:41 AM
9	Parking for handicap is always an issue. More than 2 or 4 spots are needed	6/11/2019 5:53 AM
10	N/a	5/30/2019 5:28 PM
11	More handicap parking so it's easier to access areas and walk ways to fields andactivities	4/28/2019 8:07 PM
12	N/A	4/16/2019 10:12 AM
13	there is a ramp at CO Johnsons field but it doesn't allow access to the multiple fields.	4/12/2019 11:43 AM
14	not now	4/11/2019 7:12 AM
15	Cranberry Lake Community Club that they are making us join	3/29/2019 4:23 PM
16	CO Johnson Park	3/29/2019 11:21 AM
17	na	3/28/2019 6:48 AM
18	N/A	3/28/2019 4:22 AM
19	Yes	3/28/2019 3:19 AM
20	I do not but my brother in-law has. He was unable to walk the paths of CO Johnson with his guide dog and physical limitations with gait. This was NOT GOOD for a veteran.	3/27/2019 3:50 PM
21	Flat walkigsreas	3/27/2019 3:50 PM
22	Yrs there should be	3/26/2019 10:39 AM
23	n/a	3/25/2019 7:16 AM
24	Co Johnson fields should be accessible for visitors football and baseball fields	3/24/2019 4:12 PM
25	Yes there should be some	3/23/2019 7:47 PM
26	N/A	3/23/2019 3:28 PM
27	Doesn't affect my disability	3/23/2019 10:19 AM
28	Not forme	3/23/2019 10:01 AM

Byram Township Parks and Recreation Plan (PRP)

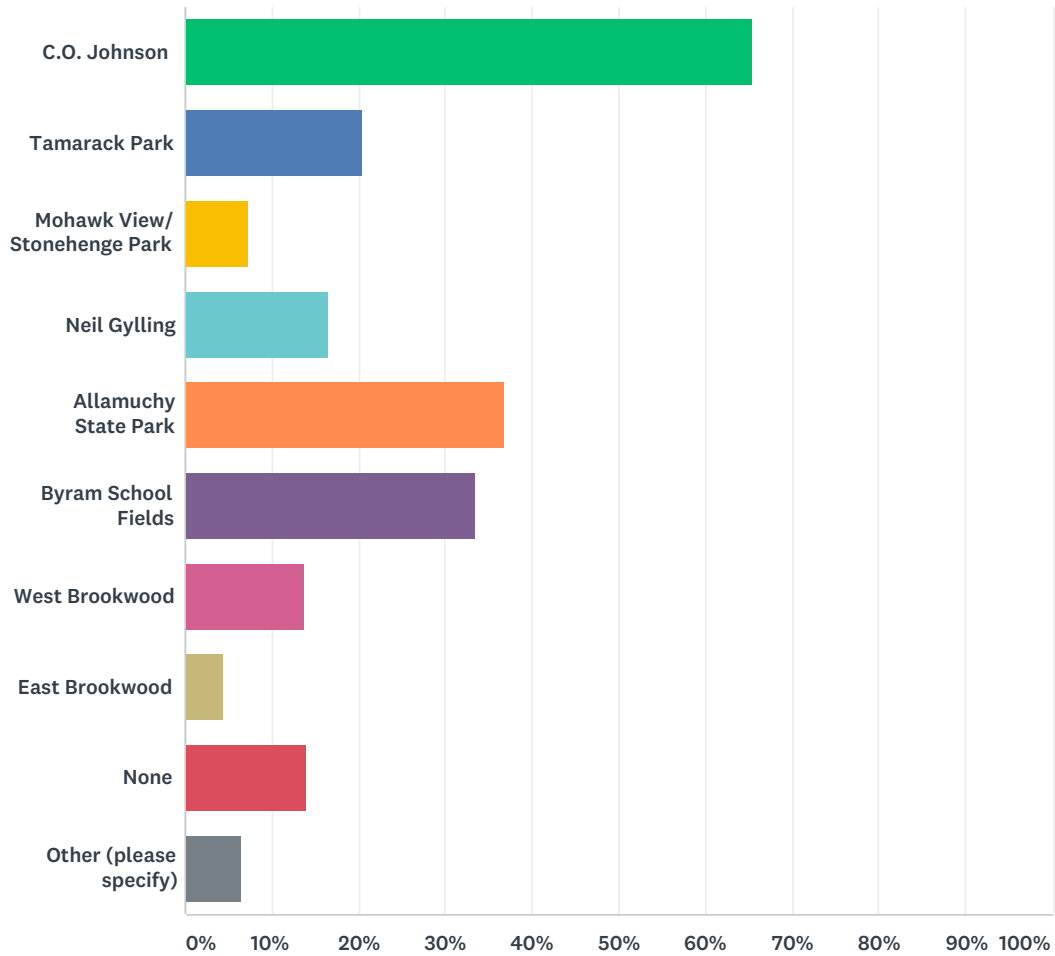
29	N/A	3/23/2019 7:59 AM
30	None available that I know of	3/23/2019 7:34 AM
31	CO Johnson needs Wheelchair access to ball fields. Unpaved grass is very hard to move on!	3/23/2019 3:23 AM
32	Parking, seating and walking should be accessible. Should be able to watch grandchildren play on the playground or play soccer	3/22/2019 10:20 PM
33	Yes they should be	3/22/2019 5:34 PM
34	Yes, there should be handicap parking at Forest Lakes and more at Tamarack Park	3/22/2019 7:07 AM
35	Yes	3/22/2019 6:32 AM
36	n/a	3/21/2019 12:02 PM
37	??	3/21/2019 9:05 AM
38	Our daughter has a disability which requires a procedure every 4 hours. A private area changing table would be helpful. Also, a nursing station for breastfeeding moms.	3/21/2019 4:54 AM
39	There should always be facilities that should be made more ADA accessible	3/21/2019 3:47 AM
40	N/A	3/21/2019 2:49 AM
41	No	3/21/2019 2:47 AM
42	My mother has a disability and has never been able to see my son play because you cannot get a wheelchair to any of the fields	3/20/2019 12:21 PM
43	My mother has a disability and can not go to ANY games there	3/20/2019 10:34 AM
44	N/a	3/20/2019 8:23 AM
45	NA	3/19/2019 5:34 PM
46	N/A	3/19/2019 7:38 AM
47	My husband does have a physical disability	3/19/2019 6:06 AM
48	I am fully functional; however, I am unable to drive. As a result, without my wife to drive/participate, I can only utilize the 3 Lake Mohawk beaches that I am able to walk to (all in Sparta Township part of LMCC).	3/16/2019 8:06 PM
49	I do not have a disability but I do feel strongly that we need more accessibility in our playgrounds - ramps or a hard surface walkway to the swings, ADA swings and more fenced in areas around the play equipment etc	3/16/2019 6:02 AM
50	N/A	3/16/2019 5:53 AM
51	no	3/16/2019 3:59 AM
52	I am no disabled but always thought CO Johnson was difficult to navigate	3/16/2019 3:15 AM
53	Have not investigated yet, but my mom is partially paralyzed so this will be something we look into	3/15/2019 7:11 PM
54	N/A	3/15/2019 6:09 PM
55	No	3/15/2019 6:06 PM
56	No handicap equipped restrooms at any of the sports fields. Well no restrooms at any sports fields at all in town just disgraceful	3/15/2019 5:59 PM
57	CO Johnson park	3/15/2019 4:45 PM
58	Trails, fishing	3/15/2019 3:22 PM
59	My son has disabilities and CO Johnson park has nothing for a physical disabilities. Also, wood chips are terrible.	3/15/2019 2:47 PM
60	Na	3/15/2019 2:42 PM
61	Not applicable.	3/15/2019 2:00 PM
62	Many of the sports fields don't have field access for handicap	3/15/2019 12:12 PM
63	no, don't require them	3/15/2019 12:08 PM

Byram Township Parks and Recreation Plan (PRP)

64	Have heart condition. Exercise facilities with moderation are adequate for me.	3/15/2019 12:04 PM
65	No disabilities	3/15/2019 12:01 PM

Q9 Which of the following Parks have you or your family used in the past 12 months?

Answered: 916 Skipped: 147



ANSWER CHOICES	RESPONSES	
C.O. Johnson	65.39%	599
Tamarack Park	20.41%	187
Mohawk View/ Stonehenge Park	7.31%	67
Neil Gylling	16.59%	152
Allamuchy State Park	36.79%	337
Byram School Fields	33.41%	306
West Brookwood	13.76%	126
East Brookwood	4.37%	40
None	13.97%	128
Other (please specify)	6.55%	60

Byram Township Parks and Recreation Plan (PRP)

Total Respondents: 916

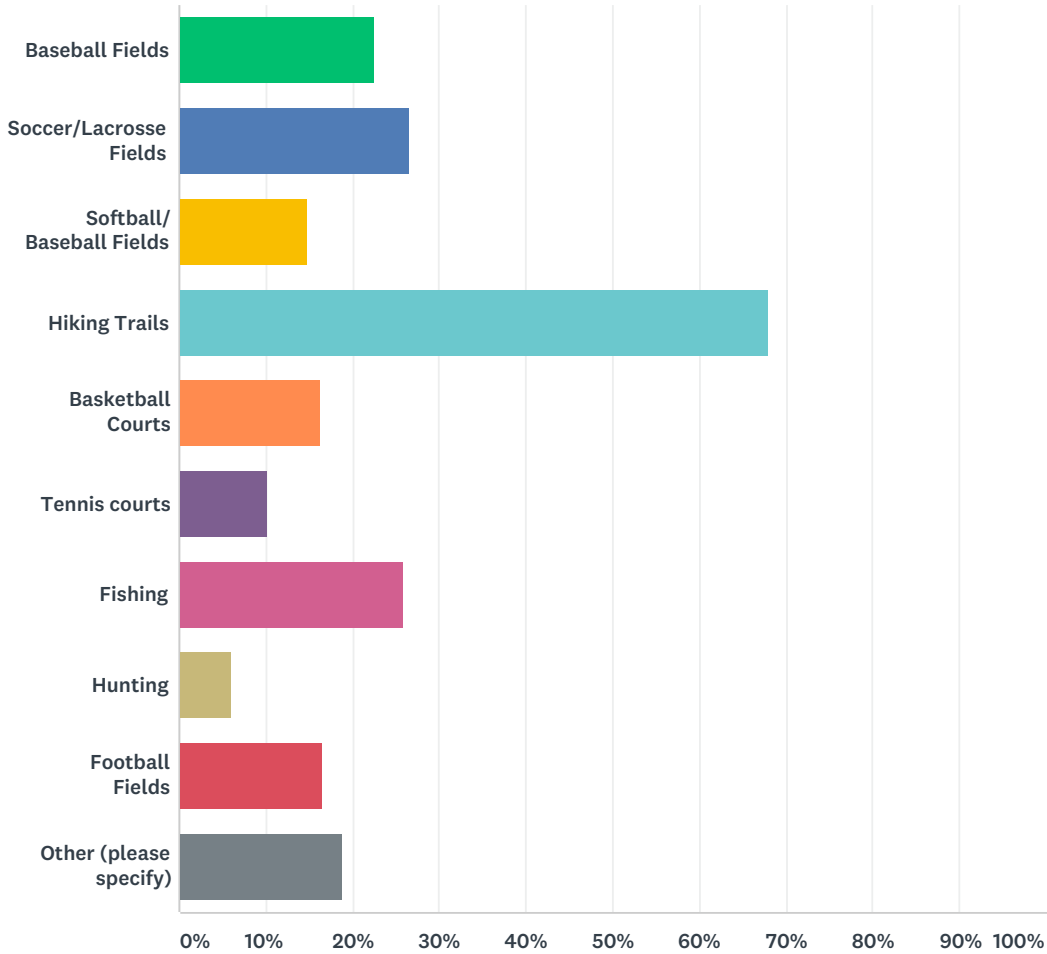
#	OTHER (PLEASE SPECIFY)	DATE
1	Kittatinny Valley State Park, Sussex Branch Trail, others	7/24/2019 9:29 AM
2	Waterloo to cranberry lake trail	7/12/2019 6:40 PM
3	Mansfield Trail/Sussex Branch Trail	7/11/2019 7:30 PM
4	Cranberry Lake. And Adjacent Trails	6/11/2019 5:50 AM
5	Byram Trails	5/27/2019 3:49 AM
6	C. O. Johnson Lake which is way too weedy & filled with logs	4/29/2019 6:36 AM
7	Stephens, Deer Park	4/24/2019 8:18 AM
8	Deer park, Stephen's State Park	4/18/2019 5:37 PM
9	Turkey Brook Park	4/16/2019 12:10 PM
10	KVSP Stephens SP Deer Park	4/12/2019 9:13 AM
11	There are no parks, recreational places in East Brookwood	4/1/2019 6:18 AM
12	One on Traquility Road	3/30/2019 10:09 AM
13	U	3/30/2019 3:02 AM
14	Kittatinny	3/29/2019 4:55 PM
15	all trails within the township	3/28/2019 6:52 AM
16	Field and trail off Rt. 206	3/28/2019 4:18 AM
17	Sussex branch trails	3/27/2019 11:01 PM
18	Cranberry lake trails	3/27/2019 6:37 PM
19	Waterloo	3/27/2019 3:54 PM
20	tamarack park is never open	3/26/2019 3:50 PM
21	where is there one in East Brookwood???	3/25/2019 10:57 AM
22	Waterloo Village	3/25/2019 7:19 AM
23	SUSSEX BRANCH/IRON MINE RAIL TRAIL	3/25/2019 3:06 AM
24	Trails	3/24/2019 4:20 PM
25	I	3/23/2019 3:17 PM
26	Forest Lakes Fishing from dam	3/23/2019 3:30 AM
27	Sussex branch trail	3/22/2019 10:27 PM
28	Turkey Brook park	3/22/2019 11:46 AM
29	River Rd Park	3/22/2019 7:09 AM
30	lots of trails around..for walking dogs.	3/21/2019 2:09 PM
31	Where is park in East Brookwood?]	3/21/2019 12:08 PM
32	Kittatinni	3/21/2019 8:20 AM
33	CO Johnson walking path. We need more of them.	3/20/2019 5:17 PM
34	OLd railway trail	3/20/2019 4:48 AM
35	Kittatiny State Park / Lake Aeroflex	3/19/2019 8:43 PM
36	i go to mt. olive they have dog park and every thing is in one place.	3/19/2019 5:56 PM
37	The one off Waterloo	3/19/2019 1:24 PM
38	Lakes and rivers for fishing	3/19/2019 7:31 AM

Byram Township Parks and Recreation Plan (PRP)

39	Where is there a park in E. Brookwood??	3/19/2019 5:52 AM
40	Used to go to co Johnson. Our daughter built picnic tables for that park for her girl scout good project.	3/19/2019 5:43 AM
41	Glenside Woods Trail	3/18/2019 7:45 AM
42	Kittatinny Valley State Park; Lake Mohawk Beaches 1, 4, 5, 6, 12	3/16/2019 8:25 PM
43	River road park	3/16/2019 6:07 AM
44	Turkey brook in mt. Olive	3/16/2019 3:57 AM
45	Lakeland	3/15/2019 7:23 PM
46	Sussex walking trails	3/15/2019 6:03 PM
47	Kittatiny State Park	3/15/2019 4:54 PM
48	Trails around Cranberry lakes	3/15/2019 4:15 PM
49	Trails only	3/15/2019 3:53 PM
50	Stephens. Stokes. Kittatinny.	3/15/2019 2:02 PM
51	Waterloo Village	3/15/2019 1:39 PM
52	walking trails	3/15/2019 12:43 PM
53	None	3/15/2019 12:28 PM
54	N/A	3/15/2019 12:14 PM
55	I also take my kids to the play ground in landing and Mt. Olive. Bryam does not have a nice play ground	3/15/2019 12:09 PM
56	Cranberry Overlook	3/15/2019 11:34 AM
57	Municipal Tennis Courts	3/15/2019 11:33 AM
58	Johnsons pond	3/15/2019 6:26 AM
59	glenside woods, briar ridge	3/6/2019 10:55 AM
60	Glenside Woods	3/6/2019 9:43 AM

Q10 What specific facilities/ activities have you or your family used /participated in the past year? (check all apply)

Answered: 836 Skipped: 227



ANSWER CHOICES	RESPONSES	
Baseball Fields	22.61%	189
Soccer/Lacrosse Fields	26.56%	222
Softball/ Baseball Fields	14.83%	124
Hiking Trails	68.06%	569
Basketball Courts	16.39%	137
Tennis courts	10.29%	86
Fishing	25.84%	216
Hunting	5.98%	50
Football Fields	16.51%	138
Other (please specify)	18.90%	158

Byram Township Parks and Recreation Plan (PRP)

Total Respondents: 836

#	OTHER (PLEASE SPECIFY)	DATE
1	Skateboarding	8/2/2019 7:32 AM
2	Lenape high school football field use	8/1/2019 5:26 AM
3	Mountain Biking	7/29/2019 6:00 AM
4	off trail on foot	7/25/2019 9:30 PM
5	Bicycling	7/24/2019 9:29 AM
6	Playground	7/24/2019 4:32 AM
7	None of these were in Byram	7/24/2019 3:50 AM
8	Walking	7/23/2019 10:20 PM
9	pickleball	6/24/2019 9:43 AM
10	Biking, cross country skiing	6/23/2019 12:58 PM
11	walking	6/15/2019 12:47 PM
12	walking track at CO Johnson	6/12/2019 10:51 AM
13	None	6/11/2019 5:43 PM
14	Playground	6/11/2019 4:49 PM
15	Commrnt	6/11/2019 11:46 AM
16	Track	6/11/2019 10:12 AM
17	playgrounds	6/11/2019 6:24 AM
18	Swings/slides	6/11/2019 5:38 AM
19	Field hockey	6/11/2019 4:57 AM
20	Mtb trails	5/19/2019 8:48 AM
21	Playground	5/4/2019 2:17 AM
22	Mountain bike trails	4/30/2019 5:10 PM
23	Mountainbike trails	4/30/2019 2:49 PM
24	Kayaking in C. O. Johnson Lake, but hard to paddle in	4/29/2019 6:36 AM
25	Mountain biking	4/26/2019 3:18 PM
26	Mountian biking	4/24/2019 6:41 PM
27	Mounain Bike Trails	4/24/2019 5:24 PM
28	Mountain biking at allamuchy	4/24/2019 1:03 PM
29	Biking trails	4/24/2019 11:16 AM
30	Mountain biking	4/24/2019 8:38 AM
31	Mountain biking, kayaking	4/24/2019 8:08 AM
32	Cycling/Mountain biking	4/23/2019 5:23 AM
33	Mountain biking	4/18/2019 5:37 PM
34	Field Hockey	4/18/2019 4:43 PM
35	C.o skate park	4/18/2019 3:05 PM
36	mountain biking	4/18/2019 9:28 AM
37	Mountain biking	4/17/2019 3:44 PM
38	Mountain Biking, Trail Maintenance	4/17/2019 2:21 PM

Byram Township Parks and Recreation Plan (PRP)

39	Mountain biking	4/17/2019 2:13 PM
40	mountain biking	4/17/2019 2:05 PM
41	Playgrounds	4/16/2019 10:28 AM
42	Playground	4/16/2019 10:19 AM
43	Mountain biking	4/12/2019 3:37 PM
44	mountain bike/multi-use	4/12/2019 9:38 AM
45	MTB trails running trails	4/12/2019 9:13 AM
46	Park	4/3/2019 5:35 AM
47	Playgrounds	4/1/2019 3:37 PM
48	None	3/31/2019 5:20 PM
49	Park	3/30/2019 9:59 PM
50	Dog walk	3/30/2019 9:31 AM
51	Dog park	3/29/2019 5:10 AM
52	Play area at C.O. Johnson	3/28/2019 4:22 PM
53	playground	3/28/2019 11:27 AM
54	Playground	3/28/2019 10:35 AM
55	Walking paths	3/28/2019 8:52 AM
56	Lake Skating	3/28/2019 4:25 AM
57	Kyak	3/27/2019 11:01 PM
58	Running & walking trails & rail trails	3/27/2019 6:37 PM
59	Walking path	3/27/2019 3:48 PM
60	Children park	3/27/2019 2:49 PM
61	Skateboarding	3/27/2019 12:39 PM
62	Biking, playgrounds	3/27/2019 11:02 AM
63	playground equipment	3/27/2019 9:59 AM
64	Byram Day	3/27/2019 7:11 AM
65	playgrounds	3/27/2019 6:49 AM
66	Mountain Bike	3/26/2019 5:20 PM
67	Dog walking	3/26/2019 1:07 PM
68	MTB	3/26/2019 12:45 PM
69	Swings, monkey bars, slides	3/26/2019 10:42 AM
70	Mountain Bike Trails	3/26/2019 10:38 AM
71	Mountain biking	3/25/2019 4:52 PM
72	Running trail around soccer/softball fields at CO Johnson	3/25/2019 11:28 AM
73	RUNNING TRACK/TRAIL AT C.O. JOHNSON	3/25/2019 3:06 AM
74	Playground	3/24/2019 4:15 AM
75	Swings and slides	3/23/2019 4:51 PM
76	None	3/23/2019 10:36 AM
77	None	3/23/2019 8:07 AM
78	Skate park	3/23/2019 7:37 AM
79	Byram Day	3/22/2019 10:27 PM

Byram Township Parks and Recreation Plan (PRP)

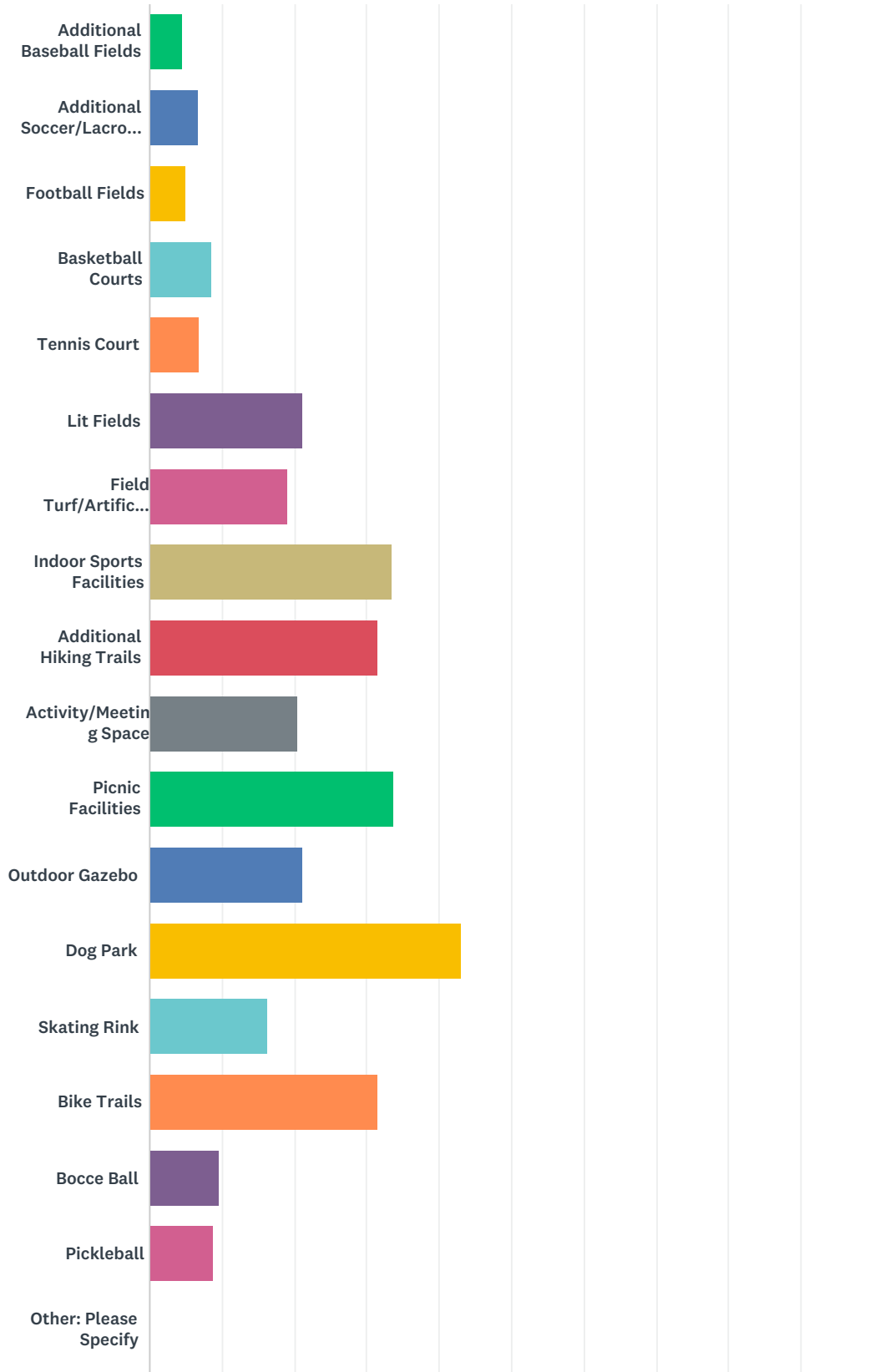
80	Skatepark	3/22/2019 7:31 PM
81	Play ground	3/22/2019 3:09 PM
82	Out of town playgrounds because you have ZERO facilities	3/22/2019 11:46 AM
83	Playground equipment	3/22/2019 1:02 AM
84	Playground	3/21/2019 10:15 PM
85	Skylands ice world	3/21/2019 8:27 PM
86	Playground	3/21/2019 5:49 PM
87	Field Hockey	3/21/2019 4:33 PM
88	Speed walking/exercise	3/21/2019 3:10 PM
89	None	3/21/2019 2:11 PM
90	Playgrounds	3/21/2019 10:31 AM
91	Walking	3/21/2019 9:45 AM
92	dog park	3/21/2019 8:59 AM
93	Kayaking	3/21/2019 8:53 AM
94	None	3/21/2019 8:40 AM
95	Running	3/21/2019 8:34 AM
96	Walking trails	3/21/2019 8:18 AM
97	Kayak	3/21/2019 6:13 AM
98	None	3/21/2019 6:02 AM
99	playground	3/21/2019 4:48 AM
100	Paved walkways at CO Johnson	3/20/2019 7:05 PM
101	Walking path CO Johnson we need more walking paths	3/20/2019 5:17 PM
102	Playgrounds!	3/20/2019 1:55 PM
103	Walking paths around C.O. Johnson park	3/20/2019 1:11 PM
104	Walking	3/20/2019 11:42 AM
105	Kayaking	3/20/2019 4:48 AM
106	Playground	3/19/2019 11:56 PM
107	Field hockey	3/19/2019 6:11 PM
108	Playground	3/19/2019 5:12 PM
109	Playground	3/19/2019 4:15 PM
110	Playground facilities	3/19/2019 3:55 PM
111	Kayaking	3/19/2019 3:01 PM
112	Biking	3/19/2019 2:53 PM
113	Playgrounds	3/19/2019 1:24 PM
114	Biking at the schools	3/19/2019 12:06 PM
115	We would love pickle ball courts	3/19/2019 10:39 AM
116	Playgrounds	3/19/2019 8:55 AM
117	Nonem	3/19/2019 7:09 AM
118	Play areas/Meeting Rooms	3/19/2019 7:00 AM
119	Playground	3/19/2019 6:46 AM
120	Skate park	3/19/2019 5:46 AM

Byram Township Parks and Recreation Plan (PRP)

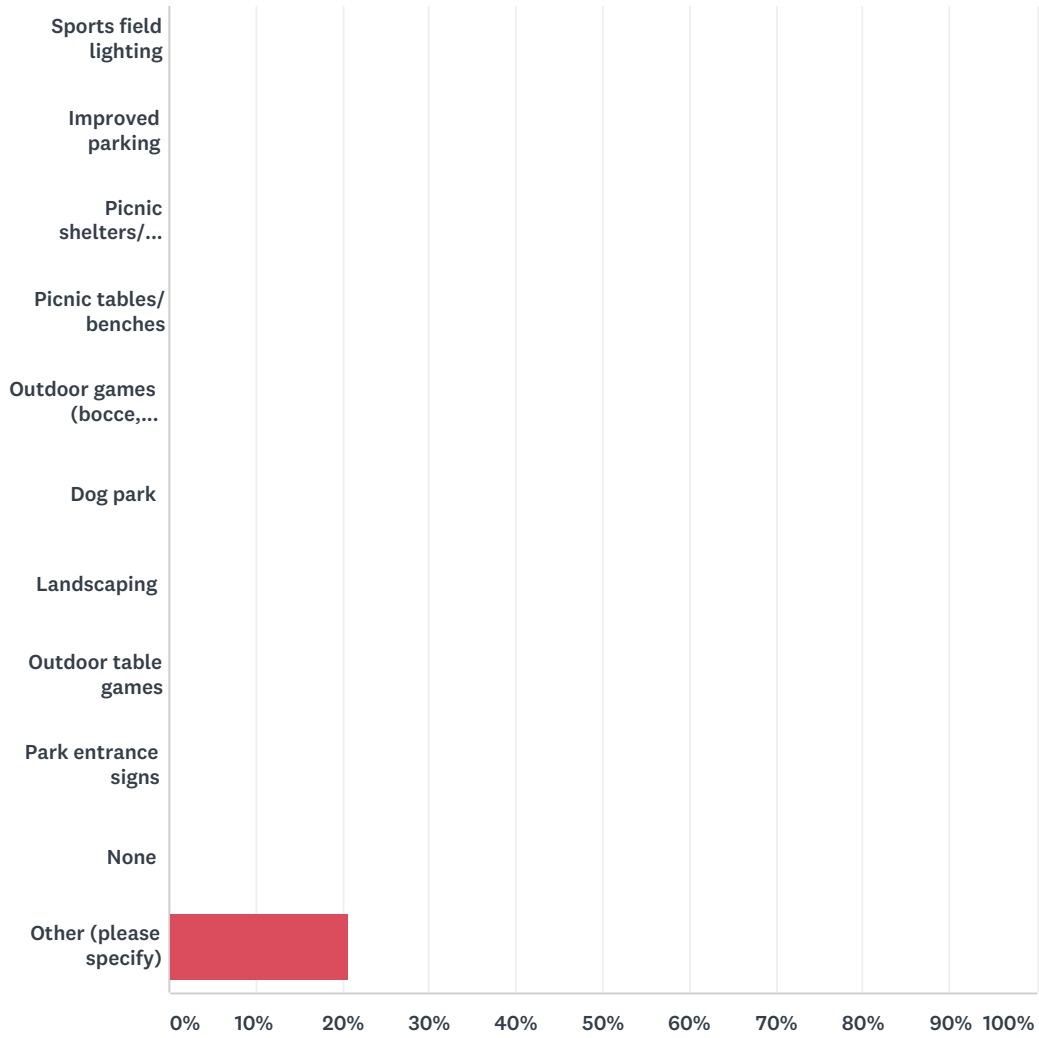
121	Cheerleading	3/18/2019 9:22 AM
122	Playgrounds	3/18/2019 7:45 AM
123	Mountain Bike/CC Ski	3/18/2019 3:30 AM
124	None	3/18/2019 1:37 AM
125	Walk at COJohnson Park	3/17/2019 2:46 PM
126	Playground	3/17/2019 9:00 AM
127	Kayaking, swimming	3/16/2019 8:25 PM
128	Mountain biking	3/16/2019 1:16 PM
129	Byram Day, and Movies in the Park nights	3/16/2019 8:01 AM
130	Playgrounds	3/16/2019 6:23 AM
131	Lake	3/16/2019 5:38 AM
132	Skate park	3/16/2019 4:37 AM
133	none	3/15/2019 8:04 PM
134	Skate park and tennis	3/15/2019 7:23 PM
135	None - just moved here	3/15/2019 7:16 PM
136	Walking running	3/15/2019 7:11 PM
137	Skatepark	3/15/2019 5:14 PM
138	Walking path at CO Johnson	3/15/2019 4:54 PM
139	Field hockey	3/15/2019 4:45 PM
140	Walking	3/15/2019 4:27 PM
141	Playgrounds, bike trails	3/15/2019 4:27 PM
142	Playground	3/15/2019 3:31 PM
143	Playground	3/15/2019 3:31 PM
144	Skate park	3/15/2019 3:12 PM
145	School gym	3/15/2019 2:08 PM
146	Playground	3/15/2019 12:58 PM
147	None	3/15/2019 12:45 PM
148	Dog walking	3/15/2019 12:36 PM
149	None	3/15/2019 12:33 PM
150	None	3/15/2019 12:28 PM
151	None	3/15/2019 12:13 PM
152	Skate park	3/15/2019 12:11 PM
153	Swimming, kayaking	3/15/2019 11:49 AM
154	Field Hockey	3/15/2019 11:36 AM
155	Walking	3/15/2019 11:23 AM
156	Roseville Schoolhouse	3/15/2019 11:23 AM
157	Playgrounds	3/15/2019 11:21 AM
158	none	3/15/2019 11:19 AM

Q11 What additional recreational facilities would you like Byram Township to provide?

Answered: 860 Skipped: 203



Byram Township Parks and Recreation Plan (PRP)



ANSWER CHOICES	RESPONSES	
Additional Baseball Fields	4.53%	39
Additional Soccer/Lacrosse Fields	6.74%	58
Football Fields	5.12%	44
Basketball Courts	8.49%	73
Tennis Court	6.98%	60
Lit Fields	21.05%	181
Field Turf/Artificial Surface Fields	18.95%	163
Indoor Sports Facilities	33.37%	287
Additional Hiking Trails	31.63%	272
Activity/Meeting Space	20.47%	176
Picnic Facilities	33.72%	290
Outdoor Gazebo	21.16%	182
Dog Park	43.14%	371

Byram Township Parks and Recreation Plan (PRP)

Skating Rink	16.28%	140
Bike Trails	31.51%	271
Bocce Ball	9.65%	83
Pickleball	8.72%	75
Other: Please Specify	0.00%	0
Sports field lighting	0.00%	0
Improved parking	0.00%	0
Picnic shelters/ gazebos	0.00%	0
Picnic tables/ benches	0.00%	0
Outdoor games (bocce, horseshoes, etc)	0.00%	0
Dog park	0.00%	0
Landscaping	0.00%	0
Outdoor table games	0.00%	0
Park entrance signs	0.00%	0
None	0.00%	0
Other (please specify)	20.70%	178
Total Respondents: 860		

#	OTHER (PLEASE SPECIFY)	DATE
1	Skateboard Park	8/2/2019 7:32 AM
2	Full time recreation directly	8/1/2019 5:26 AM
3	none. stop spending my money on parks. fill the empty bldgs in town	7/24/2019 6:44 PM
4	Hunting/Fishing access and land	7/24/2019 1:42 PM
5	Stop adding , maintain what u have	7/24/2019 7:23 AM
6	Tall concrete wall for rebounding soccer balls/ tennis balls; a round soft track for running/ jogging/walking while still being able to see my kids; splash pad (doesn't need to be as intense as Mt Olive, just a simple water feature the kids can cool down in while playing at the park; town pool	7/24/2019 4:46 AM
7	Nice park like Turkey Brook	7/24/2019 3:50 AM
8	Better enforced parking	7/23/2019 10:20 PM
9	Community pool	7/20/2019 9:03 PM
10	kayaking	7/11/2019 7:30 PM
11	More freely-distributed hiking and biking trail maps	6/23/2019 12:48 PM
12	swimming	6/15/2019 2:37 PM
13	none	6/15/2019 12:47 PM
14	Volleyball & badminton	6/12/2019 10:48 AM
15	Shade trees for the CO park	6/12/2019 10:30 AM
16	Pool, our town offers nothing	6/11/2019 12:56 PM
17	We have more than enough places to play.	6/11/2019 11:54 AM
18	Another track. Wall to hit tennis balls.	6/11/2019 10:12 AM

Byram Township Parks and Recreation Plan (PRP)

19	Lit track especially after Oct.	6/11/2019 7:12 AM
20	More/ updated playgrounds	6/11/2019 6:24 AM
21	Sidewalks, more Streetlamps, Crosswalks with Lighted, Flashing, Warning Signs (like Stanhope's Rt 183 crosswalk signs) and maybe even Speedbumps for development areas near our recreational facilities. One example - The many Children & Dogwalkers on Roseville Road's hills & curves, heading to CO Johnson Park, have no crosswalks and it's dangerous walking in the road because of no sidewalks.	6/11/2019 6:01 AM
22	Restore the Cranberry Lake Foot Bridge !	6/11/2019 5:50 AM
23	Bathroom facilities	6/11/2019 4:57 AM
24	Splash park for children similar to one in Mount Olive /Budd Lake , outdoor swimming pool	6/11/2019 4:35 AM
25	Volleyball	6/11/2019 4:27 AM
26	Better playground like Turkey Brook	6/11/2019 4:24 AM
27	Disc golf course	5/30/2019 5:32 PM
28	png pong tables(cement steel top) the are all over europe	5/22/2019 10:34 AM
29	a kayakable CO Johnson Lake with less weeds & logs	4/29/2019 6:36 AM
30	Seating at fields	4/28/2019 8:12 PM
31	Keep the bikers off the hiking trails.	4/25/2019 12:51 PM
32	ATV Trails	4/24/2019 11:05 AM
33	More Mountain biking trails	4/18/2019 5:37 PM
34	community pool	4/18/2019 11:31 AM
35	Updated/better softball fields	4/18/2019 8:49 AM
36	Updated playground, pool	4/16/2019 10:19 AM
37	Nothing additional, problems maintaining what we have	4/16/2019 8:54 AM
38	Pool, splash pad, serious playground like Turkey Brook Park	4/12/2019 4:44 PM
39	Mountain biking	4/12/2019 3:37 PM
40	Softball fields	4/12/2019 11:46 AM
41	additional multi-use	4/12/2019 9:38 AM
42	Archery range	4/8/2019 5:13 AM
43	Splash pads like @ turkey brook	4/6/2019 11:42 AM
44	Playgrounds for children	4/5/2019 5:54 AM
45	Covered picnic grove by co johnson football field similar to hillside park in andover	4/1/2019 11:01 AM
46	None	3/31/2019 5:20 PM
47	Fix the bathrooms!! Embarrassing on game days	3/30/2019 8:12 PM
48	Playground	3/29/2019 11:50 AM
49	Playground equipment and paved walking track	3/29/2019 11:30 AM
50	Deaignated softball field at CO Johnson park, improvement of softball fields by Byram Lakes Elementary	3/29/2019 11:26 AM
51	NONE. NO MORE TAXES. NO MORE TAXES. NO MORE TAXES	3/28/2019 4:22 PM
52	Walking paths	3/28/2019 8:52 AM
53	no more facilities but maintain the facilities properly	3/28/2019 6:52 AM
54	Playground with some toddler friendly items	3/28/2019 4:58 AM
55	Hiking Trails	3/28/2019 4:16 AM

Byram Township Parks and Recreation Plan (PRP)

56	Open Tamarack Park! and Open Township Land To Hunting	3/28/2019 1:35 AM
57	Hiking/running trails	3/27/2019 6:10 PM
58	Skatepark	3/27/2019 12:39 PM
59	none	3/27/2019 11:31 AM
60	Children's playground	3/27/2019 11:02 AM
61	stroller accessible trails	3/27/2019 6:49 AM
62	Trips to NYC Broadway etc. This town has nothing very boring went 2 trips years ago Bronx zoo and museum what happened to these? Opened door for people who otherwise could never go.	3/26/2019 1:07 PM
63	Mountain Biking	3/26/2019 12:45 PM
64	Outdoor play areas for kids, jungle gyms, etc	3/26/2019 10:51 AM
65	Pool	3/26/2019 10:43 AM
66	New fieldhouses, snack stands	3/26/2019 10:42 AM
67	Additional hunting opportunities	3/26/2019 10:10 AM
68	I love the park in Roxbury, Horse Shoe Lake. It had bike paths, fun park for children, baseball fields, volleyball court, and basketball. Would love to have that in our town!	3/26/2019 9:57 AM
69	Golf	3/26/2019 1:04 AM
70	None	3/25/2019 6:42 PM
71	Recognize and allow mountain biking on the new trails behind tamarack park.	3/25/2019 4:52 PM
72	Track, FLAT place to run, walk	3/25/2019 1:26 AM
73	Pool	3/24/2019 5:39 PM
74	I would love a walking track at that new park on 206 near Cranberry Lake. Forgot the name.	3/24/2019 4:40 AM
75	Please DO NOT put in a turf field	3/24/2019 4:15 AM
76	Something like turkey brook in mt olive	3/23/2019 7:51 PM
77	Atv trails	3/23/2019 4:51 PM
78	None-maintain what we have.	3/23/2019 10:36 AM
79	No more sports fields!	3/23/2019 9:14 AM
80	Bocci courts!	3/23/2019 3:30 AM
81	An ACTUAL PLAYGROUND	3/22/2019 11:46 AM
82	Town pool	3/22/2019 7:15 AM
83	Modern with substance Playground for kids	3/22/2019 4:13 AM
84	Stop wasting money on more fields, allow more ratables to be built	3/22/2019 2:18 AM
85	Lacrosse should not be coupled with soccer	3/21/2019 5:51 PM
86	Nicer playground	3/21/2019 5:49 PM
87	Splash pad like mount olive	3/21/2019 4:46 PM
88	Playgrounds for kids under 6yrs with equipment	3/21/2019 12:08 PM
89	None	3/21/2019 11:27 AM
90	AFFORDABLE Pool or water splash pad	3/21/2019 9:46 AM
91	Seniorfacilitues	3/21/2019 9:45 AM
92	Needs to be some sort of clubhouse for indoor activities. Picnic area would be nice at the fields, also REAL RESTROOMS!! Enough of all the ports potties! Some are obviously needed but there is no reason there is no working bathrooms at co AND Neil gylling. I believe there r facilities there, can we update them and make them usable!	3/21/2019 8:30 AM

Byram Township Parks and Recreation Plan (PRP)

93	exercise classes for seniors	3/21/2019 8:25 AM
94	Paved walking trails or a place to walk without mud and sno	3/21/2019 8:18 AM
95	Designated overnight camping locations for the Highlands Trail.	3/21/2019 7:12 AM
96	Maintain the fields we have so they are nice and useable.	3/21/2019 5:20 AM
97	Walking Paths	3/20/2019 5:17 PM
98	Star Gazing Park / Observatory	3/20/2019 4:17 PM
99	Playground	3/20/2019 3:41 PM
100	I	3/20/2019 1:04 PM
101	Lights on baseball fields or indoor basketball court	3/20/2019 1:01 PM
102	A dog park that has two separated fenced areas (BIG DOGS and SMALL DOGS)	3/20/2019 10:55 AM
103	More Leaf Pick	3/20/2019 9:58 AM
104	Lights for the baseball □ fields	3/20/2019 7:34 AM
105	Skateboarding park renovation	3/19/2019 8:43 PM
106	Playground	3/19/2019 4:15 PM
107	park area for kids to play	3/19/2019 3:40 PM
108	Water pad like Mt Olive has at Turkey brook	3/19/2019 3:04 PM
109	Lots of Lakes, no town swim team until HS	3/19/2019 2:53 PM
110	Pool	3/19/2019 2:22 PM
111	Get rid of skate park.	3/19/2019 1:31 PM
112	Playgrounds	3/19/2019 1:24 PM
113	additional flat walking trails	3/19/2019 9:38 AM
114	Par course equipment, outdoor workout space; wall for solo practice for soccer, tennis and lacrosse, Bridgewater HS has a great and very simple one	3/19/2019 8:16 AM
115	Softball fields	3/19/2019 8:11 AM
116	None, lower taxes	3/19/2019 7:36 AM
117	We have enough tax payer funded parks. Please stop killing residents with upkeep taxes	3/19/2019 7:31 AM
118	Nothing	3/19/2019 7:09 AM
119	A lighted area to run track	3/19/2019 6:05 AM
120	swimming	3/19/2019 5:59 AM
121	Swimming pool or access to Lakes/beaches	3/19/2019 5:52 AM
122	Adult softball	3/19/2019 5:41 AM
123	Hey	3/19/2019 5:30 AM
124	Clean and useful bathrooms	3/18/2019 4:54 PM
125	Well maintained playgrounds geared for children ages 2-5	3/18/2019 7:45 AM
126	Add track around Tamarack Park to run bike walk dogs, make fenced in area for doggy play dates, serve Ravioli daily	3/18/2019 7:06 AM
127	Playground like Turkey Brook, preferably with splash pad.	3/18/2019 5:35 AM
128	Lit tennis courts	3/17/2019 3:16 PM
129	Exercise room	3/17/2019 2:46 PM
130	Splash Pad	3/17/2019 11:12 AM
131	My wife very much wants a public-access swimming pool.	3/16/2019 8:25 PM

Byram Township Parks and Recreation Plan (PRP)

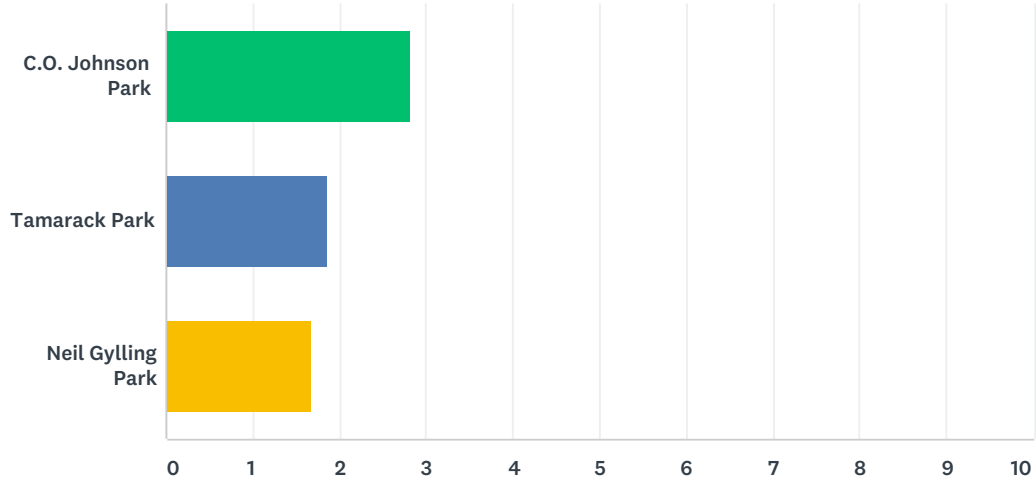
132	A performance venue could be useful as well as a electronic recycling center.	3/16/2019 7:39 AM
133	area for walking (like Horseshoe Lake)	3/16/2019 5:14 AM
134	Splash pad for kids, paved running area	3/16/2019 3:57 AM
135	pool	3/16/2019 3:51 AM
136	Playground	3/16/2019 3:09 AM
137	Pool and winter activities for seniors	3/15/2019 6:38 PM
138	Community Pool for year round	3/15/2019 6:14 PM
139	There is no recreation basketball courts indoors schools charge a lot of money to our recreation basketball teams league for space out tax dollars are already paying for	3/15/2019 6:12 PM
140	Pool	3/15/2019 5:34 PM
141	Senior activities	3/15/2019 5:30 PM
142	Improve skatepark	3/15/2019 5:14 PM
143	None are needed. Co Johnson is most always empty.	3/15/2019 5:13 PM
144	Exercise Stations	3/15/2019 4:54 PM
145	Frisbee Golf	3/15/2019 4:15 PM
146	Pool, indoor or outdoor	3/15/2019 3:40 PM
147	Playground	3/15/2019 3:31 PM
148	Senior center	3/15/2019 3:29 PM
149	A non antiquated playground	3/15/2019 2:13 PM
150	None - already have plenty for what residents want	3/15/2019 2:12 PM
151	Water activities at the various lakes- kayak, canoe, SUP	3/15/2019 2:10 PM
152	Pool	3/15/2019 2:08 PM
153	Racquetball. Walking and running tracks.	3/15/2019 2:02 PM
154	walking track/easy walking trails	3/15/2019 1:42 PM
155	Playground	3/15/2019 12:58 PM
156	Classes, lectures, films, presentations. Easily walkable, clear "trails" for exercise.	3/15/2019 12:53 PM
157	Lit paths like Horseshoe Lake	3/15/2019 12:49 PM
158	Nothing that costs us more money	3/15/2019 12:45 PM
159	Softball Fields	3/15/2019 12:44 PM
160	None	3/15/2019 12:33 PM
161	Water park	3/15/2019 12:15 PM
162	By skating rink, I mean roller skating, not skate boarding	3/15/2019 12:14 PM
163	None, the ones we have are not used often or locked.	3/15/2019 12:13 PM
164	none, already being taxed to limit!!!	3/15/2019 12:12 PM
165	Play ground/splash pad	3/15/2019 12:09 PM
166	Racquetball	3/15/2019 12:05 PM
167	Walking track	3/15/2019 12:04 PM
168	Paved trails to Shoprite	3/15/2019 11:49 AM
169	Updated playground	3/15/2019 11:47 AM
170	None	3/15/2019 11:44 AM
171	Town Pool	3/15/2019 11:39 AM

Byram Township Parks and Recreation Plan (PRP)

172	A new town manager	3/15/2019 11:31 AM
173	Town pool	3/15/2019 11:24 AM
174	IMPROVEMENTS TO SOFTBALL FIELDS. TOTAL JOKE	3/15/2019 11:22 AM
175	Johnson pond improvements	3/15/2019 6:26 AM
176	pickleball courts	3/6/2019 10:55 AM
177	An airport, a heliport, and a go kart racetrack	3/6/2019 9:43 AM
178	paved walking track at Tamarack Park	3/5/2019 4:23 AM

Q12 Rank these parks in order of your use.

Answered: 831 Skipped: 232



	1	2	3	N/A	TOTAL	SCORE
C.O. Johnson Park	65.41% 537	8.40% 69	2.07% 17	24.12% 198	821	2.83
Tamarack Park	9.35% 73	24.71% 193	16.26% 127	49.68% 388	781	1.86
Neil Gylling Park	5.22% 41	23.82% 187	21.27% 167	49.68% 390	785	1.68

Q13 Which improvements should be made to the C.O. Johnson Field House?

Answered: 404 Skipped: 659

#	RESPONSES	DATE
1	Renovated/expanded to provide adequate bathrooms, meeting/event space, storage space for rec programs (if necessary), and would be great to work with provider to add a cell booster or wireless (if possible/cost effective). A lightening detection system would be very good for the park as well (if cost effective)	8/12/2019 7:22 AM
2	None	7/29/2019 6:00 AM
3	n/a	7/24/2019 6:44 PM
4	everything	7/24/2019 10:06 AM
5	None	7/24/2019 9:29 AM
6	Fix whatever is broken if affordable, close mothball what u can't afford to fix	7/24/2019 7:23 AM
7	Fix the bathrooms and let people use them!!! Every other township I have been to in the past prior to my kids playing high school sports had bathrooms that were not port a johns.	7/24/2019 5:18 AM
8	Bathrooms	7/24/2019 4:46 AM
9	N/a	7/24/2019 4:32 AM
10	Make it less run down	7/24/2019 3:50 AM
11	Renovate bathrooms	7/24/2019 3:43 AM
12	BATHROOMS!!! Indoor clean permanent rest rooms!	7/20/2019 9:03 PM
13	I wish at least the bathrooms were open to the public during park hours	7/19/2019 6:06 PM
14	Renovate and update to allow for resident rentals for parties and events. (See Andover Hillside Park Facility)	7/17/2019 4:57 AM
15	Bathrooms, more shade trees	7/15/2019 10:30 AM
16	Better bathroom facilities and a picnic area.	7/12/2019 6:40 PM
17	Nonr	6/27/2019 2:25 PM
18	Heard bathrooms need help	6/27/2019 10:48 AM
19	Tear it down. Start new.	6/23/2019 5:57 PM
20	Bathroom open	6/20/2019 2:47 PM
21	Better parking, turf, better concession stand. It really needs to be updated.	6/16/2019 4:51 PM
22	picinic area flush toilets	6/15/2019 2:37 PM
23	none	6/15/2019 12:47 PM
24	Rest rooms during events	6/15/2019 4:46 AM
25	Bathrooms, Inside general room, complete update	6/12/2019 10:51 AM
26	AC for the hot weather. I'm sure the election polling volunteers would appreciate this as well. Add a roof extending from the stand over a cement slab for shade plus picnic tables. Also. Shade trees were promised when the last soccer field was made & a vast amount of trees were felled for the construction I fought against all the trees coming down but was told it would be easier to plant new ones - this was YEARS ago . Too much open area with NO shade trees. Bathrooms should be updated & reopened	6/12/2019 10:48 AM
27	-	6/12/2019 10:31 AM

Byram Township Parks and Recreation Plan (PRP)

28	Possibility of AC units for the hot weather. I'm sure the election poll workers would appreciate this as well	6/12/2019 10:30 AM
29	Fix the restrooms! Update the meeting space. Fix the heat. Get new tables and comfortable chairs, stop buying the cheapest option out there. If you invested in nicer things people would treat them as such.	6/12/2019 9:21 AM
30	Updated.	6/12/2019 8:19 AM
31	Restrooms and permanent tables and chairs to eat outside.	6/12/2019 4:59 AM
32	Bathroom	6/12/2019 3:47 AM
33	Bathrooms	6/11/2019 3:20 PM
34	Keep it clean and maintained	6/11/2019 1:51 PM
35	Bathrooms, nice facility. Current is so old and it's a shame	6/11/2019 12:56 PM
36	Updating	6/11/2019 11:46 AM
37	???	6/11/2019 10:36 AM
38	Bathrooms	6/11/2019 7:36 AM
39	None	6/11/2019 7:12 AM
40	The field house needs to be available to the public and needs to be completely updated.	6/11/2019 6:43 AM
41	N/a	6/11/2019 6:05 AM
42	Sidewalks, more Streetlamps, Crosswalks with Lighted, Flashing, Warning Signs (like Stanhope's Rt 183 crosswalk signs) and maybe even Speedbumps for development areas near our recreational facilities. One example - The many Children & Dogwalkers on Roseville Road's hills & curves, heading to CO Johnson Park, have no crosswalks and it's dangerous walking in the road because of no sidewalks.	6/11/2019 6:01 AM
43	Handicap accessibility to the fields	6/11/2019 5:57 AM
44	Restore the Cranberry Lake Foot Bridge !!! Is there any plan to deal with abandoned houses	6/11/2019 5:50 AM
45	No scale provided for #12	6/11/2019 5:29 AM
46	Larger, indoor space for team meetings and yoga, and other classes. Working, open restrooms	6/11/2019 5:21 AM
47	Bathroom facilities	6/11/2019 4:57 AM
48	Make it capable of meeting space for all groups!	6/11/2019 4:49 AM
49	It needs to be updated and supported so the sports can hold tournaments to make money	6/11/2019 4:27 AM
50	I do not have enough experience using the park to comment.	5/30/2019 5:32 PM
51	Bathrooms	5/30/2019 1:43 PM
52	Restrooms open everyday.	5/27/2019 3:49 AM
53	bathrooms!	5/21/2019 8:11 PM
54	Fields 6-8 need help. They do not drain and are unusable for the kids. Need better maintenance	5/13/2019 3:19 PM
55	Gut it and start over. The floors, walls, amenities, basement rooms, and heating system are all outdated and falling apart.	5/13/2019 10:35 AM
56	Needs to be gutted and redone! And bathrooms that are open to the public.	5/13/2019 7:37 AM
57	Bathrooms available to visitors.	5/7/2019 7:38 PM
58	Haven't been inside in a long time-	4/28/2019 8:12 PM
59	Bathrooms, flooring, kitchen, outside steps	4/18/2019 5:42 PM
60	Used for something other than football.	4/18/2019 4:08 PM
61	A real bathroom w/updated snack stand And something/shade!! A gazebo of sorts	4/18/2019 3:05 PM
62	bathroom renovation	4/18/2019 11:31 AM
63	Working bathrooms & update entire building	4/18/2019 8:49 AM

Byram Township Parks and Recreation Plan (PRP)

64	Bathrooms and snack stand	4/18/2019 8:37 AM
65	The bathrooms fixed, would be nice .. The football field and accommodations haven't been updated since I was a kid.	4/16/2019 12:10 PM
66	Stairs need to be redone from parking lot. Easier access ramp for wheelchair and children strollers. Added restrooms, children's changing tables, and water fountain.	4/16/2019 10:28 AM
67	Updated, bathrooms could be updated and have more open hours on weekends and during the summer	4/16/2019 10:19 AM
68	Bathroom	4/16/2019 8:54 AM
69	Plumbing improvements	4/15/2019 1:49 PM
70	Light up the tennis court if it isnt already	4/15/2019 6:50 AM
71	Bathrooms fixed!	4/12/2019 11:46 AM
72	none	4/11/2019 7:18 AM
73	Updating and maintaining. Functioning bathrooms.	4/9/2019 10:49 PM
74	Never really used	4/9/2019 12:28 PM
75	Updating and make all sports allowed to use facilities not just football. Also all facilities updated should be ADA compliant. Concession stand and storage facilities should be allowed to be used by all sports organizations.	4/9/2019 6:09 AM
76	Improve the bathroom, remodel the entire facility.	4/7/2019 2:03 PM
77	Updated,. Bathroom, improve parking, install field lights for night use, install storage shed for equipment, install bench's for teams during game	4/6/2019 11:42 AM
78	None - Stop spending MONEY!	4/3/2019 8:14 AM
79	I didn't select the parks that are showing in #12. West Brookwood park on River could certainly use a face lift.	4/3/2019 5:35 AM
80	Total renovation. All sports should have access to the Fieldhouse where meetings can be held and equipment stored. And use of the snack stand.	4/1/2019 4:18 PM
81	Not sure	4/1/2019 3:37 PM
82	Covered picnic grove between snack shack and football field. Dog park at far end of soccer fields, dog bag dispenser for those of us who occasionally run out of pop bag while on walk.	4/1/2019 11:01 AM
83	Make it larger, offer indoor recreation.	4/1/2019 6:18 AM
84	Baghrokms	3/31/2019 5:20 PM
85	None	3/31/2019 2:48 PM
86	Building improvements and hosting activities.	3/31/2019 2:31 PM
87	Not well enough informed.	3/31/2019 6:29 AM
88	Bathrooms, concession stand and press box. It's comical what we have compared to every other town	3/30/2019 8:12 PM
89	bathrooms	3/30/2019 7:01 PM
90	larger for meetings. use of bathrooms from outside	3/30/2019 1:02 PM
91	Bathroomfacilities and heat	3/30/2019 12:43 PM
92	New bathrooms	3/30/2019 9:31 AM
93	Turn concession stand into youth center	3/30/2019 7:43 AM
94	Improve stairs near concession stand	3/29/2019 4:55 PM
95	Benches at the Tennis Courts. Patching cracks in the tennis courts.	3/29/2019 3:11 PM
96	Restrooms	3/29/2019 11:50 AM
97	Bathrooms	3/29/2019 11:30 AM

Byram Township Parks and Recreation Plan (PRP)

98	Repainted, roof inspected repaired	3/29/2019 11:26 AM
99	A new building.	3/29/2019 2:51 AM
100	None	3/28/2019 6:09 PM
101	I don't care. I vote there, nothing else. NO MORE TAXES.	3/28/2019 4:22 PM
102	Better cleanup after the game when used by other towns.	3/28/2019 2:39 PM
103	bathrooms	3/28/2019 11:57 AM
104	Restrooms available daylight hours	3/28/2019 10:35 AM
105	none	3/28/2019 6:52 AM
106	It should be made into a full size field and turf it so that it can be used as a football and LAX field.	3/28/2019 3:41 AM
107	There should be a jogging track that runs 360 degrees around the facility. The current track does not go all the way around	3/28/2019 1:35 AM
108	?	3/28/2019 1:32 AM
109	Gazebo .. Working bathrooms	3/27/2019 4:51 PM
110	Totally renovated. It is a disgrace!	3/27/2019 3:55 PM
111	Nicer meeting space and bathrooms.	3/27/2019 3:48 PM
112	Get the bathroom up and running like years ago, update the kitchen a bit	3/27/2019 2:48 PM
113	Bathrooms better football field	3/27/2019 11:07 AM
114	Bigger	3/27/2019 3:42 AM
115	It sucks	3/26/2019 7:39 PM
116	N/A how often does the field house even be used? there used to be classes held there and you could bring the kids, now nothing goes on.	3/26/2019 3:50 PM
117	Inforce people to clean after their dog. Am I the only one who does it?	3/26/2019 1:07 PM
118	Pool	3/26/2019 10:43 AM
119	Knock it down and build a new one with working restrooms and updated snack stand and locker rooms	3/26/2019 10:42 AM
120	Bring into 21st century	3/26/2019 10:24 AM
121	Better bathroom facilities	3/26/2019 10:10 AM
122	Upgrade the snack stand. Fix the bathrooms for indoor toilets.	3/26/2019 6:21 AM
123	None. No need to spend more money on recreation when taxes are so high.	3/25/2019 6:42 PM
124	Bathrooms. Remodel the main floor as it is wasted space.	3/25/2019 3:04 PM
125	I've only been inside to vote. Is there a water fountain?	3/25/2019 1:50 PM
126	Tear down and replace- the floor is going to collapse. Not joking. Bathroom facilities, equipment storage, multi-purpose room (film, pizza parties), fitness center	3/25/2019 12:03 PM
127	Bathrooms please	3/25/2019 11:53 AM
128	I don't know	3/25/2019 7:19 AM
129	Bathrooms open year round	3/24/2019 5:39 PM
130	Bathrooms, concessions, 100yd football field, sound system.	3/24/2019 4:20 PM
131	Indoor plumbing Lighting	3/24/2019 4:15 PM
132	Parking	3/24/2019 1:45 PM
133	Bathrooms, outside appearance	3/24/2019 10:21 AM
134	needs to be updated	3/24/2019 9:23 AM
135	Updated.	3/24/2019 7:13 AM

Byram Township Parks and Recreation Plan (PRP)

136	Fix it up so its useable	3/23/2019 7:51 PM
137	I don't use it except to vote	3/23/2019 5:40 PM
138	It should be bigger with accessible bathrooms at all times.	3/23/2019 3:34 PM
139	Nothing major. Upgraded facelift	3/23/2019 2:33 PM
140	I have no idea what purpose the field house serves. I feel like it needs to be used for more things. It's tiny.	3/23/2019 2:28 PM
141	Bathroom	3/23/2019 2:16 PM
142	Snack stand upgrade. Bathroom expanded, upgraded and accessible from outside. The entire building needs updating.	3/23/2019 11:56 AM
143	Necessary rehab only	3/23/2019 10:36 AM
144	Time to enter the 21st-century lights on the field are long long long long overdue. Most surrounding towns have lights. Putting by room kids at a tremendous disadvantage. Look at the results Lenapee valley lags behind other local high schools . Field turf could be used by multiple programs.	3/23/2019 10:23 AM
145	Inside bathrooms access	3/23/2019 9:40 AM
146	It isn't very accessible if you can't walk up a hill. Parking at the top to vote is too limited.	3/23/2019 9:14 AM
147	Everything	3/23/2019 7:47 AM
148	Bathrooms	3/23/2019 7:37 AM
149	Better drainage/ turf and upgraded playgrounds for younger children. A dog park as well	3/23/2019 5:20 AM
150	Working rest rooms for the public	3/23/2019 2:21 AM
151	Upgrade kitchen /concession stand. Upgrade bathrooms. Maintain meeting space. Provide picnic area near concessions	3/22/2019 10:27 PM
152	Bathrooms, Expand for indoor meeting g usage Add heat	3/22/2019 7:04 PM
153	Better walking paths	3/22/2019 6:20 PM
154	Rest rooms	3/22/2019 5:28 PM
155	Everything, start with bathrooms	3/22/2019 3:11 PM
156	Update it and bathrooms	3/22/2019 3:00 PM
157	Should be clean, increased lighting, restroom repaired	3/22/2019 1:50 PM
158	Upgrade the entire building. Add wifi, working restrooms.	3/22/2019 10:03 AM
159	I heard that people want to make this the town hub. However I feel that it is in the middle of no where and not very convenient. But if this does turn into the town hub then it would be nice to have working bathrooms and a kitchen.	3/22/2019 7:36 AM
160	Total overhaul, it's antiquated and looks like its falling apart. Bathrooms, pls put real bathrooms in, what's there are totally gross.	3/22/2019 7:15 AM
161	A WORKING BATHROOM	3/22/2019 7:09 AM
162	Better and cleaer snack stand	3/22/2019 3:55 AM
163	Lights, turf fields	3/22/2019 2:24 AM
164	ldk	3/22/2019 1:02 AM
165	Better storage facilities for all Township sports organizations.	3/21/2019 10:15 PM
166	Total overhaul. Fixed/upgraded bathrooms, a cleaner and sleeker look everywhere, downstairs should be opened up. The field house is old, outdated, and falling apart. If CO Johnson is going to return to being the hub of sports and activities in town a new field house is a necessity.	3/21/2019 6:31 PM
167	Fix the bathrooms	3/21/2019 6:16 PM
168	Landscaping, field drainage and turf mgmt, playground refresh	3/21/2019 6:05 PM
169	Bathroom facilities. More modern snack shack. More lights , lacrosse field, Astro turf	3/21/2019 5:51 PM

Byram Township Parks and Recreation Plan (PRP)

170	Don't know	3/21/2019 5:45 PM
171	Updated fields....turf possibly	3/21/2019 5:41 PM
172	A general updating	3/21/2019 5:01 PM
173	Something for indoor sports like wrestling cheerleading gymnastics rock climbing etc.	3/21/2019 4:46 PM
174	Bathrooms	3/21/2019 4:33 PM
175	Inside bathrooms with exterior access (goodbye portojohns). Updates to food area for cooking/prep.	3/21/2019 4:32 PM
176	It needs to updated and expanded to a more modern facility.	3/21/2019 3:10 PM
177	Bathrooms	3/21/2019 2:11 PM
178	Modernization	3/21/2019 1:51 PM
179	Level it?	3/21/2019 12:04 PM
180	Better running path/track. Exercise section. Stage for concerts/theater.	3/21/2019 11:40 AM
181	It should be condemned just like the municipal building	3/21/2019 11:27 AM
182	I don't use the field house	3/21/2019 10:45 AM
183	It needs to be modernized period.	3/21/2019 10:40 AM
184	Connect a looped trail and distance marker for walkers	3/21/2019 10:29 AM
185	Dog Park	3/21/2019 10:15 AM
186	Working bathrooms- totally upgraded. Upgraded snack stand. Larger building with more team storage	3/21/2019 9:46 AM
187	Very nice area. Well maintained	3/21/2019 9:45 AM
188	Update	3/21/2019 8:59 AM
189	Spend the least amount of tax payers \$ as possible.	3/21/2019 8:40 AM
190	1. more parking near the building 2. some remodeling of the interior	3/21/2019 8:35 AM
191	Bigger and an indoor multipurpose practice field and court for basketball	3/21/2019 8:32 AM
192	Update restroom facilities, maybe also a gazebo, picnic area.	3/21/2019 8:30 AM
193	Siding and construction to bring it into the 2010's. Also re-do the bathrooms.	3/21/2019 8:21 AM
194	Renovations	3/21/2019 8:17 AM
195	bathrooms	3/21/2019 8:11 AM
196	Better lighting	3/21/2019 6:13 AM
197	Didn't know it needed improvements	3/21/2019 6:02 AM
198	It should be replaced. It's been there for 30+ years that I can remember (maybe longer). You've gotten your money out of it. Replace it before someone gets hurt and costs the town way more money.	3/21/2019 5:20 AM
199	I would like the public toilets(not the porta poties) to be open year round or at least on the weekends in the colder weather.	3/21/2019 4:48 AM
200	Everything needs updating. People should be able to use the bathrooms since you have them.	3/21/2019 3:52 AM
201	Open bathrooms so people don't have to use the port-o-jon	3/21/2019 2:56 AM
202	Paint	3/20/2019 7:24 PM
203	Lavatory upgrades	3/20/2019 7:05 PM
204	complete renovation needed. Needs upgraded kitchen, bathrooms, electrical upgrade, storage areas for teams below, room that can be used for activities and meetings	3/20/2019 6:42 PM
205	Bathrooms! Lights	3/20/2019 4:12 PM

Byram Township Parks and Recreation Plan (PRP)

206	A complete overall. Should be a meeting room for all sports, bathrooms, coaches rooms, AV equipment, a kitchen area for coaches for meetings, a locker room area for the teams, medical equipment for injuries.	3/20/2019 3:15 PM
207	Improve concession stand, maintain playground equipment	3/20/2019 2:30 PM
208	Bathrooms and kitchen	3/20/2019 1:58 PM
209	Better bathrooms	3/20/2019 1:47 PM
210	Dog area	3/20/2019 1:18 PM
211	Working bathrooms, lights	3/20/2019 1:14 PM
212	Bathrooms	3/20/2019 1:11 PM
213	Updated building improvements along with free wifi for township residents.	3/20/2019 1:11 PM
214	Should be bigger and equipped with proper electric	3/20/2019 1:01 PM
215	Restrooms	3/20/2019 9:44 AM
216	The park needs lighted fields, a better food facility with bathrooms.	3/20/2019 9:40 AM
217	WORKING BATHROOMS ACCESSIBLE TO PUBLIC.	3/20/2019 7:39 AM
218	It needs updating	3/20/2019 7:34 AM
219	Snack stand. Clean up	3/20/2019 7:11 AM
220	Bathrooms and lights	3/20/2019 6:41 AM
221	It needs to be knocked down and rebuilt or a complete renovation which would include working bathrooms.	3/20/2019 5:50 AM
222	General renovation	3/20/2019 3:01 AM
223	None	3/20/2019 1:06 AM
224	I do love that park and have been pleased with the improvements there over the years. It would have been great if the walking path was shoveled during the winter, but if it means my tax dollars would go up for that I'll gladly continue on walking through the snow in my boots!	3/20/2019 1:04 AM
225	Bathrooms	3/20/2019 12:54 AM
226	Open bathroom facilities more often	3/19/2019 11:56 PM
227	bathrooms, the inside needs renovation	3/19/2019 11:36 PM
228	The permanent bathrooms should be made usable	3/19/2019 9:33 PM
229	Actually able to use the restrooms during the day.	3/19/2019 8:43 PM
230	Working restrooms	3/19/2019 6:14 PM
231	The clubhouse should be updated	3/19/2019 6:11 PM
232	its a bad location.	3/19/2019 5:56 PM
233	Improve restrooms , update concession stand.	3/19/2019 5:49 PM
234	Expansion if possible. If not, removed to allow for the expansion of the main field to a full sized turf multi purpose field. A new Fieldhouse built allowing for more meeting rooms and storage rooms for the athletic teams.	3/19/2019 5:42 PM
235	Indoor bathrooms	3/19/2019 5:37 PM
236	Let the football program take it over!	3/19/2019 5:21 PM
237	Better bathroom facilities	3/19/2019 5:17 PM
238	Up date bathrooms	3/19/2019 4:56 PM
239	Functional bathrooms	3/19/2019 4:52 PM
240	Fix bathrooms	3/19/2019 4:42 PM
241	Functioning bathrooms and AEDs	3/19/2019 4:40 PM

Byram Township Parks and Recreation Plan (PRP)

242	More expanded indoor facilities	3/19/2019 4:31 PM
243	Get the bathrooms up and running! Fix the floors. CO is a beautiful complex and I'm so proud when out-of-town friends and family come to visit. But the fieldhouse is a disgrace.	3/19/2019 4:19 PM
244	Bath rooms	3/19/2019 4:10 PM
245	Larger snack stand/meeting space.	3/19/2019 4:09 PM
246	N/a	3/19/2019 4:06 PM
247	Bathroom facility and snack stand needs to be updated	3/19/2019 4:05 PM
248	general overhaul, new flooring, new paint inside and out, reliable plumbing for restrooms and water fountains, inspect electrical systems and upgrade if necessary	3/19/2019 3:55 PM
249	Complete renovation and possible additions	3/19/2019 3:53 PM
250	Not sure	3/19/2019 3:41 PM
251	Bathrooms	3/19/2019 2:22 PM
252	Needs updating	3/19/2019 2:14 PM
253	Get rid of Skate Park!!! Put a covered pavilion in its place with food kitchen, bathrooms, grills and tables. Make that the new concession area.	3/19/2019 1:31 PM
254	Bathrooms.	3/19/2019 1:25 PM
255	Better bathroom facilities	3/19/2019 1:21 PM
256	Updated bathrooms	3/19/2019 12:55 PM
257	Lit tennis courts	3/19/2019 12:51 PM
258	I don't know	3/19/2019 12:29 PM
259	Bathrooms for all to use.	3/19/2019 12:19 PM
260	I'm sorry to say the pathways should snow shoveled in the winter when it snows.	3/19/2019 12:06 PM
261	Working bathrooms	3/19/2019 11:57 AM
262	none	3/19/2019 11:12 AM
263	Bathroom facilities	3/19/2019 10:39 AM
264	None	3/19/2019 10:07 AM
265	Working bathrooms	3/19/2019 10:02 AM
266	Picnic tables nearby	3/19/2019 8:16 AM
267	Bathrooms	3/19/2019 8:11 AM
268	turf	3/19/2019 7:44 AM
269	Working bathrooms and facilities for snack stands. Better ovens and snack stand equipment.	3/19/2019 7:41 AM
270	No please dont	3/19/2019 7:31 AM
271	Bathrooms	3/19/2019 7:02 AM
272	Field improvements, Bathroom improvements, Lit fields. Floor needs replacement.	3/19/2019 7:00 AM
273	Bathrooms	3/19/2019 6:59 AM
274	Lights at night, bathrooms, maybe on field artificial turf	3/19/2019 6:49 AM
275	It's so small and old it's not usable for any functions. It would be nice to have sports end of year parties there	3/19/2019 6:23 AM
276	Fix the bathrooms.	3/19/2019 6:16 AM
277	Working bathrooms. Vending machines to offer drinks when fields are not in use .	3/19/2019 6:15 AM
278	Field house improvement. Bathrooms. Meeting space lights	3/19/2019 6:12 AM

Byram Township Parks and Recreation Plan (PRP)

279	Open more frequently/at times other than when games are taking place. Being able to use the space for meetings	3/19/2019 6:09 AM
280	None, it's a great park	3/19/2019 6:03 AM
281	Rip it down and rebuild it to a updated version like other towns	3/19/2019 2:19 AM
282	Working bathrooms. Better heating. Additional meeting space. Working water fountains.	3/18/2019 7:18 PM
283	Bathrooms and lights	3/18/2019 4:54 PM
284	Bathrooms and safety compliant announcers booth.	3/18/2019 3:57 PM
285	Bathrooms	3/18/2019 11:56 AM
286	The press box for the football field needs to be updated. It is a disaster waiting to happen	3/18/2019 11:28 AM
287	Clean up the meeting room and put the heat on a timer. Fix the restrooms so people can use them. Add security cameras to the outside of the building so you can see who is doing the damage. Time locks on rest rooms. Open at 9am close at 9pm.	3/18/2019 10:05 AM
288	They need to have real bathrooms instead of the Port o Potty	3/18/2019 9:22 AM
289	I think it would be good to partner with the athletic organizations to raise money and volunteer manpower to do a thorough renovation as a space for the teams and also a community space.	3/18/2019 8:29 AM
290	I have not used it yet.	3/18/2019 7:45 AM
291	Field House, pottys	3/18/2019 7:06 AM
292	None	3/18/2019 3:30 AM
293	Bathrooms	3/18/2019 2:25 AM
294	Public restrooms	3/17/2019 3:16 PM
295	Should be knocked down & rebuilt	3/17/2019 2:46 PM
296	Bathrooms	3/17/2019 11:12 AM
297	Entire remodel	3/17/2019 10:26 AM
298	Unfortunately, I'm unfamiliar with Byram's public facilities. I have no opinion.	3/16/2019 8:25 PM
299	Overall update	3/16/2019 2:56 PM
300	Remodel maybe make bigger	3/16/2019 2:55 PM
301	The field house needs a complete make over. The fields also need to be redone preferably with artificial turf.	3/16/2019 12:28 PM
302	None	3/16/2019 12:22 PM
303	Improve snack stand Working bathroom facilities!!!	3/16/2019 9:34 AM
304	BETTER VENDING MACHINES AND AN AREA TO SIT AND EAT. THE CONCESSION STAND SHOULD BE OPEN OTHER THAN JUST FOOTBALL GAMES	3/16/2019 9:19 AM
305	usable bathroom, tables by concession stand, shade spots at playground	3/16/2019 8:55 AM
306	No improvements necessary. Spend the money to expand other areas, like a dog park.	3/16/2019 8:01 AM
307	I would weather proof it and rodent proof it.	3/16/2019 7:39 AM
308	The bathrooms should be updated and brought to standard, The field house has an all purpose room that should be cleaned and brought to a usable standard.	3/16/2019 7:27 AM
309	None	3/16/2019 7:21 AM
310	Update & modernize	3/16/2019 7:06 AM
311	The bathrooms and snack stand should be open more often	3/16/2019 6:46 AM
312	Electrical plumbing water is substandard and often comes out cloudy and yellow	3/16/2019 6:07 AM
313	Bathrooms, update or rebuild, get rid of open useless room in middle and make 2 meeting/team rooms	3/16/2019 5:30 AM
314	Entirely outdated.	3/16/2019 4:47 AM

Byram Township Parks and Recreation Plan (PRP)

315	Make it nicer!	3/16/2019 4:37 AM
316	---	3/16/2019 4:04 AM
317	Need a new one with functional and clean bathrooms for public use	3/16/2019 3:57 AM
318	Just update it.	3/16/2019 3:54 AM
319	relocated the field house and its parking area and extend the fields	3/16/2019 3:51 AM
320	needs more lights. maybe public use charcoal grills. dog waste gag stations	3/16/2019 3:47 AM
321	Update restroom facilities Ease the use of strollers/ wheelchairs	3/16/2019 3:35 AM
322	A real bathroom At CO Johnson!! Fields that are lit throughout the night. Turf football field at CO Johnson	3/16/2019 3:25 AM
323	Update the interior	3/16/2019 3:11 AM
324	Bathrooms to the public	3/16/2019 3:10 AM
325	Public Restroom	3/16/2019 3:05 AM
326	bathrooms should be available go all using park or add other bathrooms	3/16/2019 2:12 AM
327	More walking areas Bathrooms Parking	3/16/2019 1:56 AM
328	Total update	3/15/2019 8:04 PM
329	Bathroom facilities. Year round leaving access to upper park area and trails.	3/15/2019 7:23 PM
330	Lighting, bathrooms	3/15/2019 7:18 PM
331	Bathrooms	3/15/2019 7:11 PM
332	Updates all around	3/15/2019 6:52 PM
333	Update the snack bar, have turf soccer, one more practice football	3/15/2019 6:52 PM
334	Rebuild	3/15/2019 6:50 PM
335	Parking! Bathroom facilities	3/15/2019 6:47 PM
336	Bathrooms	3/15/2019 6:18 PM
337	Bathrooms	3/15/2019 6:17 PM
338	.	3/15/2019 6:14 PM
339	Knock it down and start over new snack stand functional restrooms that are open to the public a covered sitting area or shelter to go to in the event of bad weather or just to get out of the sun	3/15/2019 6:12 PM
340	Bathrooms open more often	3/15/2019 6:10 PM
341	Working bathrooms Updated space/meeting space Place for kids to play- fooseball/air hockey etc...	3/15/2019 6:09 PM
342	More lights picnic tables	3/15/2019 5:36 PM
343	Bathrooms put in working order instead of the porta johns	3/15/2019 5:17 PM
344	Fix the bathrooms Make a meeting facility open to all	3/15/2019 5:14 PM
345	None known	3/15/2019 5:13 PM
346	Bathrooms, maintenance of the entire facility	3/15/2019 4:50 PM
347	Update the playground	3/15/2019 4:27 PM
348	Updated tennis courts with lights, water fountains beyond the concession stand. Water feature near the playground(splash pad)	3/15/2019 4:20 PM
349	Bathrooms	3/15/2019 4:15 PM
350	Build a new one or complete overhaul.	3/15/2019 4:00 PM
351	Landscaping clean the place from top to bottom. Including bathrooms	3/15/2019 3:44 PM
352	New playground. Bathrooms. Bigger field	3/15/2019 3:44 PM

Byram Township Parks and Recreation Plan (PRP)

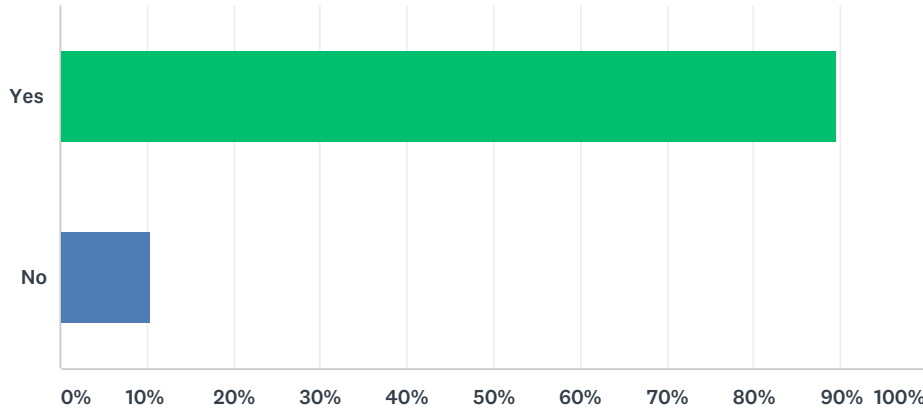
353	Bathrooms	3/15/2019 3:33 PM
354	Never used it so can't help	3/15/2019 3:31 PM
355	I've never been in the field house other than to vote. It is never open when I have been. I'd like restrooms available during park open hours.	3/15/2019 3:31 PM
356	Turf football field	3/15/2019 3:05 PM
357	Bathrooms that work.	3/15/2019 2:50 PM
358	Tear it down.	3/15/2019 2:27 PM
359	Working bathrooms	3/15/2019 2:26 PM
360	Do not use but others say it is outdated, dirty, gross	3/15/2019 2:17 PM
361	Better restrooms and food pavilions.	3/15/2019 2:16 PM
362	None, but basic upkeep	3/15/2019 2:12 PM
363	It needs major improvements or a tear down. My kids have played sports for about 14 years and I have been to many facilities. CO is one of the worst. The bathrooms have not worked in 14 years. Many Byram residents who are licensed contractors have wanted to donate their time and materials to renovate the bathroom, kitchen, and the announcement booth, and they have not been allowed. Patents have had to go paint things in the middle of the night so our facilities don't continue to fall apart and have it look trashy. I don't see why the town would turn down donations to improve the facilities for our children.	3/15/2019 2:09 PM
364	Bathrooms. Snack stand.	3/15/2019 2:08 PM
365	Should have left the main room one big room. The bathrooms need much improvement.	3/15/2019 2:02 PM
366	The bathrooms should be improved and fixed, a new sign for the field and the tennis courts should always be really well kept.	3/15/2019 1:52 PM
367	Remodel	3/15/2019 12:49 PM
368	N/A	3/15/2019 12:45 PM
369	Indoor Bathrooms	3/15/2019 12:44 PM
370	more walking trails	3/15/2019 12:43 PM
371	Light timer to turn off lights when not in use	3/15/2019 12:33 PM
372	Dont know	3/15/2019 12:28 PM
373	Updates to the interior and exterior, updates to facilitate usage of the bathrooms.	3/15/2019 12:17 PM
374	Bathroom facilities.	3/15/2019 12:14 PM
375	bathrooms	3/15/2019 12:12 PM
376	Better bathrooms	3/15/2019 12:11 PM
377	Open up the restrooms.	3/15/2019 12:05 PM
378	The building needs an entire overhaul	3/15/2019 12:03 PM
379	Updated snack stand and better bathrooms. Open/fix bathrooms there. Port a potty's are always horrible	3/15/2019 12:03 PM
380	Haven't had a chance to go	3/15/2019 11:58 AM
381	Bathrooms should be functional, wall and flooring in meeting space.	3/15/2019 11:45 AM
382	BARHROOMS	3/15/2019 11:43 AM
383	The snack stand is disgusting. I do not know how it passes the health code. It needs to be completely redone and modernized. The indoor bathrooms also need an upgrade and be made open to the public. A lot of older and handicapped people have difficulty using the ports potties that are not kept clean.	3/15/2019 11:39 AM
384	Indoor sport space	3/15/2019 11:34 AM

Byram Township Parks and Recreation Plan (PRP)

385	Knock it down and replace with nothing. It's only used by youth teams. If they want something they can pay and build.	3/15/2019 11:34 AM
386	Make it so we can use the bathrooms	3/15/2019 11:33 AM
387	Sheltered outdoor seating area.	3/15/2019 11:33 AM
388	Kitchen, bathroom facilities, meeting space	3/15/2019 11:30 AM
389	None	3/15/2019 11:29 AM
390	More shaded picnic space. Splash pad	3/15/2019 11:24 AM
391	Fix up the field house and bathrooms	3/15/2019 11:23 AM
392	A TON!!! New playground, better lights in parking lots and on fields, picnic area, and bike trails.	3/15/2019 11:22 AM
393	Bathrooms. A larger space that can be used for group meetings.	3/15/2019 11:22 AM
394	PROPER BATHROOMS FACT STYLE USE PORT A JOHNS JOKE DISGUSTING	3/15/2019 11:22 AM
395	If possible, torn down and rebuilt. If thats cost prohibitive, suggest modernizing the bathroom facilities.	3/15/2019 11:21 AM
396	bathrooms	3/15/2019 11:15 AM
397	Indoor restrooms / dog waste bags	3/15/2019 11:14 AM
398	Make it a building that may be used by all organizations (sports, scouts, seniors etc) for meetings/other activities.	3/15/2019 11:14 AM
399	Fix the restrooms and make them available for use	3/15/2019 6:26 AM
400	Elimination of concession stand and have the facility be updated to host community activities. Mainly now only used by football and baseball who benefit from the concession stand.	3/14/2019 5:26 AM
401	Complete remodel	3/13/2019 10:44 AM
402	Update	3/7/2019 5:32 AM
403	Question 12 not functioning properly CO needs a 7 story observation deck atop the field house	3/6/2019 9:43 AM
404	This should state What instead of which Bathrooms	3/5/2019 4:23 AM

Q14 Should the concession stand remain at C.O. Johnson Park?

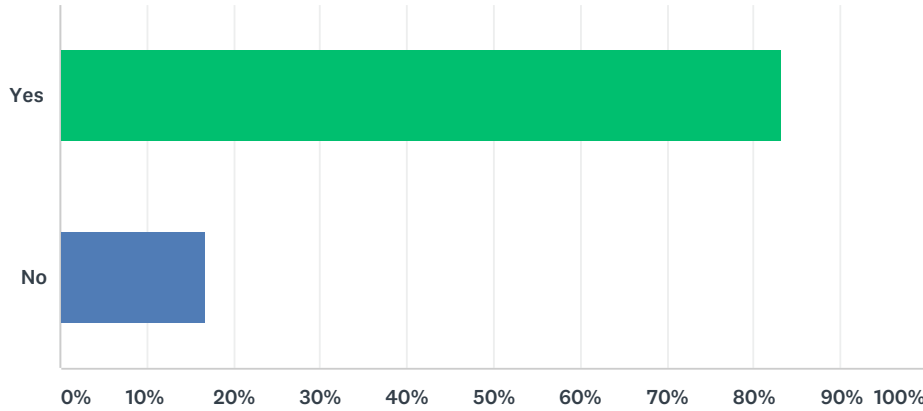
Answered: 767 Skipped: 296



ANSWER CHOICES	RESPONSES	
Yes	89.57%	687
No	10.43%	80
TOTAL		767

Q15 Do you support adding a canoe/ kayak launch to Tamarack park at Johnson Lake?

Answered: 841 Skipped: 222



ANSWER CHOICES	RESPONSES	
Yes	83.23%	700
No	16.77%	141
TOTAL		841

Q16 How severe of an issue is parking at Byram's parks and recreation facilities?

Answered: 463 Skipped: 600

#	RESPONSES	DATE
1	not bad	8/9/2019 6:48 AM
2	Not bad	7/29/2019 6:00 AM
3	n/a	7/24/2019 6:44 PM
4	Not to bad	7/24/2019 10:06 AM
5	U want to build parking lots now too?	7/24/2019 7:23 AM
6	It is difficult	7/24/2019 4:46 AM
7	N/a	7/24/2019 4:32 AM
8	Mostly not an issue except for East Brookwood "Park" in which you are required to park on a busy road.	7/24/2019 3:50 AM
9	Moderate	7/24/2019 3:43 AM
10	A complete joke. No enforcement at all. Dangerous to kids and parents alike. Unauthorized parking is costing money in repairs.	7/23/2019 10:20 PM
11	Pretty bad for those of us needing handicap parking.	7/20/2019 9:03 PM
12	None	7/19/2019 6:06 PM
13	When our children used to play sports you needed to arrive early to ensure close parking.	7/12/2019 6:40 PM
14	Sussex Branch Trail head could use improvement	7/11/2019 7:30 PM
15	Not an issue	6/27/2019 2:25 PM
16	None	6/27/2019 10:48 AM
17	Quite severe	6/20/2019 4:57 PM
18	None	6/20/2019 2:47 PM
19	It's just ok.	6/16/2019 4:51 PM
20	Could use a little more	6/16/2019 6:40 AM
21	CO Johnson needs more parking at the top of the hill for seniors.	6/15/2019 2:37 PM
22	10%	6/15/2019 12:47 PM
23	Pretty big. We live on Peach Tree St. and people using CO frequently park on both sides making it difficult to drive through.	6/13/2019 6:10 AM
24	CO is horrible!!	6/12/2019 10:51 AM
25	When multiple games are being played ,it is difficult to find parking especially handicap parking	6/12/2019 10:48 AM
26	Not severe, worse for baseball/softball fields	6/12/2019 10:38 AM
27	n/a	6/12/2019 10:31 AM
28	It's very bad when there are multiple activities at CO. Not enough Handicap parking rithet	6/12/2019 10:30 AM
29	You need 50 parking spots per field. With that number in mind, there is a severe parking shortage at all of Byrams parks!	6/12/2019 9:21 AM
30	Not severe.	6/12/2019 8:19 AM
31	Only during peak sport seasons. Middle of the summer when no sports are in season there is no issue.	6/12/2019 4:59 AM

Byram Township Parks and Recreation Plan (PRP)

32	Not the greatest	6/12/2019 3:47 AM
33	Never see them overcrowded	6/11/2019 5:43 PM
34	Not for me.	6/11/2019 1:51 PM
35	Not severe	6/11/2019 12:58 PM
36	Awful! I live on Peachtree, the parking is not manned and it's downright dangerous for the residents and the children	6/11/2019 12:56 PM
37	Not at all, no issue.	6/11/2019 11:54 AM
38	It is not grrat	6/11/2019 11:46 AM
39	Mostly ok, although some trails are hard to access	6/11/2019 10:36 AM
40	Seems decent	6/11/2019 7:36 AM
41	No issue	6/11/2019 7:12 AM
42	Moderate to severe.	6/11/2019 6:50 AM
43	I don't see much of an issue. Yes, the get crowded during an event. My children have outgrown activities so I am not aware of any current parking issues.	6/11/2019 6:43 AM
44	none	6/11/2019 6:19 AM
45	No problem	6/11/2019 6:07 AM
46	slight issue during weekend games	6/11/2019 6:07 AM
47	N/a	6/11/2019 6:05 AM
48	CO Johnson's parking is sufficient. I don't know about other parks.	6/11/2019 6:01 AM
49	Very severe	6/11/2019 5:57 AM
50	Not a huge issue	6/11/2019 5:21 AM
51	Not really	6/11/2019 5:09 AM
52	It's not	6/11/2019 4:57 AM
53	Not severe	6/11/2019 4:49 AM
54	Not severe	6/11/2019 4:35 AM
55	Definitely need more parking at CO Johnson	6/11/2019 4:27 AM
56	Co Johnson needs parking. It can't handle a full day of multiple sport events.	6/11/2019 4:27 AM
57	Terrible. Nonexistent in some areas	6/11/2019 4:24 AM
58	None experienced	5/30/2019 5:32 PM
59	None	5/30/2019 1:43 PM
60	Not an issue.	5/27/2019 3:49 AM
61	not severe when no games	5/24/2019 1:28 PM
62	Not that bad.	5/13/2019 10:35 AM
63	Not really an issue at all	5/13/2019 7:37 AM
64	Much more parking needed! It would be nice to have paved lots.	5/7/2019 7:38 PM
65	No issue	4/30/2019 2:49 PM
66	not severe	4/29/2019 6:36 AM
67	N/A	4/29/2019 4:58 AM
68	Not enough when there are games	4/28/2019 8:12 PM
69	never a problem	4/25/2019 12:51 PM
70	Not at all	4/24/2019 11:05 AM

Byram Township Parks and Recreation Plan (PRP)

71	More parking, and clearer legal parking is needed	4/24/2019 8:38 AM
72	Moderate	4/23/2019 5:23 AM
73	0	4/21/2019 6:44 AM
74	Very inconvenient.	4/19/2019 3:57 AM
75	Not too bad	4/18/2019 5:42 PM
76	Parking lot was quite bad at Allamuchy Mountain access parking lot at Continental drive and Waterloo rd. The partial paving Has been greatly improved.	4/18/2019 5:37 PM
77	Not very	4/18/2019 4:43 PM
78	Parking is good.	4/18/2019 4:08 PM
79	Not an issue	4/18/2019 3:05 PM
80	somewhat	4/18/2019 11:31 AM
81	One of the worst parts of raising f children in Byram	4/18/2019 8:49 AM
82	Very much so	4/18/2019 8:37 AM
83	Moderate	4/17/2019 1:31 PM
84	It's a definite issue. Fills up quickly and there's a far walk uphill	4/16/2019 10:19 AM
85	Not a serious concern	4/15/2019 1:49 PM
86	Never had a problem with parking	4/15/2019 6:50 AM
87	Does not apply	4/12/2019 9:13 AM
88	none	4/11/2019 7:18 AM
89	Only soccer seems to have an issue. If they need they can park in the back.	4/9/2019 10:49 PM
90	somewhat	4/9/2019 6:09 AM
91	Not an issue	4/7/2019 2:03 PM
92	Big problem at co johnson	4/6/2019 11:42 AM
93	Parking is ok	4/5/2019 5:26 AM
94	Somewhat	4/3/2019 11:23 AM
95	Not!	4/3/2019 8:14 AM
96	Severe! Very difficult to park at CO Johnson.	4/1/2019 4:18 PM
97	It's an issue	4/1/2019 3:37 PM
98	C O Johnson parking ok. Sometimes overcrowded depending on usage of fields.	4/1/2019 8:09 AM
99	Very tight, had to get there early to get a spot, when my kids were in sports.	4/1/2019 6:18 AM
100	Johnson lake parking is a joke. Maybe 2-3 cars at most ?	3/31/2019 5:20 PM
101	Now that my kids are much older, we really dont go to the parks	3/31/2019 4:56 PM
102	Not bad	3/31/2019 2:48 PM
103	Not an issue	3/31/2019 2:31 PM
104	There seems to be enough parking.	3/31/2019 6:29 AM
105	Not	3/30/2019 8:12 PM
106	Its not	3/30/2019 3:25 PM
107	moderate, busy during multiple games at field	3/30/2019 1:02 PM
108	Not really	3/30/2019 12:43 PM
109	No issue	3/30/2019 9:31 AM
110	It's a problem for the Mohawk field and the front lot at COJ	3/30/2019 8:02 AM

Byram Township Parks and Recreation Plan (PRP)

111	Not	3/30/2019 6:02 AM
112	Na	3/29/2019 4:55 PM
113	I have not personally had a problem.	3/29/2019 11:50 AM
114	Not at all severe	3/29/2019 11:30 AM
115	Not too bad	3/29/2019 11:26 AM
116	Minor	3/28/2019 6:09 PM
117	Not an issue. NO MORE TAXES.	3/28/2019 4:22 PM
118	The parking is good but we need more spaces for the disabled person.	3/28/2019 2:39 PM
119	Not really	3/28/2019 1:05 PM
120	do not know	3/28/2019 11:57 AM
121	No issue.	3/28/2019 10:35 AM
122	A little for Seniors	3/28/2019 8:52 AM
123	na	3/28/2019 6:52 AM
124	occasionally	3/28/2019 6:22 AM
125	There isn't a lot of parking at all from what i remember	3/28/2019 4:58 AM
126	Not a problem	3/28/2019 4:34 AM
127	Tamarack Park off of Rt. 206 is closed for half of the year! We are paying taxes for an unusable park. I am a hiker and would like to be able to park at the Rt. 206 parking lot to take my hikes. Keep the chain down!	3/28/2019 4:18 AM
128	Parking	3/28/2019 3:41 AM
129	It's not an issue....Though Tamarack Park's parking lot has been chained off since it was built!!!!	3/28/2019 1:35 AM
130	Not so good for hikers	3/28/2019 1:32 AM
131	Never had a problem.	3/28/2019 1:25 AM
132	Adequate at best.	3/27/2019 3:55 PM
133	None	3/27/2019 3:54 PM
134	Parking is crowdedness, but adequate.	3/27/2019 3:48 PM
135	Needs additional parking	3/27/2019 2:48 PM
136	Not sure	3/27/2019 12:39 PM
137	Allamuchy trailheads can get crowded. On street shoulder parking would suffice.	3/27/2019 11:02 AM
138	On holidays I have found Allamuchy Parking overflowing.	3/27/2019 8:55 AM
139	Additional parking lots would be great during events. Perhaps using a vinyl tile in the grassy areas would allow a permeable option for parking in some areas.	3/27/2019 7:11 AM
140	at CO parking is tight during baseball season	3/27/2019 6:32 AM
141	very	3/27/2019 4:55 AM
142	Not at all	3/27/2019 3:42 AM
143	None	3/26/2019 7:39 PM
144	More parking is needed for the major parks where teams play like Neil Gylling.	3/26/2019 3:50 PM
145	not	3/26/2019 3:50 PM
146	None	3/26/2019 1:07 PM
147	None	3/26/2019 11:46 AM
148	It's bad when they're busy	3/26/2019 10:51 AM
149	Room for improvement with more parking. Closer spots to fields	3/26/2019 10:42 AM

Byram Township Parks and Recreation Plan (PRP)

150	Not an issue during the times we use the space	3/26/2019 10:10 AM
151	DURING GAMES PARENTS ARE VERY INCONSIDERATE AND END UP PARKING ON LOCAL STREETS INSTEAD OF PARKING IN THE AVAILABLE AREAS AND WALKING	3/26/2019 9:51 AM
152	Depends on the park.	3/26/2019 6:21 AM
153	Shuttles	3/25/2019 8:26 PM
154	None	3/25/2019 6:42 PM
155	I haven't used the facilities in years. Parking at CO wasn't always convenient, but it was ample.	3/25/2019 4:56 PM
156	No issue for my use	3/25/2019 4:52 PM
157	No very	3/25/2019 4:25 PM
158	There seems to be enough parking at co johnson	3/25/2019 4:20 PM
159	Only an issue at C O next to small soccer field.	3/25/2019 3:04 PM
160	I don't appreciate when people park on the streets in forest lake instead of in the spots at CO Johnson. creates an unsafe situation on peach tree street. people do it even when there is ample parking - they just don't want to walk from the far lot.	3/25/2019 1:50 PM
161	It's not safe in spots.	3/25/2019 12:03 PM
162	Not	3/25/2019 11:53 AM
163	Depends on the day. Usually no, but there are some days that it gets very busy at Tamarack	3/25/2019 7:19 AM
164	No issue	3/24/2019 5:39 PM
165	Good parking poor lighting	3/24/2019 4:15 PM
166	Not an issue for us.	3/24/2019 2:49 PM
167	Medium	3/24/2019 12:32 PM
168	Not severe, mist hardly used except CO Johnson	3/24/2019 10:21 AM
169	not enough parking	3/24/2019 9:23 AM
170	Not to bad.	3/24/2019 7:13 AM
171	I dont k	3/23/2019 7:51 PM
172	not an issue	3/23/2019 5:40 PM
173	Not a problem	3/23/2019 4:51 PM
174	not at all	3/23/2019 2:37 PM
175	Depends what type of event is going on and how busy it gets	3/23/2019 2:33 PM
176	Not severe at all.	3/23/2019 2:28 PM
177	Could be better	3/23/2019 11:56 AM
178	Don't utilize them.	3/23/2019 10:36 AM
179	Not bad	3/23/2019 9:40 AM
180	N/A	3/23/2019 8:07 AM
181	Pretty bad	3/23/2019 7:37 AM
182	Not a major issue	3/23/2019 7:34 AM
183	Pretty severe.	3/23/2019 5:38 AM
184	Not severe	3/23/2019 2:21 AM
185	N/a	3/22/2019 6:20 PM
186	No	3/22/2019 5:37 PM
187	Ok	3/22/2019 3:41 PM
188	No issue	3/22/2019 3:11 PM

Byram Township Parks and Recreation Plan (PRP)

189	Not severe	3/22/2019 1:50 PM
190	Terrible. Some places there is actually no parking at all.	3/22/2019 11:46 AM
191	Huge issue	3/22/2019 10:03 AM
192	Much more parking is needed.j	3/22/2019 10:03 AM
193	I do not know first hand. I have heard that parking is limited during popular events.	3/22/2019 7:36 AM
194	Terrible, always terrible. Not to mention the problems it causes on Peachtree Street where we live during the season. CO needs more parking and our neighbors need to be more respectful to those who live on Peachtree. Our township officials do not listen to the complaints from the residents on Peachtree. I can't tell you how many times I've been almost hit headon. Pls do something, don't wait for a fatality.	3/22/2019 7:15 AM
195	Not the greatest	3/22/2019 7:09 AM
196	Safety needs to be priority	3/22/2019 4:13 AM
197	None	3/22/2019 3:55 AM
198	None	3/22/2019 2:27 AM
199	Not too bad at CO Johnson, but limited at other parks/facilities	3/22/2019 2:24 AM
200	It's difficult to find a spot on weekends	3/22/2019 1:38 AM
201	It's awful	3/22/2019 1:02 AM
202	Most are not all that severe.	3/21/2019 10:15 PM
203	If every field has an event, which happens pretty often, parking is a nightmare.	3/21/2019 6:31 PM
204	Not severe but	3/21/2019 6:05 PM
205	Soso	3/21/2019 5:51 PM
206	No parking at certain times for field use due to sport overlaps.	3/21/2019 5:41 PM
207	Parking for soccer at CO can be rough but it's not the worse.	3/21/2019 5:01 PM
208	Not bad	3/21/2019 4:46 PM
209	Not really an issue at Co or tamarack unless multiple games going at the same time. Neil gylling not equipped for event parking	3/21/2019 4:32 PM
210	Minor	3/21/2019 4:14 PM
211	Its a issue	3/21/2019 2:11 PM
212	Can be an issue at COJOHNSON	3/21/2019 1:51 PM
213	not terrible	3/21/2019 12:04 PM
214	Very severe,. Why is the gate always locked and no one is ever to enter the park during the daytime.	3/21/2019 11:57 AM
215	Low. Not a big issue, but that can change if the volume if people that use the facilities increases.	3/21/2019 11:40 AM
216	Depends on the specific park.	3/21/2019 11:37 AM
217	No issue other then that people are to lazy to walk.	3/21/2019 11:27 AM
218	not at all	3/21/2019 11:05 AM
219	I never have a problem parking	3/21/2019 10:45 AM
220	Only severe on major days like Baseball opening day.	3/21/2019 10:40 AM
221	It is only difficult when there are sports activities going on at the fields.	3/21/2019 10:31 AM
222	Medium problem mostly. Bad at CO Johnson during practice and games	3/21/2019 10:29 AM
223	No issues	3/21/2019 10:15 AM
224	Its terrible! Not everyone can traipse up that hill at COJ from the parking lot. Parking up top is hazardous to get down to the fields for seniors who may not be "disabled " but have difficulty with balance or ling walks on uneven surfaces.	3/21/2019 9:46 AM

Byram Township Parks and Recreation Plan (PRP)

225	Not a problem	3/21/2019 9:45 AM
226	Somewhat	3/21/2019 9:07 AM
227	Not terrible	3/21/2019 8:59 AM
228	Unknown	3/21/2019 8:53 AM
229	I've heard it is bad one day in September, Byram Day.	3/21/2019 8:40 AM
230	most days good	3/21/2019 8:35 AM
231	Somewhat	3/21/2019 8:32 AM
232	could be better	3/21/2019 8:29 AM
233	Not an issue.	3/21/2019 8:21 AM
234	No issues with parking	3/21/2019 6:02 AM
235	Of the fields we use, it's not a big issue.	3/21/2019 5:20 AM
236	Don't know	3/21/2019 5:01 AM
237	Not very severe	3/21/2019 4:59 AM
238	The only problem I have with parking at CO Johnson is having to climb the hill. Being in my 70's it is not an easy climb.	3/21/2019 4:48 AM
239	N/a	3/21/2019 2:56 AM
240	severe	3/21/2019 2:49 AM
241	Fine	3/20/2019 7:24 PM
242	Kind of	3/20/2019 7:05 PM
243	varies by facility. Should be seen in your study when looking at usage.	3/20/2019 6:42 PM
244	Low	3/20/2019 5:30 PM
245	Not bad	3/20/2019 4:17 PM
246	None	3/20/2019 4:12 PM
247	None	3/20/2019 4:08 PM
248	At CO Johnson, there seems to be adequate parking especially above the football field. At Neil Gylling, the parking lot needs to be doubled and paved.	3/20/2019 3:15 PM
249	Haven't had a problem parking. I am not adverse to walking!	3/20/2019 2:30 PM
250	Not very	3/20/2019 1:58 PM
251	Not severe	3/20/2019 1:14 PM
252	Horrible	3/20/2019 1:11 PM
253	Not an issue except for busy days when township activities are occurring. (Byram day, etc.)	3/20/2019 1:11 PM
254	Not bad	3/20/2019 1:01 PM
255	Overnight cars should be towed.	3/20/2019 10:55 AM
256	More leaf pick up dates would be great	3/20/2019 9:58 AM
257	Problematic	3/20/2019 9:44 AM
258	I think there are other improvements that should come before parking.	3/20/2019 9:40 AM
259	N/p	3/20/2019 8:25 AM
260	CO JOHNSON HAS ADEQUATE PARKING	3/20/2019 7:39 AM
261	The baseball fields flood because of poor grading ex low spots	3/20/2019 7:34 AM
262	Moderate	3/20/2019 6:41 AM
263	It's fine	3/20/2019 5:50 AM

Byram Township Parks and Recreation Plan (PRP)

264	Minor	3/20/2019 5:07 AM
265	Have never had a problem.	3/20/2019 4:48 AM
266	Good at almost all facilities. Neil Gylling park could use more parking space.	3/20/2019 3:01 AM
267	It ok. I'd like to see coaches not park in the handicapped spaces at CO Johnson.	3/20/2019 1:06 AM
268	Good. However, I didn't think of Johnson Lake as being accessible by Tamarack Park until reading the previous question. Parking may need to be improved if there were to be a kayak launch there.	3/20/2019 1:04 AM
269	CO parking is bad on Bert busy sports days	3/20/2019 12:54 AM
270	We primarily only go to CO. We don't have kids in sports so only use the playground really. I could see parking being an issue during sport seasons but haven't really dealt with it as we aren't there that often do to work/school.	3/19/2019 11:56 PM
271	not terrible	3/19/2019 11:36 PM
272	I rarely have an issue with parking except at Neil Gylling	3/19/2019 9:33 PM
273	Sometimes not enough space to park in the upper small parking lot when there are games and camps going on.	3/19/2019 8:43 PM
274	Minimal	3/19/2019 6:14 PM
275	Not sure	3/19/2019 6:11 PM
276	hahaha are you really asking that? its a joke.	3/19/2019 5:56 PM
277	Parking at Neil Gylling is an issue.	3/19/2019 5:49 PM
278	Extreme. Parking at all the recreation fields and parks are poorly lit and are generally not in satisfactory condition	3/19/2019 5:42 PM
279	Not usually an issue	3/19/2019 5:29 PM
280	Terrible. When the fields are crowded and the parking lots are full and there's nowhere to park but the grass...the police patrol and give tickets. Not fair when it's the town's fault the space is limited!	3/19/2019 5:17 PM
281	Parking is an issue only during sporting events	3/19/2019 4:52 PM
282	Lots of parking	3/19/2019 4:42 PM
283	It's an issue when multiple sports are running at the same time	3/19/2019 4:31 PM
284	Not an issue at CO and I live by Mohawk Ridge Field so it doesn't apply to me.	3/19/2019 4:19 PM
285	Could be better..could be worse	3/19/2019 4:10 PM
286	Not horrible.	3/19/2019 4:09 PM
287	Major	3/19/2019 4:05 PM
288	It seems to be adequate. I've never not been able to find a parking spot for an event.	3/19/2019 3:55 PM
289	Some what of an issue	3/19/2019 3:53 PM
290	Mild	3/19/2019 3:41 PM
291	The parking is terrible. The upper lot at CO does not have lights. Sometimes you are walking to your car in the dark	3/19/2019 2:57 PM
292	Not an issue	3/19/2019 2:14 PM
293	Not very	3/19/2019 1:25 PM
294	CO Johnson is terrible	3/19/2019 1:24 PM
295	0	3/19/2019 12:51 PM
296	Very	3/19/2019 12:29 PM
297	Not at all	3/19/2019 12:19 PM
298	Not an issue for me.	3/19/2019 12:06 PM
299	Parking is adequate	3/19/2019 10:02 AM

Byram Township Parks and Recreation Plan (PRP)

300	Don't know	3/19/2019 8:55 AM
301	It can be pretty bad for parking	3/19/2019 8:24 AM
302	Only problem are the people who do not obey the parking rules in the upper lot at CO	3/19/2019 8:16 AM
303	Not very	3/19/2019 8:15 AM
304	Not good	3/19/2019 8:11 AM
305	Almost never	3/19/2019 8:06 AM
306	Not at all	3/19/2019 8:06 AM
307	Never had an issue but if adding turf parking will be an issue	3/19/2019 7:41 AM
308	Its not	3/19/2019 7:36 AM
309	No do not add parking lots	3/19/2019 7:31 AM
310	CO has terrible parking down by the basketball courts	3/19/2019 7:10 AM
311	Some gravel areas are full of damaging holes	3/19/2019 7:00 AM
312	Depends on which field (the top field that usually fields soccer at CO is the worst). It can be crazy, but that happens at most recreation facilities during their busy scheduled days.	3/19/2019 7:00 AM
313	Parking is decent	3/19/2019 6:49 AM
314	Lacking	3/19/2019 6:38 AM
315	A lot of the parking has ruts and is muddy or dusty	3/19/2019 6:23 AM
316	Never seems to be enough parking at any venue.	3/19/2019 6:17 AM
317	Adequate	3/19/2019 6:16 AM
318	not sever.e	3/19/2019 6:15 AM
319	Not an issue	3/19/2019 6:12 AM
320	Parking at lower CO is terrible. Same near the clubhouse. And the parking areas should be paved.	3/19/2019 6:11 AM
321	It is really bad at CO Johnson	3/19/2019 6:09 AM
322	Not sure	3/19/2019 6:03 AM
323	It is nearly impossible to find parking	3/19/2019 5:30 AM
324	No issue	3/19/2019 5:21 AM
325	Not to severe .	3/19/2019 2:19 AM
326	Johnson lake has almost no parking. However, there is adaqueate parking at CO and a trail connects CO parking and Johnson lake. Tamarack Park is NEVER OPEN. Open it please!	3/18/2019 7:18 PM
327	Compared to other towns, embarrassing for what we pay in taxes.	3/18/2019 4:54 PM
328	Parking is fine by me	3/18/2019 3:57 PM
329	Not	3/18/2019 11:56 AM
330	Not an issue	3/18/2019 11:28 AM
331	You need 50 parking spots per field per park.	3/18/2019 10:05 AM
332	Co Johnson should have additional parking	3/18/2019 9:22 AM
333	Not sure why the Rt.206 lot for Tamarack park always has the gates closed. It's been that way all year.	3/18/2019 8:48 AM
334	It's not always clear on parking for some trails	3/18/2019 8:29 AM
335	When my children have played soccer at C.O. Johnson park, the small parking lot at the far end of facility (gravel lot off of Rossville Road) has been over-capacity with no additional places to park.	3/18/2019 7:45 AM
336	No	3/18/2019 7:06 AM
337	Depends on weather and activity, usually good	3/18/2019 3:30 AM

Byram Township Parks and Recreation Plan (PRP)

338	Not an issue	3/18/2019 2:25 AM
339	Allamuchy State park off Waterloo by continental dr, needs to be re paved or chip and tarred	3/17/2019 3:23 PM
340	No issues	3/17/2019 3:16 PM
341	Only for large school related event, trunk or treat, etc.	3/17/2019 11:12 AM
342	CO Johnson lot near road is ALWAYS AN ISSUE	3/17/2019 10:26 AM
343	Zero	3/17/2019 4:25 AM
344	N/A	3/16/2019 8:25 PM
345	Lazy parents won't walk from the parking lots so they park on peach tree street	3/16/2019 2:56 PM
346	N/a	3/16/2019 2:55 PM
347	Parking at CO is horrendous during the active sports seasons. Always has been.	3/16/2019 12:28 PM
348	Not	3/16/2019 12:22 PM
349	N/a	3/16/2019 9:34 AM
350	IT WAS ALRIGHT	3/16/2019 9:19 AM
351	I think there's plenty of parking. The problem is the lazy people that don't want to walk 1 minute from the lots to where they plant their folding chairs in the fields.	3/16/2019 8:01 AM
352	Depends per area. I think parking is the least of our worries though.	3/16/2019 7:39 AM
353	The parking is not very well planned at CO Johnson and hard for special needs people. You have to travel several hundred yards from parking to access certain areas.	3/16/2019 7:27 AM
354	Not at all	3/16/2019 7:21 AM
355	Not very	3/16/2019 7:06 AM
356	Not severe	3/16/2019 6:46 AM
357	No problem usually	3/16/2019 6:07 AM
358	Allamuchy state park parking is all pot holes	3/16/2019 5:38 AM
359	Parking has not been a problem for us.	3/16/2019 5:30 AM
360	Medium	3/16/2019 5:16 AM
361	Terrible for soccer	3/16/2019 5:03 AM
362	Difficult walk for seniors	3/16/2019 4:47 AM
363	Moderate to severe...depending o. The event	3/16/2019 4:37 AM
364	----	3/16/2019 4:04 AM
365	It's not too bad	3/16/2019 3:54 AM
366	I've only frequented Johnson park, and it can be difficult to get to the field if you are on wheels I haven't been there in years but if it walkways haven't been put in ,they are needed	3/16/2019 3:35 AM
367	Hey are you in the parking near the clubhouse is awful.	3/16/2019 3:25 AM
368	0	3/16/2019 3:05 AM
369	Almost hit by car on tamarack forces us to drive to CO when it's only a mile away When it's sports season it's very hard to find parking	3/16/2019 2:12 AM
370	When high sports season and you use the fields/parks for walking/running it's hard. We used to walk to CO but almost hit by car on tamarack so we drive now	3/16/2019 1:56 AM
371	not too severe	3/15/2019 8:04 PM
372	Very	3/15/2019 7:37 PM
373	Only problem is at upper parking lot at co Johnson only because people are too lazy to walk from other parking areas	3/15/2019 7:23 PM
374	Mainly a problem at CO when multiple events happening	3/15/2019 7:18 PM

Byram Township Parks and Recreation Plan (PRP)

375	Never had an issue	3/15/2019 7:11 PM
376	None	3/15/2019 6:52 PM
377	Not severe	3/15/2019 6:52 PM
378	At CO a huge problem!!!	3/15/2019 6:47 PM
379	No issues, plenty of parking space.	3/15/2019 6:35 PM
380	Ok	3/15/2019 6:18 PM
381	Depends on the park. Gulling Park you have to use the school	3/15/2019 6:14 PM
382	Terrible why not just put a gate at the entrance of all the parks to ensure nobody can ever gain access pretty much what is being done now anyway	3/15/2019 6:12 PM
383	I don't see an issue	3/15/2019 6:09 PM
384	No issue	3/15/2019 5:41 PM
385	None	3/15/2019 5:40 PM
386	dont like the hill at co johnson by the playground, my elderly mom has trouble going up the hill if the handicap spots are full on top	3/15/2019 5:36 PM
387	Not very	3/15/2019 5:32 PM
388	I have never had an issue with this.	3/15/2019 5:30 PM
389	I only use CO Johnson. It's in rough shape, but not otherwise an issue	3/15/2019 5:22 PM
390	N/a	3/15/2019 5:17 PM
391	No problem	3/15/2019 5:13 PM
392	Not enough space at CO Johnson during baseball/soccer for regular people to use the park.	3/15/2019 4:54 PM
393	The parking at CO Johnson is atrocious and unsafe. It does not meet the ADA requirements from field to field. The lights in the parking lot are never on at night. This is a safety issue and unacceptable!	3/15/2019 4:50 PM
394	Severe	3/15/2019 4:45 PM
395	N/a	3/15/2019 4:27 PM
396	Has never been an issue for me	3/15/2019 4:22 PM
397	Too lot at CO is bad, but plenty on the side if willing to walk.	3/15/2019 4:15 PM
398	Non-issue	3/15/2019 4:00 PM
399	I am glad to see the atrocious condition of the unpaved road in which we need to park to access the trails on the Waterloo Rd side have been somewhat repaired and is at least driveable.	3/15/2019 3:53 PM
400	No problem	3/15/2019 3:44 PM
401	Severe	3/15/2019 3:44 PM
402	Varies	3/15/2019 3:40 PM
403	no issue	3/15/2019 3:33 PM
404	I always find I can park	3/15/2019 3:31 PM
405	Ive never had any parking issue	3/15/2019 3:31 PM
406	None	3/15/2019 3:28 PM
407	Not severe	3/15/2019 3:12 PM
408	It isn't	3/15/2019 3:05 PM
409	Not	3/15/2019 3:02 PM
410	moderate	3/15/2019 3:01 PM
411	Not at CO	3/15/2019 2:50 PM

Byram Township Parks and Recreation Plan (PRP)

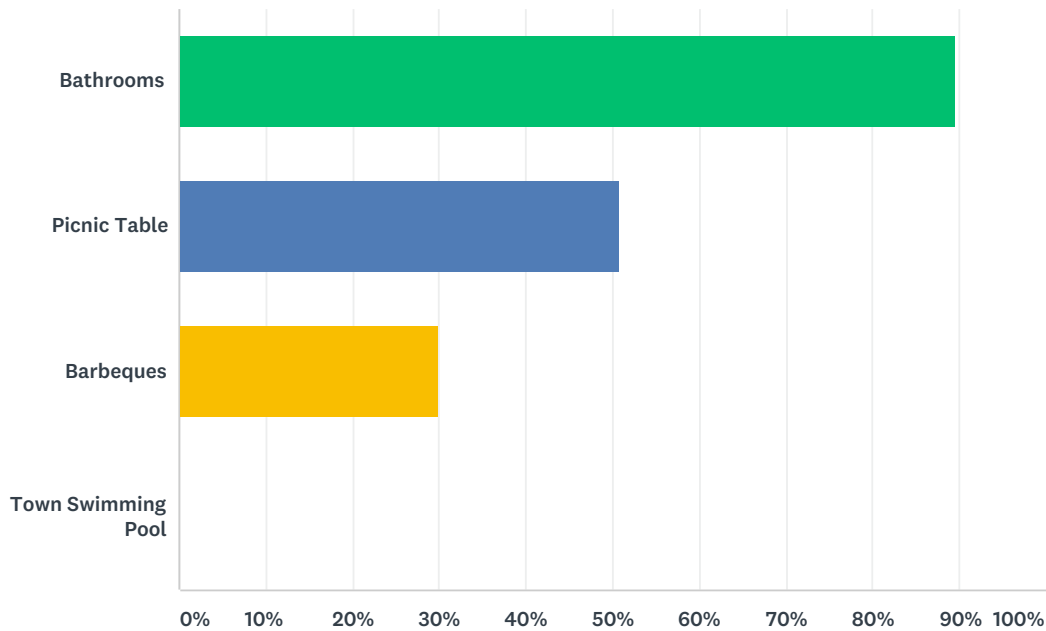
412	Very poor	3/15/2019 2:45 PM
413	Not really issue for our needs.	3/15/2019 2:27 PM
414	0	3/15/2019 2:21 PM
415	None	3/15/2019 2:17 PM
416	N/A	3/15/2019 2:16 PM
417	Non	3/15/2019 2:13 PM
418	Not an issue.	3/15/2019 2:12 PM
419	Depends on the park. The trails off Waterloo have very little parking causing cars to park on the side of the road.	3/15/2019 2:10 PM
420	It gets crowded, but rarely an issue at CO.	3/15/2019 2:09 PM
421	Not	3/15/2019 2:08 PM
422	It can be from time to time.	3/15/2019 2:02 PM
423	I've never had a problem with parking.	3/15/2019 1:59 PM
424	When there are games going on, parking is horrible. We also need signs directing visiting team members to parking near the field where their game is being held.	3/15/2019 1:14 PM
425	Not bad	3/15/2019 12:49 PM
426	N/A	3/15/2019 12:45 PM
427	Medium	3/15/2019 12:33 PM
428	None	3/15/2019 12:28 PM
429	Significant enough to be inconvenient on occasion.	3/15/2019 12:18 PM
430	Definitely an issue	3/15/2019 12:15 PM
431	could use some improvement	3/15/2019 12:14 PM
432	I no longer use CO Johnson in peak hours. Grandchildren who live with me are too young yet but I am concerned for their future athletic activities.	3/15/2019 12:14 PM
433	I don't know.	3/15/2019 12:13 PM
434	get there early	3/15/2019 12:12 PM
435	I personally have not had a major problem	3/15/2019 12:11 PM
436	N/a	3/15/2019 12:08 PM
437	It gets crowses	3/15/2019 12:05 PM
438	Not too severe. Usually enough space for all.	3/15/2019 12:05 PM
439	We have never had an issue with parking	3/15/2019 12:03 PM
440	Not horrible	3/15/2019 12:03 PM
441	Not very	3/15/2019 11:51 AM
442	At CO Johnson, too many people attempt to park in the lots near Roseville Road and on the roads themselves. For some reason, they do not use the lots further from the road (near skate park).	3/15/2019 11:50 AM
443	Not an issue at CO Johnson. The problem is parents want to park close to their kid's field, they don't want to walk from the parking spaces available in the back.	3/15/2019 11:49 AM
444	Certain parking lots at co johnson are tight with limited parking	3/15/2019 11:47 AM
445	1-10? 3. Not a problem	3/15/2019 11:43 AM
446	Not severe at all	3/15/2019 11:39 AM
447	Reasonable	3/15/2019 11:34 AM
448	When youth teams are there it's horrible.	3/15/2019 11:34 AM

Byram Township Parks and Recreation Plan (PRP)

449	Not bad.	3/15/2019 11:33 AM
450	Not at all	3/15/2019 11:31 AM
451	None that I know of	3/15/2019 11:30 AM
452	Very poor at most trailheads.	3/15/2019 11:29 AM
453	Major. Enforcement of the parking laws is nonexistent. Dangerous.	3/15/2019 11:23 AM
454	It's not severe but it's an issue	3/15/2019 11:22 AM
455	i haven't seen an issue.	3/15/2019 11:22 AM
456	CO ok others terrible	3/15/2019 11:22 AM
457	Not an issue at all	3/15/2019 11:21 AM
458	haven't had a problem	3/15/2019 11:15 AM
459	parking is addeuate	3/15/2019 11:14 AM
460	Not bad	3/15/2019 11:14 AM
461	Not very	3/15/2019 6:26 AM
462	Trail Heads have limited parking.	3/14/2019 5:26 AM
463	Moderate.	3/13/2019 10:44 AM

Q17 Which of the following facilities would you like to see reintroduced to Neil Gylling Park?

Answered: 627 Skipped: 436



ANSWER CHOICES	RESPONSES
Bathrooms	89.63% 562
Picnic Table	50.88% 319
Barbeques	29.98% 188
Town Swimming Pool	0.16% 1
Total Respondents: 627	

#	OTHER (PLEASE SPECIFY)	DATE
1	None	7/24/2019 9:29 AM
2	None.	6/23/2019 5:57 PM
3	Na	6/13/2019 2:35 PM
4	There were bathrooms there once before	6/12/2019 10:30 AM
5	Not porta johns!	6/12/2019 9:21 AM
6	None	6/11/2019 7:12 AM
7	Concession stand during games	6/11/2019 6:43 AM
8	Volleyball	6/11/2019 4:27 AM
9	Lights for the fields	6/11/2019 4:27 AM
10	None	5/30/2019 1:43 PM
11	Re-grade it for better water management. Floods easily.	5/13/2019 10:35 AM
12	N/A	4/29/2019 4:58 AM

Byram Township Parks and Recreation Plan (PRP)

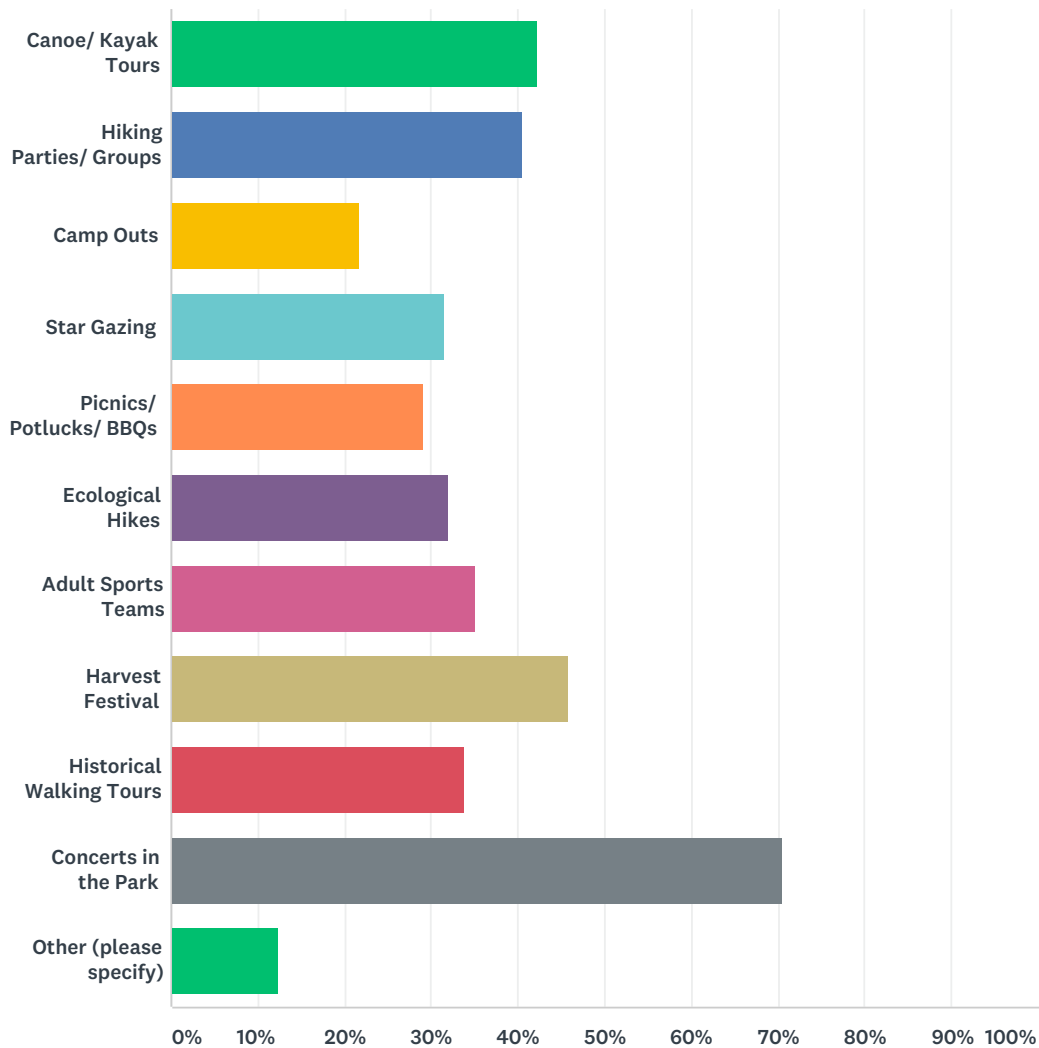
13	Concession stand to help raise funds for the softball teams	4/18/2019 8:49 AM
14	Concession stand	4/9/2019 10:49 PM
15	None! Introduce NOTHING!	4/3/2019 8:14 AM
16	Make it family friendly.	4/1/2019 6:18 AM
17	Concession stand	4/1/2019 4:58 AM
18	I don't care.	3/28/2019 4:22 PM
19	Dog waste disposal bags	3/28/2019 6:52 AM
20	None	3/28/2019 4:34 AM
21	None	3/28/2019 1:35 AM
22	covered pavilion and gaga pit	3/27/2019 6:32 AM
23	to be honest, i don't think i've ever been to this park	3/26/2019 3:50 PM
24	Kids' play area	3/26/2019 10:51 AM
25	Pool	3/26/2019 10:43 AM
26	Try to plant grass around he bleachers. It's a dirt pit. Perhaps add lights	3/26/2019 6:21 AM
27	None	3/25/2019 6:42 PM
28	I don't even know where this park is.	3/25/2019 1:50 PM
29	Bocce ball court	3/24/2019 2:49 PM
30	Nothing	3/24/2019 10:21 AM
31	Porta Johns	3/23/2019 10:36 AM
32	Bird watching boardwalk	3/22/2019 10:27 PM
33	Nothing I see	3/22/2019 3:11 PM
34	Playgrounds	3/21/2019 12:08 PM
35	Better park	3/21/2019 8:59 AM
36	None	3/21/2019 8:40 AM
37	Concession stand, maybe she's with window so girls softball can also fundraiser without just dragging and setting up a table!	3/21/2019 8:30 AM
38	Never used this park	3/21/2019 6:02 AM
39	stage area/bandshell for concerts	3/20/2019 6:42 PM
40	No opinion	3/20/2019 8:25 AM
41	Paved parking lot	3/20/2019 3:01 AM
42	Swimming	3/20/2019 1:06 AM
43	None	3/19/2019 8:43 PM
44	None	3/19/2019 5:12 PM
45	Na	3/19/2019 12:29 PM
46	None	3/19/2019 7:41 AM
47	Na	3/19/2019 7:36 AM
48	Do not sponsor tax payer funded events.	3/19/2019 7:31 AM
49	Concession trailer?	3/19/2019 6:59 AM
50	Pave the parking lot !	3/19/2019 6:11 AM
51	Never been there	3/19/2019 2:19 AM
52	Don't use this park	3/18/2019 11:28 AM

Byram Township Parks and Recreation Plan (PRP)

53	I am not familiar with Neil Gylling park, and it would be helpful if this survey included a map and description of the park facilities.	3/18/2019 7:45 AM
54	Over head cover dug outs	3/18/2019 7:06 AM
55	None	3/17/2019 11:12 AM
56	Nothing	3/16/2019 12:22 PM
57	Nothing	3/16/2019 7:21 AM
58	None never used it	3/15/2019 5:17 PM
59	Nothing	3/15/2019 5:13 PM
60	None	3/15/2019 5:13 PM
61	Update/resurface the municipal tennis courts	3/15/2019 4:20 PM
62	n/a	3/15/2019 3:01 PM
63	None	3/15/2019 2:17 PM
64	Food pavilion	3/15/2019 2:16 PM
65	Playground	3/15/2019 2:13 PM
66	Nothing	3/15/2019 2:12 PM
67	Nothing	3/15/2019 12:45 PM
68	Walking trail	3/15/2019 12:44 PM
69	none	3/15/2019 12:12 PM
70	Paved walking around field	3/15/2019 12:08 PM
71	N/a	3/15/2019 11:39 AM
72	Parking stinks.	3/15/2019 11:34 AM
73	None	3/15/2019 11:29 AM
74	Snack stand.	3/15/2019 11:22 AM
75	None	3/14/2019 5:26 AM

Q18 What recreational activities would you like to see Byram Township facilitate?

Answered: 830 Skipped: 233



ANSWER CHOICES	RESPONSES	
Canoe/ Kayak Tours	42.29%	351
Hiking Parties/ Groups	40.48%	336
Camp Outs	21.81%	181
Star Gazing	31.69%	263
Picnics/ Potlucks/ BBQs	29.04%	241
Ecological Hikes	31.93%	265
Adult Sports Teams	35.18%	292
Harvest Festival	45.90%	381
Historical Walking Tours	33.98%	282

Byram Township Parks and Recreation Plan (PRP)

Concerts in the Park	70.48%	585
Other (please specify)	12.29%	102
Total Respondents: 830		

#	OTHER (PLEASE SPECIFY)	DATE
1	Country Music	7/24/2019 6:45 PM
2	n/a	7/24/2019 6:44 PM
3	Hunting/Fishing	7/24/2019 1:42 PM
4	a little water splash pad for kids	7/24/2019 10:06 AM
5	none	6/15/2019 12:47 PM
6	Activities such as volley ball badminton horseshoes & bocci ball	6/12/2019 10:30 AM
7	Organize a Dragon boat race like Sparta does.	6/12/2019 4:59 AM
8	Movies in the park for adults	6/11/2019 6:43 AM
9	Movies at the park; Annual Town Fleamarket at the Park; Walk or drive-through Lighted, Holiday Decorations (maybe a contest or local business sponsored?) at the park.	6/11/2019 6:01 AM
10	Family oriented events	6/11/2019 5:57 AM
11	Kids movie nights	6/11/2019 4:51 AM
12	Outdoor movies and fests!	6/11/2019 4:27 AM
13	Mountain biking	4/30/2019 2:49 PM
14	Biking	4/24/2019 8:38 AM
15	Outdoor movie night	4/18/2019 3:05 PM
16	Mtb festival	4/17/2019 2:13 PM
17	Splash pad	4/16/2019 10:19 AM
18	Cultural/historical with Waterloo	4/16/2019 8:54 AM
19	Mountain bike races	4/12/2019 3:37 PM
20	Trail runs	4/12/2019 9:13 AM
21	Better maintain what you have (C.O. Field House, Neil Gylling Field House, etc.)	4/9/2019 10:49 PM
22	Everything and anything Mt Olive rec does. They should be your ideal.	4/1/2019 3:37 PM
23	Costume parade with trunk r treat at co	4/1/2019 11:01 AM
24	No r	3/31/2019 5:20 PM
25	dog park.	3/30/2019 7:01 PM
26	Inline-ice skating	3/29/2019 4:55 PM
27	Fireworks, food truck festivals, more community activities like Roxbury and Mt. Olive	3/29/2019 11:30 AM
28	NO MORE TAXES. All of these would certainly result in a tax increase.	3/28/2019 4:22 PM
29	Trail maintenance by groups	3/28/2019 6:52 AM
30	Dog Park	3/28/2019 4:25 AM
31	Township open space should be opened to hunting	3/28/2019 1:35 AM
32	Girls volleyball	3/27/2019 12:39 PM
33	educational presentations, farmers market	3/27/2019 6:32 AM
34	festivals, ex food, beer, wine bring some locals in	3/26/2019 3:50 PM
35	Bike grouos/toursbuy	3/26/2019 1:32 PM

Byram Township Parks and Recreation Plan (PRP)

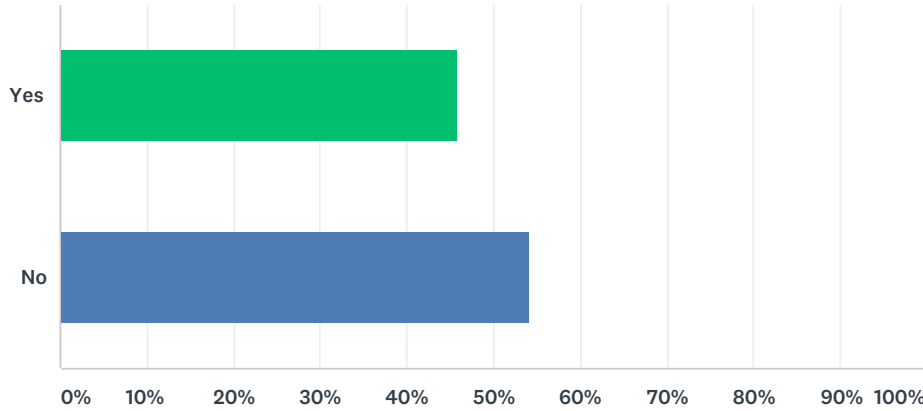
36	Trip to Broadway etc!!!	3/26/2019 1:07 PM
37	Mountain Biking	3/26/2019 12:45 PM
38	Pool	3/26/2019 10:43 AM
39	Running races 5K, 10K, both road and trail races	3/26/2019 10:42 AM
40	Bocce teams	3/26/2019 10:24 AM
41	Acknowledge biking at the least. Both the sussex rail trail and allamuchy in the town...both are destination locations for biking.	3/25/2019 4:52 PM
42	Trash hikes - there's a lot of litter in byram.	3/25/2019 1:50 PM
43	Collaborate with Netcong and Stanhope townships. I live in Stanhope and coach 5 sports teams for kids in all 3 towns. I don't view it as a Byram/Stanhope/Netcong separate issue other than budget and reporting. There should be a consortium that represents all sports and activities for the towns that feed into the same high school (which is where are taxes are allocated). Thanks for listening	3/25/2019 12:03 PM
44	Year round swimming facility	3/24/2019 5:39 PM
45	Get more concerts and shows to perform at Waterloo.	3/24/2019 2:49 PM
46	Support Waterloo Village as a recreational and tourism site in Byram	3/23/2019 10:36 AM
47	Senior Services Rec Quaits/Bocci etc.	3/23/2019 3:30 AM
48	None	3/22/2019 2:18 AM
49	More promotion of the youth hockey club	3/21/2019 8:27 PM
50	Swim teams,	3/21/2019 6:05 PM
51	Just more things for kids to do	3/21/2019 4:46 PM
52	We	3/21/2019 2:12 PM
53	Birdwatcher walks	3/21/2019 8:53 AM
54	splash pad	3/21/2019 8:20 AM
55	Allow the sports teams to use the school facilities for free so the fees to join sports aren't the highest around, to use the worst fields around.	3/21/2019 5:20 AM
56	5k, Easter egg hunt	3/21/2019 4:59 AM
57	A variety of recreation programs beyond sports. Activities that develop lifetime leisure skills and are both active and passive. Special events much like what is offered in Mount Olive	3/20/2019 6:42 PM
58	Township craft fair similar to Chester townships also did truck festivals	3/20/2019 1:11 PM
59	Softball baseball tournament	3/20/2019 5:50 AM
60	Any free or relatively cheap family activities would be nice. I grew up in Denville. There were many adult and youth sports as well as numerous family, child and adult activities year round.	3/19/2019 11:56 PM
61	None	3/19/2019 5:12 PM
62	Movies in the park	3/19/2019 5:02 PM
63	All sound great	3/19/2019 4:31 PM
64	These all sound amazing!	3/19/2019 12:31 PM
65	Lights at our little league fields like every other town in the area.	3/19/2019 12:19 PM
66	Movies at night in the summer	3/19/2019 10:39 AM
67	Why	3/19/2019 8:11 AM
68	Na	3/19/2019 7:36 AM
69	Again, do not spend tax payer money	3/19/2019 7:31 AM
70	Art classes	3/19/2019 7:09 AM
71	Movies at the park	3/19/2019 6:17 AM

Byram Township Parks and Recreation Plan (PRP)

72	Camp Lenape	3/19/2019 6:12 AM
73	Pickleball	3/19/2019 5:46 AM
74	Fireworks again.	3/18/2019 7:18 PM
75	Just bathrooms and upgrade current facilities before adding more	3/18/2019 3:57 PM
76	Movies in the park, activities with parents during the week with small children	3/18/2019 7:45 AM
77	Farmers market /festivals	3/18/2019 1:37 AM
78	Tennis league	3/17/2019 3:16 PM
79	Live music always brings in the crowds which is a good thing.	3/16/2019 12:28 PM
80	Dog Park	3/16/2019 8:01 AM
81	movies in the park during the summer. we go in other towns and it is great.	3/16/2019 5:30 AM
82	Fun runs:color, mud, etc for kids and adults	3/16/2019 3:57 AM
83	Indoor Adult sports	3/16/2019 3:45 AM
84	Farmers market	3/15/2019 6:55 PM
85	Summer Movies in the Park	3/15/2019 6:14 PM
86	Our family would love to see a town pool. We have enough parks!!! In the town I grew up in, North Bergen. We had a huge county park that provided a swimming pool, an area with swings, etc for younger children, sports fields, a lake for fishing, and miles of paved walkways for people to walk, ride bikes, skateboards, etc. We also had a town pool. I've been a summer resident since I was 7 yrs old and a year round resident since I was 14. There is nothing for the kids of Byram to do, never mind the adults. There is no where for the kids to gather to socialize and have fun while being safe. I remember being a young person in this town, and I raised a child in this town, and we both had the same complaints growing up. Maybe an indoor recreational center where kids or adults could go to play pool, air hockey, video games, SOMETHING ! Maybe even a place to have a bingo night! For as wonderful as this town is, everyone has to leave it to find something to do. And not everyone likes to swim in these lakes. So we need to drive outside the town again to go swimming. I pay almost \$6,000 on taxes a year for the little dump I live in and I have to go to neighboring towns for any sort of real recreation. Unless I want to walk the trails endlessly. That gets old after the 100th time.	3/15/2019 3:53 PM
87	More activities and teams for children	3/15/2019 3:28 PM
88	Majority love nature and want walking trails, heve plenty of fields	3/15/2019 2:12 PM
89	farmers market at Neil Gylling Park	3/15/2019 1:52 PM
90	Municipal swimming pool	3/15/2019 12:58 PM
91	Films, classes, lectures, presentations.	3/15/2019 12:53 PM
92	Nothing	3/15/2019 12:45 PM
93	ice skating parties / Bonfires / Trunk or treat	3/15/2019 12:44 PM
94	None	3/15/2019 12:33 PM
95	roller derby	3/15/2019 12:14 PM
96	All of these sound amazing!	3/15/2019 11:45 AM
97	None	3/15/2019 11:44 AM
98	Movies in the park	3/15/2019 11:43 AM
99	Only if it's free to residents and a charge to non-residents.	3/15/2019 11:34 AM
100	none	3/15/2019 11:23 AM
101	Movies in the park	3/13/2019 10:44 AM
102	Beer Garden	3/6/2019 9:43 AM

Q19 Should Unmanned Aerial Vehicles (drones, remote control planes) be allowed in Byram's open spaces?

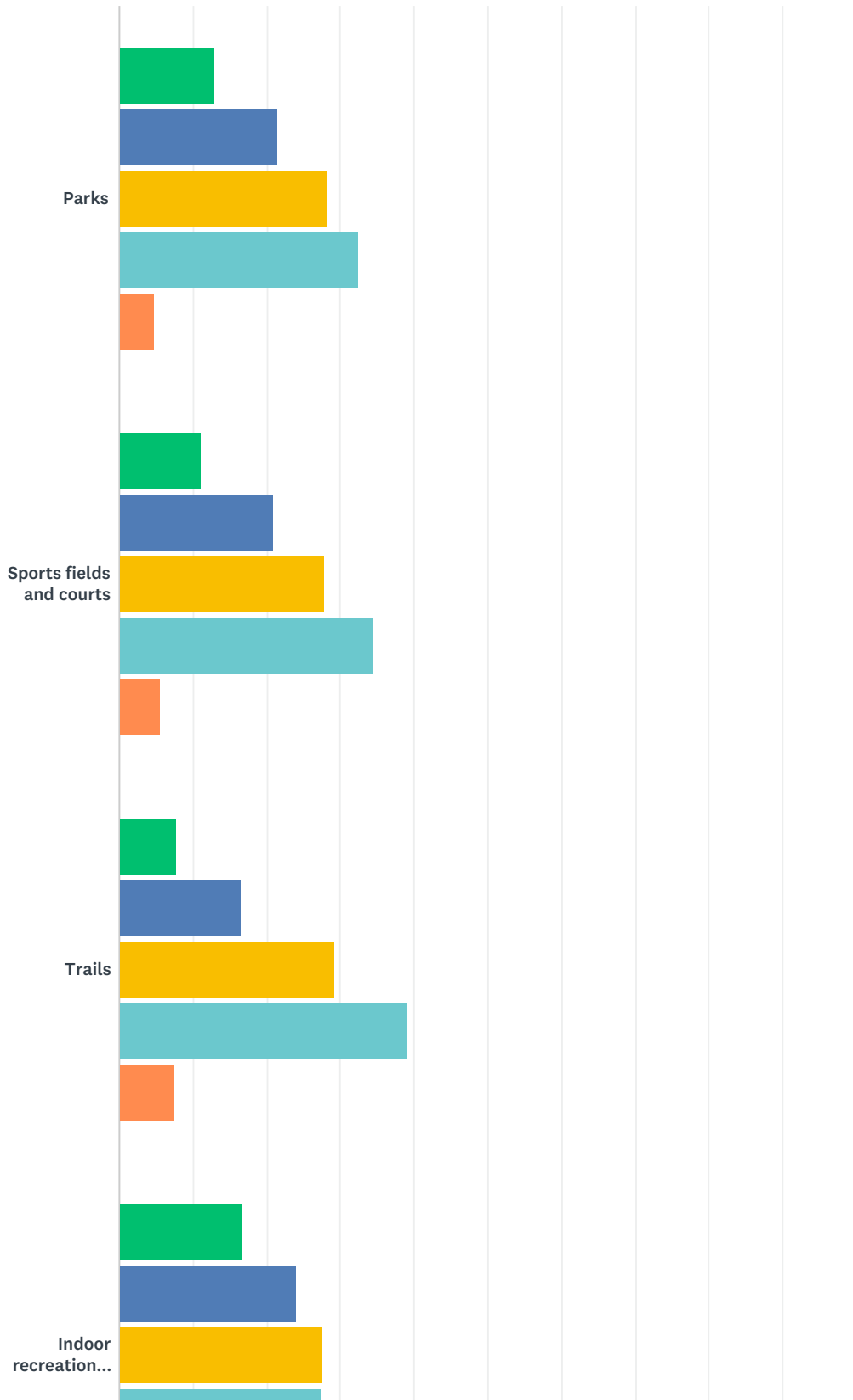
Answered: 867 Skipped: 196



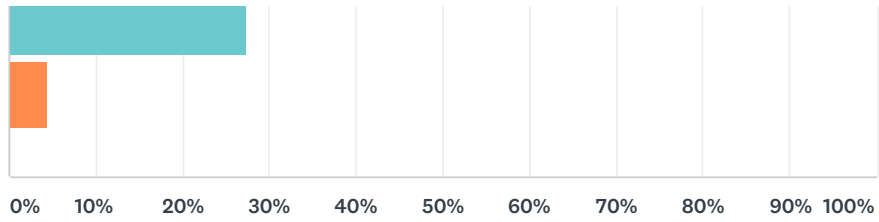
ANSWER CHOICES	RESPONSES	
Yes	45.91%	398
No	54.09%	469
TOTAL		867

Q20 What is your overall opinion of the current conditions of Byram Township's Park and Recreational facilities?

Answered: 859 Skipped: 204



Byram Township Parks and Recreation Plan (PRP)



■ Poor
 ■ Adequate
 ■ Fair
 ■ Good
 ■ Excellent

	POOR	ADEQUATE	FAIR	GOOD	EXCELLENT	TOTAL
Parks	13.02% 107	21.53% 177	28.22% 232	32.36% 266	4.87% 40	822
Sports fields and courts	11.03% 88	20.93% 167	27.82% 222	34.59% 276	5.64% 45	798
Trails	7.68% 62	16.48% 133	29.24% 236	39.16% 316	7.43% 60	807
Indoor recreation (Byram Schools)	16.72% 115	23.98% 165	27.62% 190	27.33% 188	4.36% 30	688

Q21 How can indoor recreational facilities be improved?

Answered: 267 Skipped: 796

#	RESPONSES	DATE
1	larger spectator area	8/9/2019 6:48 AM
2	Not aware of any	7/29/2019 6:00 AM
3	a total remodel	7/24/2019 10:06 AM
4	N/a	7/24/2019 4:32 AM
5	If they are open to the public then no one is aware of this. If they are not then why are they being considered in this survey?	7/24/2019 3:50 AM
6	Are these open to the public?	7/19/2019 6:06 PM
7	N/a	7/12/2019 6:40 PM
8	Turf Fields	7/11/2019 1:06 PM
9	Availability	6/27/2019 2:25 PM
10	Maintain before broken	6/27/2019 10:48 AM
11	Dont charge the youthsports programs to use them.	6/23/2019 5:57 PM
12	First let residents know about them. I have been in Byram for over 25 years and this is the first I found out we have indoor recreational facilities.	6/15/2019 2:37 PM
13	none	6/15/2019 12:47 PM
14	Multi sport use for winter practice, baseball, lacrosse	6/15/2019 4:46 AM
15	n/a	6/12/2019 10:31 AM
16	John's! Just needs to be more!	6/12/2019 9:21 AM
17	More of them for the kids.	6/12/2019 4:59 AM
18	.	6/12/2019 3:47 AM
19	More space	6/11/2019 12:56 PM
20	N/A	6/11/2019 11:46 AM
21	Having a facility available to the public to use during poor weather conditions.	6/11/2019 6:43 AM
22	Update & maintain	6/11/2019 6:05 AM
23	I don't know. I haven't used them.	6/11/2019 6:01 AM
24	Open to residents only	6/11/2019 5:57 AM
25	Restore the Cranberry Lake Bridge ! Partner with the fundraising efforts	6/11/2019 5:50 AM
26	Do we have indoor recreation?	6/11/2019 4:44 AM
27	More alternate sports space. (climbing, frisbee, less organized games)	6/11/2019 4:42 AM
28	If they are open to the public then make it obvious and provide schedules. If not then why are they being included?	6/11/2019 4:24 AM
29	I have not used them	5/30/2019 5:32 PM
30	Uncertain	5/30/2019 1:43 PM
31	An indoor pool would be fantastic.	5/27/2019 3:49 AM
32	Need more of them. Not enough availability for the amount of teams. Need a bigger basketball court.	5/13/2019 10:35 AM

Byram Township Parks and Recreation Plan (PRP)

33	More locations	5/7/2019 7:38 PM
34	N/A	4/29/2019 4:58 AM
35	The lakes school has barely any room for spectators besides folding chairs put out by janitorial staff.	4/18/2019 5:42 PM
36	Need more facilities	4/18/2019 8:49 AM
37	Newer equipment and spaces.	4/16/2019 10:28 AM
38	Pool	4/16/2019 10:19 AM
39	Work with nearby schools from other towns.. fire/rescue halls .. restaurants .. American legion etc.. share /coordinate pool resources as residents from nearby towns use each other's facilities	4/16/2019 8:54 AM
40	More seating needed and places for spectators to stand	4/12/2019 4:44 PM
41	The only indoor recreational sports I am aware of is basketball and that is pretty good. It would be great to have an indoor multi-sport area for off season, inclement weather practices / training. Baseball uses Sussex Vo-Tech pre-season.	4/9/2019 10:49 PM
42	Lighting at Stanhope school, It is very dim during games	4/9/2019 12:28 PM
43	They are only the schools which charge extra for janitorial staff and time. a multi-purpose indoor facility serving multiple sports such as the one in Mt. Olive would be most beneficial.	4/9/2019 6:09 AM
44	Do NOT spend anymore MONEY!	4/3/2019 8:14 AM
45	There are simply not enough indoor spots facilities. Take note of Mt. Olive's facilities (granted they are owned by the bd. Of Ed. But someone is doing something right over there.	4/1/2019 4:18 PM
46	Indoor turf facility/ bubble	4/1/2019 3:37 PM
47	Any indoor activities would be welcome, there really is none.	4/1/2019 6:18 AM
48	Many trails I have heard are not used by most residents and overgrown	3/31/2019 5:20 PM
49	It's great	3/31/2019 2:48 PM
50	More activites and cleanliness.	3/31/2019 2:31 PM
51	They are fine.	3/31/2019 6:29 AM
52	Open to neighboring towns, ability to rent/book...soccer teams end up paying places like Sparta Fields	3/30/2019 10:09 AM
53	Provide an indoor recreational building	3/29/2019 5:43 PM
54	Add a pool ice skating	3/29/2019 4:55 PM
55	Classes or activities can be introduced for kids. Mount olive does a good job of this	3/29/2019 12:16 PM
56	Should build an indoor recreation center	3/29/2019 11:26 AM
57	Each sport needs its own field	3/28/2019 6:09 PM
58	I don't care. You are taxing the life out of the residents.	3/28/2019 4:22 PM
59	Utilize Open Space section of Intermediate school.	3/28/2019 10:35 AM
60	More activities	3/28/2019 8:52 AM
61	na	3/28/2019 6:52 AM
62	More information provided	3/28/2019 6:07 AM
63	Negotiate with the schools so that it does not cost extra for town sports	3/28/2019 3:41 AM
64	The gym at the schools could be opened for public use after school hours	3/28/2019 1:35 AM
65	Accessibility to non-students	3/28/2019 1:32 AM
66	No charge	3/27/2019 4:51 PM
67	#1 - The elementary school gym was inadequate when it was designed/constructed. Officials did not listen to experts but listened to an old school architect who was beyond his time. We need a large scale facility.	3/27/2019 3:55 PM

Byram Township Parks and Recreation Plan (PRP)

68	N/A	3/27/2019 2:49 PM
69	Have more kids in winter months	3/27/2019 2:48 PM
70	More options	3/27/2019 12:39 PM
71	don't use indoor facilities - perhaps make them open to adults?	3/27/2019 6:32 AM
72	Access for adults who don't have school children. (I want to practice and play basketball)	3/27/2019 6:26 AM
73	have some, if they are at the schools there isn't public access.	3/26/2019 3:50 PM
74	More turf fields	3/26/2019 11:46 AM
75	More for little kids please.	3/26/2019 10:51 AM
76	Integrated and expanded trail network throughout the township.	3/26/2019 9:51 AM
77	More things for adults	3/25/2019 8:26 PM
78	I think it's sometimes a burden on and an expense for the school to be used as a community indoor recreation facility. A municipal indoor facility is also a huge cost I wouldn't want it pursued until clear interest through participation was established, but we should move in that direction.	3/25/2019 4:56 PM
79	Build a bubble	3/25/2019 12:03 PM
80	I don't know	3/25/2019 7:19 AM
81	Advertise availability	3/24/2019 10:21 AM
82	Let everyone have the opportunity to use them	3/23/2019 7:51 PM
83	Build an indoor recreation complex. Not utilize school gyms. It can be as simple as an insulated pole barn with turf/basketball court, multiple courts would be ideal. It would add so much value to the township and our sports programs. You'd have teams renting it out year round. Set up a concession stand inside with clean bathrooms and the place would be a gold mine.	3/23/2019 2:35 PM
84	Better facility	3/23/2019 2:33 PM
85	Make a dedicated indoor recreational facility. Not the elementary schools.	3/23/2019 2:28 PM
86	With it's own building rather than using the schools	3/23/2019 11:56 AM
87	Partner with school but not a high priority.	3/23/2019 10:36 AM
88	Exercise classes	3/23/2019 8:07 AM
89	Make them accessible to sports teams especially in winter months	3/23/2019 5:38 AM
90	New larger facilities. Bubble for turf fields in winter.	3/23/2019 5:20 AM
91	More	3/23/2019 2:21 AM
92	More spaces- indoor basketball, track etc	3/22/2019 7:04 PM
93	N/a	3/22/2019 6:20 PM
94	Let more people know about them. I have no idea what's actually available	3/22/2019 3:11 PM
95	Lighting would be great at CO Johnson.	3/22/2019 1:50 PM
96	Are there any that are open to the public? When? Where? Why does the public not know?	3/22/2019 11:46 AM
97	Hire a full time recreation director.	3/22/2019 10:03 AM
98	bathrooms, kitchen, overall appearance (floors, new paint/walls)	3/22/2019 7:36 AM
99	Put a town pool in, give us a good recreational program. Our town is lacking in these areas. Let's build Byram instead of the direction it's going in. I no longer live where I live.	3/22/2019 7:15 AM
100	More of them updated	3/22/2019 7:09 AM
101	Consider a Recreation building which would be used for various functions, similar to Fredon facility.	3/22/2019 4:13 AM
102	Need a turf indoor facility. Residents travel to Mount Olive, Sparta and Randolph predominantly in the winter months	3/22/2019 2:24 AM
103	Provide a better are for the wrestling program to leave mats set up etc.	3/21/2019 10:15 PM

Byram Township Parks and Recreation Plan (PRP)

104	What indoor facilities are there? The gyms of the intermediate school and Byram Lakes? An indoor field somewhere with some leagues to play in would be awesome.	3/21/2019 6:31 PM
105	Lower costs of use	3/21/2019 6:05 PM
106	N/a	3/21/2019 5:51 PM
107	Updated facilities	3/21/2019 5:41 PM
108	Bigger space more things for kids to do	3/21/2019 4:46 PM
109	Add some more	3/21/2019 2:11 PM
110	Be more inclusive of seniors	3/21/2019 1:51 PM
111	n/a	3/21/2019 12:04 PM
112	Have not used the indoor facilities.	3/21/2019 11:40 AM
113	They are fine.	3/21/2019 11:27 AM
114	By the town making it easier for these types of facilities to get approved. Too much red tape / politics involved in this when it's been brought up before.	3/21/2019 10:40 AM
115	Keep all quads off trails. Allamuchy state park and access trails are rotten with quads tearing up the hiking trails.	3/21/2019 10:29 AM
116	There's no spectator area in the Lakes gym.	3/21/2019 9:46 AM
117	More space.	3/21/2019 8:59 AM
118	Spend as little as possible to keep Byram Schools safe. Determine what safety problems need to be corrected and correct them.	3/21/2019 8:40 AM
119	NA	3/21/2019 8:35 AM
120	In my opinion allamuchy state park is one of the absolute gems of Byram Township. I think updating the trail maps as well as expanding the trails/access to the trails should be a priority for the township. Hiking is a free activity that helps get people in the outdoors, something the township should want its populace to engage in.	3/21/2019 8:21 AM
121	Didn't know Byram had indoor rec activities	3/21/2019 6:02 AM
122	Allow baseball and softball to use the gyms when the fields are closed instead of being forced to drive 30-40 minutes for practice.	3/21/2019 5:20 AM
123	By finding a rich group to donate \$	3/21/2019 5:01 AM
124	Offer more indoor space, there is just not enough for all the different teams to practice	3/21/2019 4:59 AM
125	There should be a way that the residents should be able to know what is offered, not just by email as many older residents do not use email.	3/21/2019 4:48 AM
126	Town year-round swimming pool (indoor)	3/21/2019 2:56 AM
127	Town needs their own indoor facility as to not compete with others looking to use the school and the school charging to use the facility.	3/20/2019 6:42 PM
128	Adding more activity for adults.	3/20/2019 4:08 PM
129	Open gym times/ dates	3/20/2019 3:18 PM
130	Need new basketball hoops. Ones for older ages and ones for younger ages, wrestling area for matches, better lighting and better AV/Scoreboards as well as seating areas for spectators	3/20/2019 3:15 PM
131	Not sure. Do we have indoor facilities other than the schools??	3/20/2019 2:30 PM
132	Provide some. The school charges for use and Byram Lakes gym is too small for anything but practice.	3/20/2019 1:58 PM
133	What indoor facilities?	3/20/2019 1:18 PM
134	Have a PAL building or civic center with basketball courts to cut down recreational sports prices, especially basketball	3/20/2019 1:14 PM
135	By have a separate indoor rec facility not conjoined to the schools.	3/20/2019 1:11 PM

Byram Township Parks and Recreation Plan (PRP)

136	Attracting a business or similar building such a a sports club like "The field house" in sparta.	3/20/2019 1:11 PM
137	There are no indoor recreational facilities other than schools. It would be nice to have an indoor facility that could be used year round	3/20/2019 9:40 AM
138	Will allow recreation to occur during poor field conditions and bad weather.	3/20/2019 7:39 AM
139	They just need more attention and up grading	3/20/2019 7:34 AM
140	Don't know	3/20/2019 1:06 AM
141	I have not used these and really don't know what indoor facilities this is referring to.	3/20/2019 1:04 AM
142	Indoor facilities could bring additional revenue to town if they are done well.	3/20/2019 12:54 AM
143	I can't say much as I only really know the playground, but there are things on the playground that could use some repair.	3/19/2019 11:56 PM
144	need public ones	3/19/2019 11:36 PM
145	Time allocation especially for winter sports is tricky. It would be nice to have a dedicated indoor facility in the Township for winter sports and A multi-sport practice facility for poor weather	3/19/2019 9:33 PM
146	N/A	3/19/2019 8:43 PM
147	Pta sell snacks for fundraisers during games	3/19/2019 7:15 PM
148	Provide sensory areas & activities for individuals with Autism & Special needs	3/19/2019 5:29 PM
149	More aoace	3/19/2019 5:17 PM
150	Turf for indoor soccer	3/19/2019 5:02 PM
151	Have a PAL building	3/19/2019 4:40 PM
152	Create an indoor facility for multiple sports, meetings, community groups etc	3/19/2019 4:31 PM
153	By letting sports use them.. basketball is played at stanhope School.,	3/19/2019 4:10 PM
154	Seating at Byram Lakes gym.	3/19/2019 4:09 PM
155	Regular maintenance	3/19/2019 3:55 PM
156	Create a town recreation center that has a large indoor facility that can be use by recreation teams for games and practices. Like basketball wrestling cheerleading lacrosse and indoor batting cage. Meeting room with cinema capabilities. Banquet and kitchen area	3/19/2019 3:53 PM
157	Not sure	3/19/2019 3:41 PM
158	More activites for the kids, Easter egg hunt, night out, family day, summer camp, activities for kids to get together families to get together.	3/19/2019 3:40 PM
159	Facilities need updating and better / more areas for children. Also why is the tamarack park gates always closed?	3/19/2019 2:14 PM
160	Bathrooms.	3/19/2019 1:25 PM
161	We should really have a civic center similar to freedom where we can utilize indoor facilities when necessary and it ridiculous the amount of money we pay the schools to use the gyms	3/19/2019 1:21 PM
162	Provide more places for indoor rec	3/19/2019 12:29 PM
163	Light up our baseball fields. Time for Byram to catch up to the times.	3/19/2019 12:19 PM
164	I'm not sure	3/19/2019 12:06 PM
165	We need a full indoor sports complex that all sports can benefit in the winter months	3/19/2019 11:57 AM
166	Actually have an indoor area. Where does this even exist?	3/19/2019 7:41 AM
167	Na	3/19/2019 7:36 AM
168	By not using taxpayer money to improve them. Give us a break for god"s sake.	3/19/2019 7:31 AM
169	Don't do inddor stuff so not sure	3/19/2019 7:02 AM

Byram Township Parks and Recreation Plan (PRP)

170	More availability for indoor recreation. Also, entrance into buildings needs to be improved. For the schools, you have practice at 5, but according to the rules, they can't open doors until 5 and then they have to be "manned" to let others in wasting time as a coach teaching athletes. More facilities would be beneficial! We are using fields at other towns for lacrosse because they have a bubble for the winter. It would be nice to have that in town. More activities for children to do in our area will bring more people here instead of them leaving.	3/19/2019 7:00 AM
171	We need an indoor space! Outside of the schools. A multiple sport facility to be used by everyone.	3/19/2019 6:59 AM
172	Designating an indoor facility, that kids can play at, they can practice basketball, they can go somewhere when there is in climate weather, possible ping pong tables, pool tables,	3/19/2019 6:49 AM
173	Having a use fee at the schools. It's a hostage situation as there are no other options.	3/19/2019 6:23 AM
174	No bleachers in elementary school for parents.	3/19/2019 6:15 AM
175	Area for spectators, new timers/scoreboard	3/19/2019 6:11 AM
176	more availability	3/19/2019 6:09 AM
177	I'm not even AWARE of indoor rec facilities, so marketing may be an issue :)	3/19/2019 6:03 AM
178	We need more space!! There is not enough space to accommodate all the different groups. Not just sports, but scouts, PTA.. we need more indoor recreation space	3/19/2019 5:52 AM
179	Allow all indoor sports to use facilities not just basketball .	3/19/2019 2:19 AM
180	Keep Tamarack Park open. It's not just for soccer.	3/18/2019 7:18 PM
181	More adult rec time availability (which we pay for on top of taxes) coordinate with Netcong and Stanhope and LV. 4 schools within 10 mins of each other and limited availability.	3/18/2019 4:54 PM
182	We need to make them accessible to other sports	3/18/2019 3:57 PM
183	Not bad	3/18/2019 11:28 AM
184	N/A I have never used any indoor recreational facilities in Byram	3/18/2019 7:45 AM
185	Are they open to the public? Are there public activities there? If there are, then I can assure you no one is aware.	3/18/2019 5:35 AM
186	New field house	3/18/2019 2:25 AM
187	More accessible to adults and seniors. Possible walking for health	3/17/2019 10:26 AM
188	Currently have 2 granddaughters who will both attend BLES in Sept. unsure of how to answer	3/17/2019 9:00 AM
189	This survey makes me realize that I don't even know what's available. So mailing a quarterly park & rec newsletter to all townfolk would facilitate involvement.	3/16/2019 8:25 PM
190	An indoor field house similar to the Sparta Fieldhouse would be great.	3/16/2019 12:28 PM
191	Na	3/16/2019 12:22 PM
192	Develop a town rec center	3/16/2019 9:34 AM
193	HAVE SOME? AND HIRE SOMEONE WHO WILL ACTUALLY ORGANIZE TRIPS AND EVENTS LIKE SKI PASSES AND SPORTING PROGRAMS FOR OUR COMMUNITY	3/16/2019 9:19 AM
194	Not sure, I have never participated in an indoor event.	3/16/2019 8:01 AM
195	I do not use them enough to truly comment on this.	3/16/2019 7:39 AM
196	I think the indoor is fine since the schools are maintaining their properties. The Town does a poor job of maintenance besides grass cutting and updating. Our playgrounds are over 20 years old and our sports teams have new standards for their leagues.	3/16/2019 7:27 AM
197	There fine	3/16/2019 7:21 AM
198	Not familiar so can't say.	3/16/2019 7:06 AM
199	Adding a pool	3/16/2019 6:46 AM
200	Better seating at Lakes school and easier scheduling somehow	3/16/2019 6:07 AM
201	Would love to see a large indoor fieldhouse put at co jonhson. With an indoor field/court for cold months or rain days. A large pole barn type structure would be adequate.	3/16/2019 5:30 AM

Byram Township Parks and Recreation Plan (PRP)

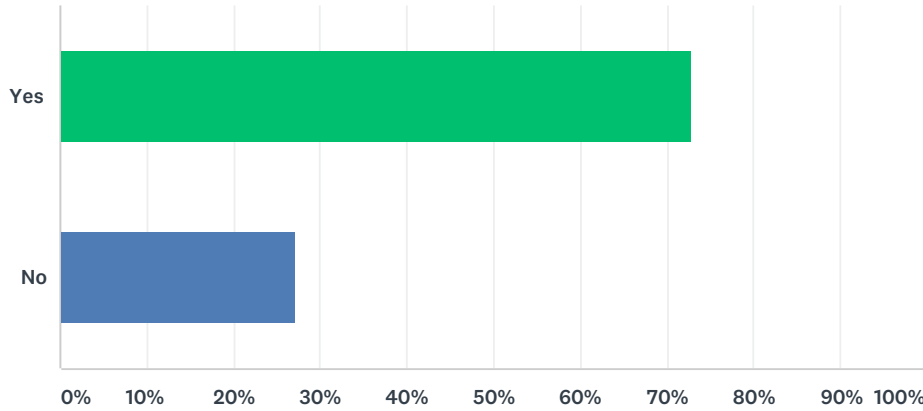
202	no	3/16/2019 4:04 AM
203	Add more activities for the kids...saturday morning basketball league, wrestling camp, etc.	3/16/2019 3:51 AM
204	more adult options	3/16/2019 3:47 AM
205	I'm not familiar any more	3/16/2019 3:35 AM
206	Closer options for residents. Utilize the school and high school more then other towns schools.	3/16/2019 3:33 AM
207	Too limited	3/15/2019 7:23 PM
208	More options	3/15/2019 7:18 PM
209	Have a separate building	3/15/2019 7:11 PM
210	It would be great if we could create an indoor dome similar to the Mt. Olive dome which could be shared for the fall and spring sports.	3/15/2019 6:55 PM
211	Need more of them	3/15/2019 6:52 PM
212	Bubble!!	3/15/2019 6:52 PM
213	Seniors need activities especially in Winter months!	3/15/2019 6:38 PM
214	A turf field would be ideal.	3/15/2019 6:35 PM
215	Library Organized activities for toddlers/preschool aged kids	3/15/2019 6:17 PM
216	Air Conditioning in the Intermediate School	3/15/2019 6:14 PM
217	Put up a civic center like the one Fredon has maybe a pal building there is not enough space in our schools to handle all the activities that take place as well as the charges the schools impose on township recreation and non for profit groups custodians are in the buildings and light are on anyway and these are the reasons the schools tell us why we are being charged	3/15/2019 6:12 PM
218	More availability	3/15/2019 6:10 PM
219	.	3/15/2019 6:09 PM
220	i dont even know they are available to use for adults	3/15/2019 5:36 PM
221	More senior activities.	3/15/2019 5:30 PM
222	I'm not even aware of what's available to me	3/15/2019 5:22 PM
223	I'm not aware of any existing indoor recreation facilities in Byram. To impre them they must be built and make the public aware of them	3/15/2019 5:14 PM
224	Fix tiles in the fieldhouse	3/15/2019 5:13 PM
225	Updated	3/15/2019 4:27 PM
226	Update equipment, bleachers	3/15/2019 4:15 PM
227	Not enough for the amount of teams	3/15/2019 4:00 PM
228	Give people access	3/15/2019 3:44 PM
229	Larger venue with indoor field and a pool.	3/15/2019 3:40 PM
230	I wasn't aware we had any public use indoor facilities	3/15/2019 3:31 PM
231	Pal?	3/15/2019 2:50 PM
232	They can not	3/15/2019 2:45 PM
233	There should be more facilities and professional training to compete with the level of sports programs like Sparta.	3/15/2019 2:16 PM
234	There should be an indoor recreation center.	3/15/2019 2:09 PM
235	Not sure	3/15/2019 2:08 PM
236	Concession stand.	3/15/2019 2:08 PM
237	Need to give this some more thought.	3/15/2019 2:02 PM
238	There used to be bingo many years ago run by the ladies auxillary	3/15/2019 1:52 PM

Byram Township Parks and Recreation Plan (PRP)

239	I don't use them, so I cannot comment.	3/15/2019 1:14 PM
240	By having a building that is capable of housing classes, films, presentations, arts (i.e. music) and crafts activities (i.e. painting), children's activities. We're not all 25 years old in Byram Township.	3/15/2019 12:53 PM
241	Pal building	3/15/2019 12:49 PM
242	Build a facility like Stillwater has.	3/15/2019 12:44 PM
243	more basketball courts for the Lenape hoops league	3/15/2019 12:34 PM
244	More late hours	3/15/2019 12:33 PM
245	O	3/15/2019 12:28 PM
246	Creating indoor multipurpose facilities to aide in hosting additional sporting events and practices	3/15/2019 12:17 PM
247	Make them more desirable	3/15/2019 12:15 PM
248	Unfamiliar	3/15/2019 12:14 PM
249	their fine now	3/15/2019 12:12 PM
250	Better communication with residents. Offer adult sports and exercise programs.	3/15/2019 12:05 PM
251	More adult activities	3/15/2019 12:04 PM
252	Update them	3/15/2019 12:03 PM
253	Na	3/15/2019 11:43 AM
254	N/A	3/15/2019 11:39 AM
255	More availability. Currently hard to get teams into the school	3/15/2019 11:34 AM
256	Facility maintained by schools for use by schools. Otherwise, local taxpayers pay and outsiders use for free. Only if outsiders pay.	3/15/2019 11:34 AM
257	Adult volleyball.	3/15/2019 11:33 AM
258	Did know we had any open to the public	3/15/2019 11:29 AM
259	There is no indoor recreational facilities	3/15/2019 11:22 AM
260	The entire recreation dept/ programs is nonexistent. Pathetic.	3/15/2019 11:22 AM
261	Partner with the ymca	3/15/2019 11:18 AM
262	seating for parents in elementary gym, sometimes there are chairs out but usually not	3/15/2019 11:15 AM
263	do not currently use them so do not know	3/15/2019 11:14 AM
264	OK	3/7/2019 5:32 AM
265	where does Byram have indoor facilities?	3/6/2019 10:55 AM
266	Indoor pickle ball and shuffleboard	3/6/2019 9:43 AM
267	We could use a large multi purpose room to be used by organizations	3/5/2019 4:23 AM

Q22 Do you use existing recreational trails in Byram Township?

Answered: 832 Skipped: 231

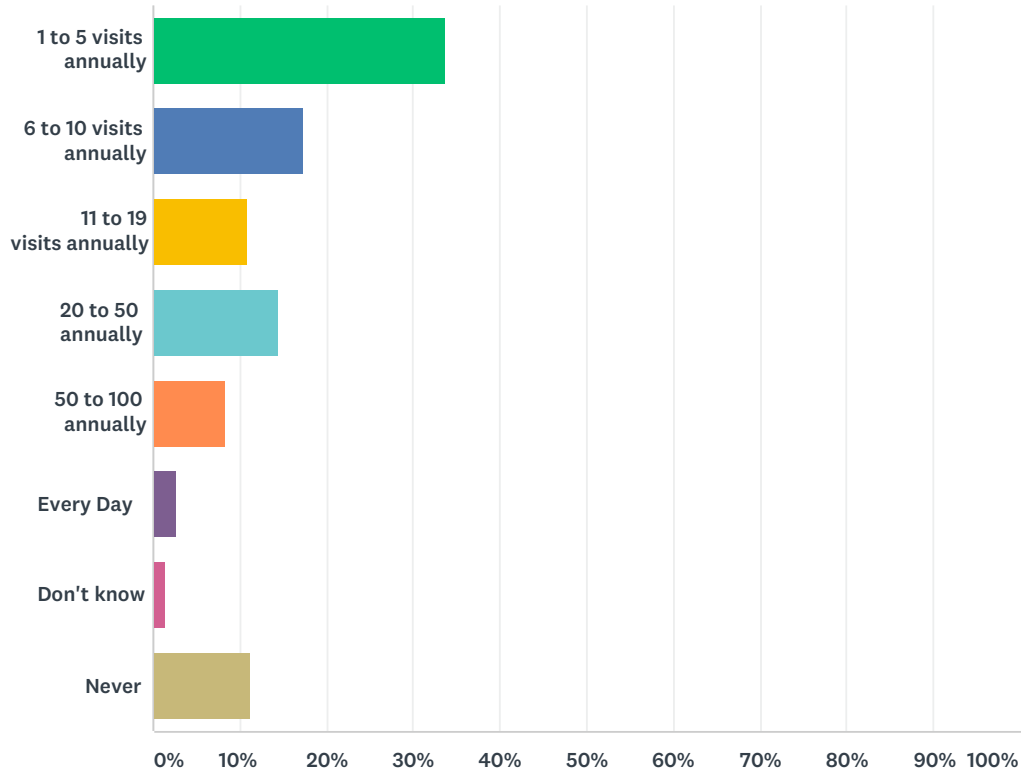


ANSWER CHOICES	RESPONSES	
Yes	72.72%	605
No	27.28%	227
TOTAL		832

#	OTHER (PLEASE SPECIFY)	DATE
	There are no responses.	

Q23 How often do you use recreational trails in Byram Township?

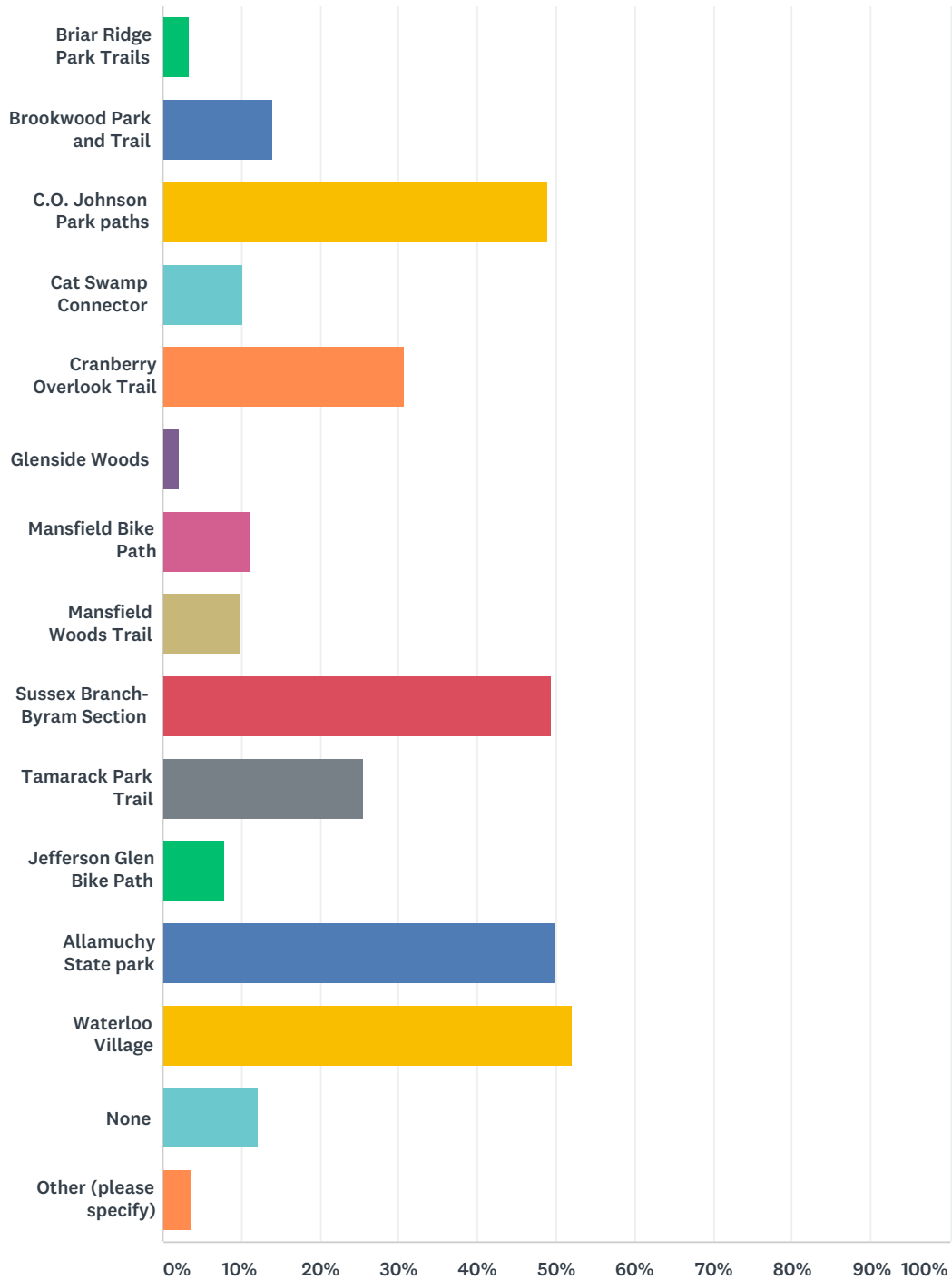
Answered: 712 Skipped: 351



ANSWER CHOICES	RESPONSES	
1 to 5 visits annually	33.71%	240
6 to 10 visits annually	17.28%	123
11 to 19 visits annually	10.81%	77
20 to 50 annually	14.47%	103
50 to 100 annually	8.29%	59
Every Day	2.81%	20
Don't know	1.40%	10
Never	11.24%	80
TOTAL		712

Q24 Which of the following Byram trails have you or a member of your household visited in the past 12 months?

Answered: 775 Skipped: 288



ANSWER CHOICES	RESPONSES
Briar Ridge Park Trails	3.35% 26
Brookwood Park and Trail	13.94% 108

Byram Township Parks and Recreation Plan (PRP)

C.O. Johnson Park paths	48.90%	379
Cat Swamp Connector	10.32%	80
Cranberry Overlook Trail	30.84%	239
Glenside Woods	2.06%	16
Mansfield Bike Path	11.35%	88
Mansfield Woods Trail	9.94%	77
Sussex Branch- Byram Section	49.42%	383
Tamarack Park Trail	25.42%	197
Jefferson Glen Bike Path	8.00%	62
Allamuchy State park	49.94%	387
Waterloo Village	52.00%	403
None	12.13%	94
Other (please specify)	3.74%	29
Total Respondents: 775		

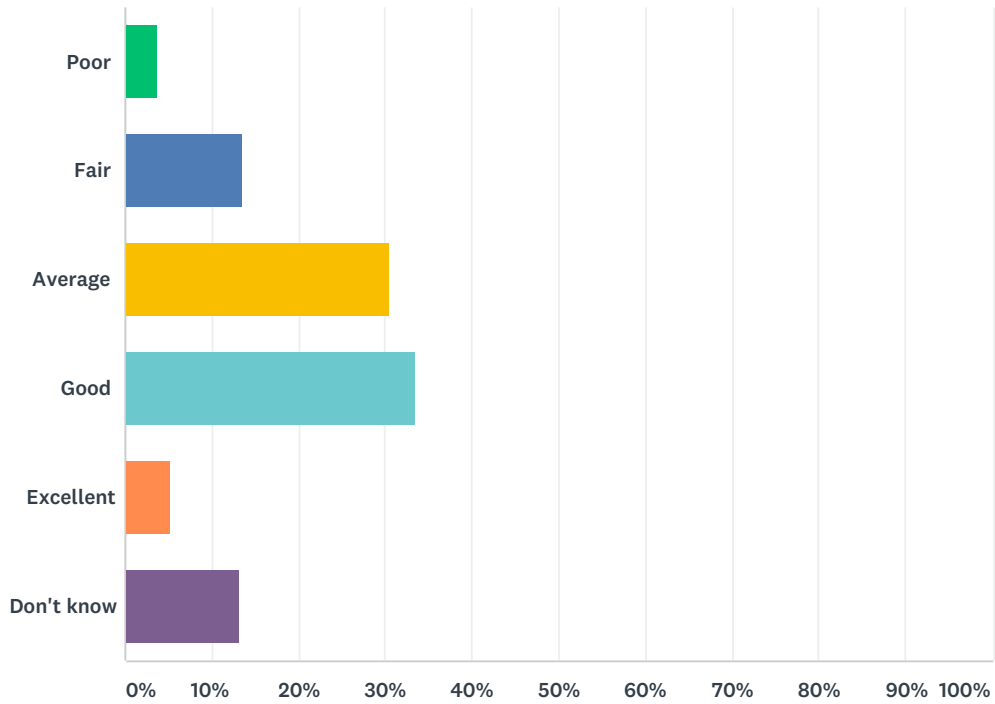
#	OTHER (PLEASE SPECIFY)	DATE
1	right by Byram school	6/24/2019 9:48 AM
2	Not known	6/12/2019 10:49 AM
3	Lake Lackawanna	6/12/2019 9:25 AM
4	the one at the end of brookwood road	6/12/2019 2:18 AM
5	They're dangerous and uneven walking paths	6/11/2019 5:59 AM
6	Kittatinny state park	6/11/2019 4:55 AM
7	Highland Trail & Hudson Farm (when open to public)	5/27/2019 4:11 AM
8	Behind the high school	5/13/2019 10:38 AM
9	I'm not able to remember trail names.	4/19/2019 4:01 AM
10	Deer park and Stephen's	4/17/2019 2:13 PM
11	The one by the school...cannot remember the name	4/12/2019 4:44 PM
12	High Lands Trail	4/3/2019 11:27 AM
13	None	3/31/2019 5:23 PM
14	Cranberry lake railroad	3/25/2019 1:30 AM
15	None	3/24/2019 10:24 AM
16	Where can we get more information about trails?	3/21/2019 12:12 PM
17	The Highlands Trail	3/21/2019 9:02 AM
18	Behind Lackawanna clubhouse	3/21/2019 8:56 AM
19	I was unaware of any trails in Byram	3/21/2019 4:52 AM
20	Just use to hike old Indian spring road till the town gave it away. It was always a right a way but one loud mouth kept sating it was his and the town lost a great trail.	3/20/2019 1:10 AM
21	sussex branch waterloo	3/19/2019 6:05 PM
22	Off trails	3/19/2019 7:33 AM

Byram Township Parks and Recreation Plan (PRP)

23	Highlands Trail	3/17/2019 6:22 PM
24	Kittatinny but not in Byram	3/16/2019 2:59 PM
25	Not aware of some listed	3/16/2019 12:26 PM
26	Kittatinny State Park	3/16/2019 8:35 AM
27	Lackawanna trails	3/16/2019 6:10 AM
28	Cranberry lake trail to Waterloo rd.	3/15/2019 3:06 PM
29	May have missed some, as I don't know their technical names	3/15/2019 12:01 PM

Q25 How would you rate the conditions of the trails?

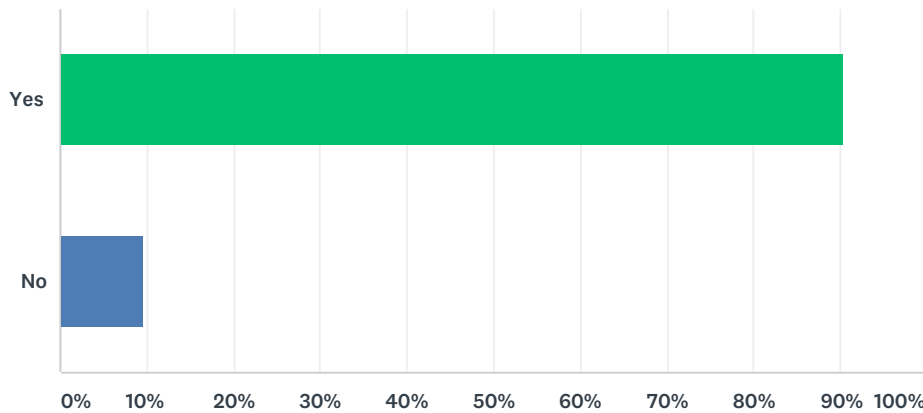
Answered: 778 Skipped: 285



ANSWER CHOICES	RESPONSES	
Poor	3.73%	29
Fair	13.62%	106
Average	30.59%	238
Good	33.55%	261
Excellent	5.27%	41
Don't know	13.24%	103
TOTAL		778

Q26 Do you believe that the Byram trail network is a valuable asset to the community?

Answered: 764 Skipped: 299



ANSWER CHOICES	RESPONSES	
Yes	90.31%	690
No	9.69%	74
TOTAL		764

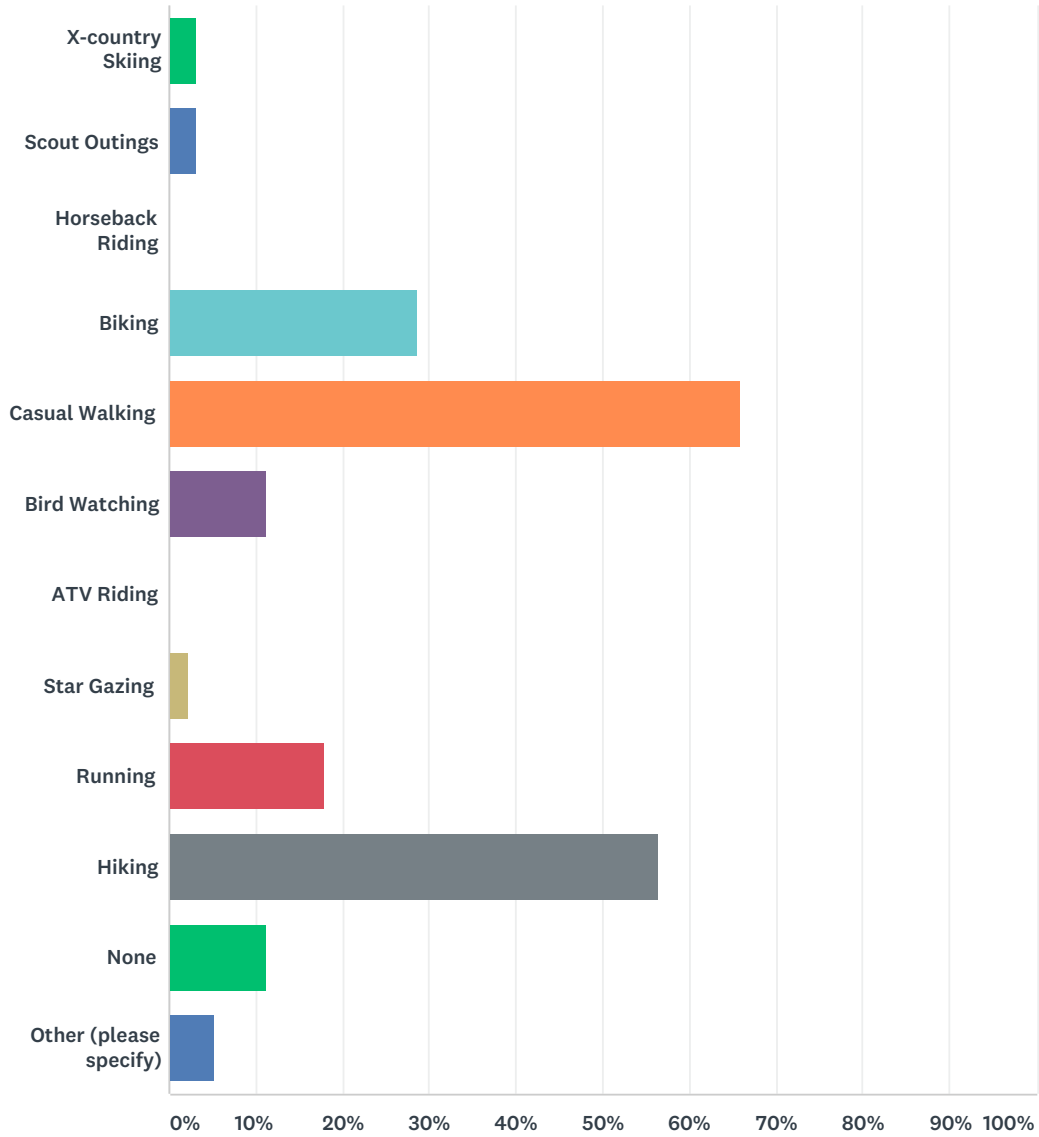
#	OTHER (PLEASE SPECIFY)	DATE
1	not specifically important to me	8/1/2019 5:28 AM
2	but we do not need any more	7/24/2019 6:46 PM
3	Do not count on them as a tourist attraction	6/12/2019 9:25 AM
4	No opinion	6/11/2019 5:46 PM
5	Absolutely -- they're great	6/11/2019 1:53 PM
6	So is the Bridge	6/11/2019 5:52 AM
7	part of appeal of living here	5/24/2019 1:31 PM
8	It is difficult to hike when the bikers almost run you over.	4/25/2019 12:53 PM
9	I'd have no reason to come to Byram without these trails	4/24/2019 8:42 AM
10	Of the trails named here, I wasn't aware of the majority of them. I think that's the most eye opening problem.	4/19/2019 4:01 AM
11	Could use more advertising, maybe a school flyer. Lots of friends not familiar w/trails	4/18/2019 3:10 PM
12	They offer nothing to the children of this community	3/29/2019 11:32 AM
13	Open Rt. 206 parking lot all year	3/28/2019 4:23 AM
14	I always recommend the trails to people	3/26/2019 3:55 PM
15	Leash laws need to be enforced.	3/25/2019 1:53 PM
16	If they bring people from outside of town, yes	3/24/2019 4:16 AM
17	Could be, you need something to keep hikers here- diner, sit down coiffed shop, stores on vacant n/s route 206	3/22/2019 3:16 PM
18	Depends, for kids to play and go neighborhood to neighborhood. Not a major draw to the area by outsiders	3/22/2019 10:07 AM

Byram Township Parks and Recreation Plan (PRP)

19	Needs improvement	3/22/2019 7:17 AM
20	Stop spending money on trails nobody uses. Grants are money taken from taxpayers. Its not grown on trees.	3/21/2019 11:38 AM
21	Not sure	3/21/2019 5:06 AM
22	Didn't know there was a network	3/21/2019 4:52 AM
23	I barely have heard of them. Maybe have some guided hikes for different age groups.	3/20/2019 5:20 PM
24	you need maps. nothing is maintained. direction triangles are laying on the ground instead of on the tree so that you know where you're going.	3/19/2019 6:05 PM
25	We do not need more trails. Who is going to pay for them?	3/19/2019 7:33 AM
26	Undecided	3/18/2019 1:39 AM
27	Not sure	3/16/2019 3:56 AM
28	But a flat walkjng trail or track would be beneficial to persons with disabilities	3/15/2019 6:16 PM
29	Little info available about where they are	3/15/2019 5:18 PM
30	Not if it raises my taxes	3/15/2019 4:42 PM
31	It is extremely valuable, but don't understand why the tamarack park is always locked. We really enjoyed the trail, but it is rarely accessible.	3/15/2019 2:49 PM
32	But there are other assets we need as well that serve a variety of age groups.	3/15/2019 12:58 PM
33	Dont know	3/15/2019 12:31 PM
34	They are not needed. Why so much focus on trails?	3/15/2019 12:19 PM
35	Build no more trails, rather put \$ into maintaining and promoting the ones we have.	3/15/2019 12:01 PM
36	I don't know what byram trail network is	3/15/2019 11:45 AM
37	Needs better marking, better access, better parking.	3/15/2019 11:37 AM

Q27 What describes your use on the trails?

Answered: 773 Skipped: 290



ANSWER CHOICES	RESPONSES	
X-country Skiing	3.23%	25
Scout Outings	3.10%	24
Horseback Riding	0.00%	0
Biking	28.59%	221
Casual Walking	65.85%	509
Bird Watching	11.25%	87
ATV Riding	0.00%	0
Star Gazing	2.33%	18

Byram Township Parks and Recreation Plan (PRP)

Running	17.98%	139
Hiking	56.40%	436
None	11.25%	87
Other (please specify)	5.30%	41
Total Respondents: 773		

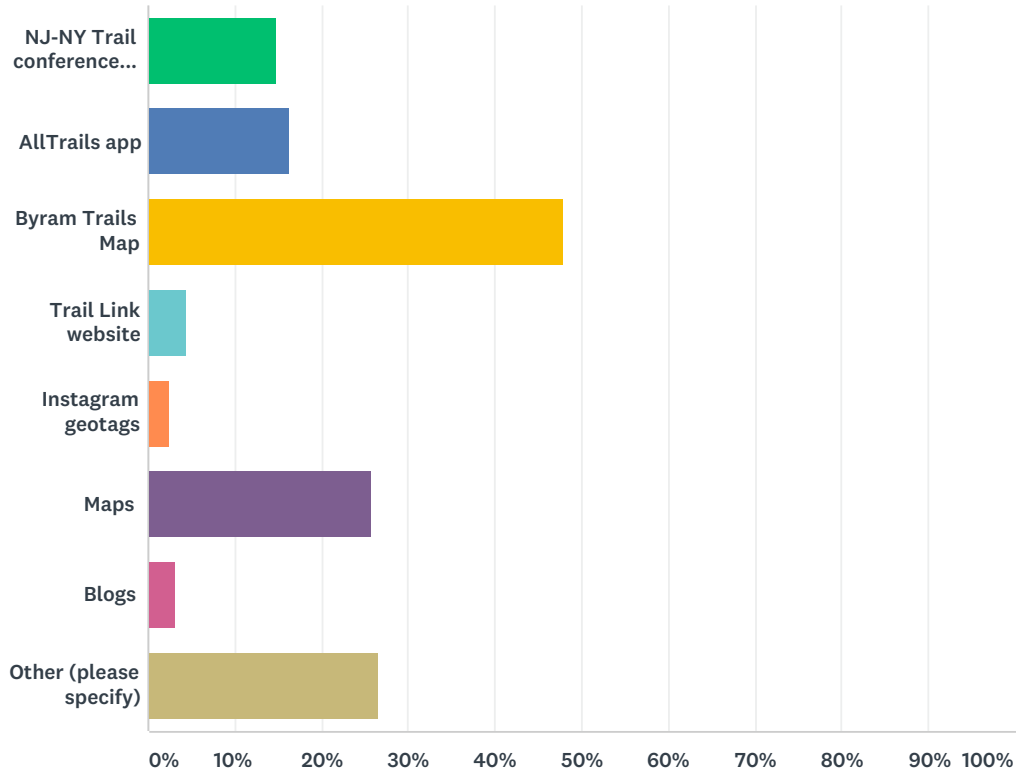
#	OTHER (PLEASE SPECIFY)	DATE
1	dog walking	8/1/2019 5:28 AM
2	Dog walking	6/16/2019 6:48 AM
3	I personally don't use them but members of my household do.	6/15/2019 2:39 PM
4	Dog walking	6/11/2019 1:53 PM
5	Geocaching	6/11/2019 5:05 AM
6	Dog Walking	5/27/2019 4:11 AM
7	Getting from one neighborhood to another	5/13/2019 7:39 AM
8	snow shoeing	4/29/2019 6:42 AM
9	Mountain biking	4/24/2019 8:10 AM
10	With dog	4/18/2019 3:10 PM
11	Geocaching	4/12/2019 12:37 PM
12	Did not know there were trails, there are none in East Brookwood if there were I would definitely use them	4/1/2019 6:22 AM
13	None	3/31/2019 5:23 PM
14	Dog walks please provide dog disposal stations and bags	3/28/2019 6:58 AM
15	dog walking/running	3/26/2019 3:55 PM
16	Dog walking	3/26/2019 1:10 PM
17	dog walking	3/26/2019 3:59 AM
18	Dog walking	3/24/2019 5:44 PM
19	Dog walking	3/23/2019 5:43 PM
20	dog walking...Kittatinny is a great place to take dogs..We use C.O alot too.	3/21/2019 2:12 PM
21	Walking dogs on leash only	3/21/2019 12:12 PM
22	dog walking	3/20/2019 8:16 AM
23	Hunting	3/19/2019 7:28 PM
24	dog walking	3/19/2019 6:05 PM
25	dog walking	3/19/2019 5:46 PM
26	dog walking :)	3/19/2019 6:05 AM
27	Hiking with children	3/18/2019 7:47 AM
28	Dogs	3/18/2019 7:07 AM
29	Dog walking	3/17/2019 3:20 PM
30	Haven't been on them yet, but plan to	3/17/2019 2:54 PM
31	Mushroom foraging and photography	3/16/2019 8:44 PM
32	walking the dogs	3/16/2019 8:35 AM
33	Snow shoe	3/16/2019 6:10 AM

Byram Township Parks and Recreation Plan (PRP)

34	dog walking	3/16/2019 3:48 AM
35	Dog walking	3/15/2019 7:26 PM
36	Photography	3/15/2019 6:38 PM
37	Walking my dog	3/15/2019 5:32 PM
38	Exercise the dogs. Would be nice if we had a dog park as well.	3/15/2019 3:55 PM
39	But the footing is difficult is you're not under 50.	3/15/2019 12:58 PM
40	Pleasure walking	3/15/2019 11:51 AM
41	snow shoeing	3/15/2019 11:35 AM

Q28 Which resources do you use to find trails in Byram Township?

Answered: 581 Skipped: 482



ANSWER CHOICES	RESPONSES	
NJ-NY Trail conference website	14.80%	86
AllTrails app	16.35%	95
Byram Trails Map	47.85%	278
Trail Link website	4.30%	25
Instagram geotags	2.58%	15
Maps	25.65%	149
Blogs	3.10%	18
Other (please specify)	26.51%	154
Total Respondents: 581		

#	OTHER (PLEASE SPECIFY)	DATE
1	local knowledge	8/1/2019 5:28 AM
2	my eyes	7/24/2019 6:46 PM
3	None	7/24/2019 10:09 AM
4	Don't need a resource.. I live here and know trails	7/24/2019 7:27 AM
5	Internet	7/23/2019 10:21 PM
6	walking the trails	7/11/2019 7:34 PM

Byram Township Parks and Recreation Plan (PRP)

7	Word of mouth	6/27/2019 2:29 PM
8	None	6/27/2019 10:50 AM
9	Find	6/13/2019 2:38 PM
10	I have no interest	6/12/2019 10:54 AM
11	None of the above	6/12/2019 3:50 AM
12	None	6/11/2019 5:46 PM
13	Just knowing the area	6/11/2019 6:47 AM
14	Google	6/11/2019 5:05 AM
15	Maprika	6/11/2019 4:30 AM
16	Nobe	5/30/2019 1:46 PM
17	Trailforks	5/19/2019 8:51 AM
18	mtbnj.com	4/30/2019 5:12 PM
19	Trailforks	4/30/2019 2:53 PM
20	JORBA maps via Maprika app	4/29/2019 5:00 AM
21	MTBNJ.COM	4/26/2019 3:20 PM
22	Mtbnj	4/24/2019 6:42 PM
23	JORBA, Trailforks	4/24/2019 5:26 PM
24	Mtbnj.com	4/24/2019 1:06 PM
25	Jorba	4/24/2019 10:10 AM
26	Trail Forks	4/24/2019 8:42 AM
27	Jorba maps	4/24/2019 8:10 AM
28	Trailforks, local biking forums	4/23/2019 5:25 AM
29	Jorba.org	4/18/2019 5:40 PM
30	Wasn't aware of these recourses	4/18/2019 3:10 PM
31	Just knew where it was	4/18/2019 8:50 AM
32	Trailforks	4/17/2019 3:49 PM
33	Maprika	4/17/2019 2:24 PM
34	Jorba	4/17/2019 2:13 PM
35	mountain bike user groups	4/17/2019 2:06 PM
36	Trailforks and Strava	4/17/2019 1:32 PM
37	Myself	4/16/2019 12:17 PM
38	Driving by	4/16/2019 10:20 AM
39	Already know where they are	4/16/2019 8:58 AM
40	Lived here my whole life, i know them all	4/15/2019 6:53 AM
41	Mtbnj.com	4/12/2019 3:39 PM
42	None of the above	4/12/2019 11:49 AM
43	maprika	4/12/2019 9:40 AM
44	None	4/9/2019 10:58 PM
45	none	4/9/2019 6:11 AM
46	Word of mouth	4/6/2019 11:45 AM
47	JORBA site	4/3/2019 11:27 AM

Byram Township Parks and Recreation Plan (PRP)

48	Internet GOOGLE	4/3/2019 8:16 AM
49	Word of mouth	4/1/2019 11:03 AM
50	None	3/31/2019 5:23 PM
51	Word of Mouth	3/31/2019 2:33 PM
52	Google maps	3/30/2019 10:01 PM
53	Maprika	3/30/2019 9:36 AM
54	Word of mouth or byram website	3/29/2019 5:46 PM
55	the walk book	3/29/2019 3:14 PM
56	I ask people.	3/28/2019 4:24 PM
57	just knowing them	3/28/2019 6:58 AM
58	Trailforks app	3/28/2019 6:54 AM
59	Friends & clubs	3/27/2019 6:44 PM
60	Jorba maps	3/27/2019 6:19 PM
61	I have never seen trail resources advertised. Better promotion is necessary.	3/27/2019 3:52 PM
62	Local talk	3/27/2019 12:41 PM
63	Word of mouth	3/27/2019 3:45 AM
64	Maprika	3/26/2019 5:24 PM
65	Did not realize Byram had so many trails. Only knew of a few.	3/26/2019 3:56 PM
66	Strava	3/26/2019 12:47 PM
67	Maprika app	3/26/2019 10:48 AM
68	Trail Forks app	3/26/2019 9:59 AM
69	JORBA. And Salt shakers	3/25/2019 4:28 PM
70	I just go where I see blazes.	3/25/2019 1:53 PM
71	Allamuchy State Park map	3/25/2019 7:22 AM
72	Nothing	3/24/2019 10:24 AM
73	Maprika	3/24/2019 3:31 AM
74	None	3/23/2019 10:47 AM
75	Signs	3/23/2019 9:16 AM
76	None	3/23/2019 8:12 AM
77	Word of mouth!	3/23/2019 3:34 AM
78	Nothing	3/22/2019 6:22 PM
79	Nothing	3/22/2019 3:16 PM
80	Other residents	3/22/2019 12:08 PM
81	Facebook	3/22/2019 10:07 AM
82	just knowledge from living in the area. an app would be great. I know the state forest has an online thing but an actual app would be great	3/22/2019 7:38 AM
83	Rails to Trails	3/22/2019 4:19 AM
84	None	3/22/2019 2:19 AM
85	N	3/22/2019 1:41 AM
86	I just walk into the woods or on a path that I see	3/21/2019 6:37 PM
87	Word of mouth	3/21/2019 5:54 PM

Byram Township Parks and Recreation Plan (PRP)

88	Friends	3/21/2019 4:17 PM
89	Allamuchy State Park Map	3/21/2019 12:06 PM
90	Don't need to use maps.	3/21/2019 10:45 AM
91	NYNJTC maps	3/21/2019 9:02 AM
92	Word of mouth, my eyes	3/21/2019 5:06 AM
93	Just my own knowledge from growing up in Byram	3/21/2019 5:01 AM
94	Just local knowledge	3/21/2019 3:00 AM
95	Knowledgable friends	3/20/2019 7:09 PM
96	WORD OF MOUTH, A MAPS TRAIL WOULD BE GREAT???	3/20/2019 8:16 AM
97	I know where they are.	3/20/2019 5:52 AM
98	I just know	3/20/2019 1:10 AM
99	Maprika	3/20/2019 1:09 AM
100	Maprika app	3/20/2019 12:56 AM
101	I have lived in Byram Township for the majority of my life and just know about the trails	3/19/2019 9:35 PM
102	i look for them. use smart phone	3/19/2019 6:05 PM
103	Maprika App	3/19/2019 5:55 PM
104	Find paths while there	3/19/2019 4:44 PM
105	None	3/19/2019 4:34 PM
106	Google	3/19/2019 3:57 PM
107	I didn't know there were any	3/19/2019 2:16 PM
108	Driving by	3/19/2019 12:10 PM
109	just know about them	3/19/2019 9:55 AM
110	None	3/19/2019 7:43 AM
111	Walk around,through the,woods get lost and fine a trail... Or happen to find a marker	3/19/2019 7:06 AM
112	Nothing	3/19/2019 6:52 AM
113	Salt Gastropub / Salt Shakers	3/19/2019 6:42 AM
114	Kids showed us	3/19/2019 5:45 AM
115	Neighbors	3/18/2019 3:58 PM
116	I do not hike	3/18/2019 9:24 AM
117	It's behind my house.	3/18/2019 5:36 AM
118	Avenza Maps app with NY-NJ Trail Conference maps	3/17/2019 6:22 PM
119	Word of mouth	3/17/2019 3:20 PM
120	Don't use them, since I don't know where they are	3/17/2019 2:54 PM
121	None	3/17/2019 11:18 AM
122	personal communications	3/16/2019 8:44 PM
123	Word of mouth	3/16/2019 2:59 PM
124	I just know them from living here for 31 years.	3/16/2019 12:30 PM
125	Word of mouth	3/16/2019 12:26 PM
126	Road Signs	3/16/2019 8:35 AM
127	None	3/16/2019 7:24 AM
128	Word of mouth	3/16/2019 6:10 AM

Byram Township Parks and Recreation Plan (PRP)

129	we live here and speak to others	3/16/2019 4:07 AM
130	Friends	3/15/2019 7:34 PM
131	Trailmarkers and word of mouth	3/15/2019 7:20 PM
132	I don't use a resource	3/15/2019 6:17 PM
133	None just hike or walk the paths	3/15/2019 6:16 PM
134	Internet recommendations	3/15/2019 5:32 PM
135	Friends	3/15/2019 4:47 PM
136	Know the area	3/15/2019 2:49 PM
137	None	3/15/2019 2:20 PM
138	Trial and error. Follow posted signs	3/15/2019 2:20 PM
139	REI app, Hiking Project	3/15/2019 2:13 PM
140	None	3/15/2019 2:10 PM
141	None	3/15/2019 12:46 PM
142	none	3/15/2019 12:37 PM
143	None	3/15/2019 12:31 PM
144	I follow my husband	3/15/2019 12:18 PM
145	Google	3/15/2019 12:17 PM
146	Word of mouth	3/15/2019 12:04 PM
147	Byram Recreation Hiking Program (2-3 years ago) introduced a new trail each week	3/15/2019 12:01 PM
148	None	3/15/2019 11:41 AM
149	I know where they are.	3/15/2019 11:37 AM
150	Google maps	3/15/2019 11:31 AM
151	local info	3/15/2019 11:27 AM
152	friends	3/15/2019 11:25 AM
153	Google maps	3/15/2019 11:23 AM
154	Byram Township Website	3/14/2019 5:31 AM

Q29 Do you use smartphone apps to assist you when using trails? If yes, what app or apps do you use?

Answered: 330 Skipped: 733

#	RESPONSES	DATE
1	No	7/24/2019 10:09 AM
2	no	7/24/2019 9:31 AM
3	Avenza	7/24/2019 6:48 AM
4	No	7/24/2019 3:51 AM
5	No	7/24/2019 3:45 AM
6	No	7/21/2019 3:34 AM
7	No	7/12/2019 6:44 PM
8	AllTrails App	7/11/2019 7:24 AM
9	No	6/27/2019 2:29 PM
10	No	6/27/2019 10:50 AM
11	alltrails	6/24/2019 9:48 AM
12	no	6/23/2019 1:01 PM
13	No	6/20/2019 5:00 PM
14	No	6/20/2019 2:49 PM
15	no	6/15/2019 12:51 PM
16	No	6/13/2019 2:38 PM
17	No	6/13/2019 6:12 AM
18	No	6/12/2019 10:54 AM
19	Alltrails	6/12/2019 10:43 AM
20	no	6/12/2019 10:38 AM
21	No	6/12/2019 8:21 AM
22	no	6/12/2019 5:01 AM
23	N/a	6/12/2019 3:50 AM
24	No	6/11/2019 5:46 PM
25	No	6/11/2019 4:51 PM
26	No	6/11/2019 4:13 PM
27	No	6/11/2019 3:24 PM
28	no	6/11/2019 1:53 PM
29	Map My Hike	6/11/2019 1:01 PM
30	No	6/11/2019 12:57 PM
31	no	6/11/2019 11:57 AM
32	No	6/11/2019 11:49 AM
33	Yes	6/11/2019 10:37 AM
34	Audubon	6/11/2019 6:52 AM

Byram Township Parks and Recreation Plan (PRP)

35	no	6/11/2019 6:50 AM
36	no	6/11/2019 6:21 AM
37	no	6/11/2019 6:08 AM
38	Strava	6/11/2019 6:08 AM
39	Maprika , mapmyrun	6/11/2019 4:30 AM
40	all trails app	6/11/2019 4:29 AM
41	No	5/30/2019 1:46 PM
42	Map my Hike	5/27/2019 4:11 AM
43	no	5/24/2019 1:31 PM
44	Yes	5/19/2019 8:51 AM
45	No	5/13/2019 10:38 AM
46	No	5/7/2019 7:42 PM
47	yes, strava, trailforks, maprika, garmin connect	4/30/2019 5:12 PM
48	Trailforks, strava, Garmin connect	4/30/2019 2:53 PM
49	No, I don't have a smart phone	4/29/2019 6:42 AM
50	Maprika,Trailforks	4/29/2019 5:00 AM
51	no	4/28/2019 8:15 PM
52	Trail Forks	4/24/2019 6:42 PM
53	Trailforks	4/24/2019 5:26 PM
54	Strava maprika	4/24/2019 1:06 PM
55	Strava	4/24/2019 10:22 AM
56	Mapprika	4/24/2019 10:10 AM
57	Trail Forks	4/24/2019 8:42 AM
58	Maprika, trail forks	4/24/2019 8:10 AM
59	Yes. Strava, Trailforks, Garmin	4/23/2019 5:25 AM
60	No	4/21/2019 6:45 AM
61	Maprika	4/18/2019 5:40 PM
62	I would, does Byram have one?	4/18/2019 3:10 PM
63	Trailsforks	4/17/2019 3:49 PM
64	Maprika	4/17/2019 2:24 PM
65	Trailforks	4/17/2019 2:13 PM
66	Trailforks and strava	4/17/2019 1:32 PM
67	Strava / All Trails	4/16/2019 12:17 PM
68	No	4/16/2019 10:33 AM
69	No	4/16/2019 10:20 AM
70	No	4/12/2019 4:44 PM
71	No	4/12/2019 11:49 AM
72	maprika	4/12/2019 9:40 AM
73	Yes	4/12/2019 9:15 AM
74	no	4/11/2019 7:26 AM
75	No	4/9/2019 10:58 PM

Byram Township Parks and Recreation Plan (PRP)

76	no	4/9/2019 6:11 AM
77	No	4/6/2019 11:45 AM
78	no but I will try them now that I know about them	4/5/2019 5:30 AM
79	Map my Run	4/3/2019 11:27 AM
80	no	4/3/2019 8:16 AM
81	No	4/1/2019 3:40 PM
82	None	3/31/2019 5:23 PM
83	No	3/31/2019 2:49 PM
84	N/A but for out of towners..more media outlets would be useful	3/31/2019 2:33 PM
85	No.	3/31/2019 6:36 AM
86	No	3/30/2019 3:27 PM
87	Occasionally	3/30/2019 9:36 AM
88	No	3/29/2019 5:46 PM
89	No ⁷	3/29/2019 11:22 AM
90	Google	3/28/2019 5:45 PM
91	No	3/28/2019 4:24 PM
92	No	3/28/2019 1:07 PM
93	no	3/28/2019 11:59 AM
94	Will they work?	3/28/2019 8:54 AM
95	sometimes, maprica	3/28/2019 6:58 AM
96	Trailforks app	3/28/2019 6:54 AM
97	all trails	3/28/2019 6:24 AM
98	No	3/28/2019 4:36 AM
99	Alltrails	3/28/2019 4:23 AM
100	Yes... All Trails....	3/28/2019 1:39 AM
101	Google maps	3/28/2019 1:34 AM
102	MapMyRide	3/28/2019 1:28 AM
103	Map my ride	3/27/2019 11:04 PM
104	Strava	3/27/2019 6:44 PM
105	Avenza maps	3/27/2019 6:13 PM
106	No	3/27/2019 4:55 PM
107	No	3/27/2019 3:58 PM
108	No	3/27/2019 12:41 PM
109	no	3/27/2019 11:33 AM
110	Strava, mapmyhike	3/27/2019 11:05 AM
111	Strava	3/27/2019 8:59 AM
112	No	3/27/2019 7:14 AM
113	No	3/27/2019 6:35 AM
114	No	3/27/2019 3:45 AM
115	Maprika	3/26/2019 5:24 PM
116	all trails app/ maps	3/26/2019 3:55 PM

Byram Township Parks and Recreation Plan (PRP)

117	No	3/26/2019 1:10 PM
118	Strava, Trailforks	3/26/2019 12:47 PM
119	No	3/26/2019 10:53 AM
120	Maprika app	3/26/2019 10:48 AM
121	No	3/26/2019 10:38 AM
122	No	3/26/2019 10:26 AM
123	TrailForks, Mapricka	3/26/2019 9:59 AM
124	yard	3/26/2019 9:29 AM
125	Map my hike	3/26/2019 5:29 AM
126	No	3/26/2019 1:06 AM
127	No	3/25/2019 6:44 PM
128	Maprika, AllTrails, Google Maps	3/25/2019 5:03 PM
129	No	3/25/2019 4:28 PM
130	No	3/25/2019 4:22 PM
131	no	3/25/2019 1:45 PM
132	no	3/25/2019 7:22 AM
133	No	3/24/2019 5:44 PM
134	Map my run	3/24/2019 2:59 PM
135	No	3/24/2019 10:24 AM
136	No	3/24/2019 7:15 AM
137	Maprika	3/24/2019 3:31 AM
138	Yes	3/23/2019 5:43 PM
139	No	3/23/2019 4:54 PM
140	Map my run	3/23/2019 4:34 PM
141	No	3/23/2019 2:30 PM
142	No	3/23/2019 11:59 AM
143	No	3/23/2019 10:25 AM
144	Geocaching	3/23/2019 9:16 AM
145	No	3/23/2019 8:12 AM
146	No	3/23/2019 2:23 AM
147	No	3/22/2019 6:22 PM
148	No	3/22/2019 3:16 PM
149	No	3/22/2019 11:47 AM
150	No	3/22/2019 10:07 AM
151	no, I wasn't aware of an app	3/22/2019 7:38 AM
152	Geocache and maps	3/22/2019 7:17 AM
153	No	3/22/2019 7:16 AM
154	No	3/22/2019 4:19 AM
155	State park apps	3/21/2019 6:10 PM
156	No	3/21/2019 5:54 PM
157	Yes geocatching	3/21/2019 5:44 PM

Byram Township Parks and Recreation Plan (PRP)

158	No	3/21/2019 4:49 PM
159	Google maps	3/21/2019 4:33 PM
160	No	3/21/2019 4:17 PM
161	No	3/21/2019 2:15 PM
162	no	3/21/2019 1:43 PM
163	Yes Map My Hike	3/21/2019 12:06 PM
164	AllTrails, RunKeeper	3/21/2019 11:50 AM
165	No	3/21/2019 11:39 AM
166	no.	3/21/2019 11:38 AM
167	No	3/21/2019 10:45 AM
168	No	3/21/2019 9:51 AM
169	Yes. Maprika	3/21/2019 9:10 AM
170	No	3/21/2019 9:02 AM
171	No	3/21/2019 9:02 AM
172	No	3/21/2019 8:40 AM
173	Occasionally google maps	3/21/2019 8:37 AM
174	no	3/21/2019 8:27 AM
175	no	3/21/2019 8:23 AM
176	No	3/21/2019 8:21 AM
177	NYNJTC Avenza Map App	3/21/2019 7:14 AM
178	Sometimes, all trails	3/21/2019 6:35 AM
179	No	3/21/2019 5:06 AM
180	No	3/21/2019 5:01 AM
181	No I am not much into using electronics.	3/21/2019 4:52 AM
182	No	3/21/2019 3:00 AM
183	no	3/21/2019 2:52 AM
184	no	3/20/2019 7:35 PM
185	No	3/20/2019 7:09 PM
186	Jorba	3/20/2019 5:32 PM
187	No	3/20/2019 4:20 PM
188	Yes	3/20/2019 4:11 PM
189	No	3/20/2019 3:17 PM
190	No	3/20/2019 2:32 PM
191	No	3/20/2019 2:03 PM
192	Google maps	3/20/2019 1:17 PM
193	No	3/20/2019 1:10 AM
194	Maprika	3/20/2019 1:09 AM
195	Maprika	3/20/2019 12:56 AM
196	no	3/19/2019 11:40 PM
197	No	3/19/2019 9:35 PM
198	No	3/19/2019 8:49 PM

Byram Township Parks and Recreation Plan (PRP)

199	Map my run	3/19/2019 6:13 PM
200	google maps	3/19/2019 6:05 PM
201	Yes	3/19/2019 5:55 PM
202	Map my walk	3/19/2019 5:39 PM
203	No	3/19/2019 5:33 PM
204	AllTrails	3/19/2019 5:03 PM
205	Yes	3/19/2019 4:55 PM
206	No	3/19/2019 4:34 PM
207	No	3/19/2019 4:13 PM
208	No	3/19/2019 4:03 PM
209	No	3/19/2019 3:57 PM
210	no	3/19/2019 1:59 PM
211	Yes	3/19/2019 12:56 PM
212	Google	3/19/2019 12:31 PM
213	sometimes	3/19/2019 12:10 PM
214	no	3/19/2019 9:55 AM
215	Google Maps, Snapchat	3/19/2019 9:22 AM
216	AllTrails	3/19/2019 8:09 AM
217	No	3/19/2019 7:43 AM
218	ViewRanger	3/19/2019 7:14 AM
219	Geocaching.com app	3/19/2019 7:06 AM
220	AllTrails, Google Maps, NYNJTC	3/19/2019 6:53 AM
221	Not yet	3/19/2019 6:52 AM
222	Yes	3/19/2019 6:40 AM
223	No... no cell service	3/19/2019 6:18 AM
224	no	3/19/2019 6:18 AM
225	No	3/19/2019 6:07 AM
226	No	3/19/2019 6:05 AM
227	no	3/19/2019 5:45 AM
228	No	3/19/2019 5:43 AM
229	No	3/19/2019 2:20 AM
230	No	3/18/2019 7:22 PM
231	No	3/18/2019 4:57 PM
232	No	3/18/2019 3:58 PM
233	No	3/18/2019 3:20 PM
234	no	3/18/2019 9:24 AM
235	No	3/18/2019 8:57 AM
236	No	3/18/2019 5:36 AM
237	Yes,various	3/18/2019 3:33 AM
238	Google	3/18/2019 2:28 AM
239	Yes. Avenza Maps	3/17/2019 6:22 PM

Byram Township Parks and Recreation Plan (PRP)

240	No	3/17/2019 3:20 PM
241	All trails	3/17/2019 11:24 AM
242	I will now	3/17/2019 11:18 AM
243	AllTrails	3/17/2019 10:29 AM
244	No, no cell phone	3/17/2019 8:48 AM
245	no	3/16/2019 8:44 PM
246	Yes	3/16/2019 4:55 PM
247	Strava	3/16/2019 1:19 PM
248	No	3/16/2019 12:30 PM
249	No	3/16/2019 12:26 PM
250	YES, GOOGLE	3/16/2019 9:24 AM
251	Map my hike	3/16/2019 8:35 AM
252	Not enough	3/16/2019 7:41 AM
253	NO	3/16/2019 7:30 AM
254	Map my walk	3/16/2019 6:51 AM
255	Nj state park app	3/16/2019 5:40 AM
256	huntx	3/16/2019 5:35 AM
257	no	3/16/2019 4:07 AM
258	N/A	3/16/2019 3:56 AM
259	No	3/16/2019 3:49 AM
260	On X	3/16/2019 3:02 AM
261	All trails app	3/15/2019 6:55 PM
262	No	3/15/2019 6:54 PM
263	No	3/15/2019 6:38 PM
264	Google maps	3/15/2019 6:17 PM
265	No	3/15/2019 6:16 PM
266	No	3/15/2019 6:11 PM
267	Yes	3/15/2019 6:09 PM
268	All trails	3/15/2019 5:42 PM
269	strava , all trails	3/15/2019 5:40 PM
270	Geotracker	3/15/2019 5:25 PM
271	No	3/15/2019 4:55 PM
272	no	3/15/2019 4:55 PM
273	No	3/15/2019 4:47 PM
274	No	3/15/2019 4:29 PM
275	Map my bike	3/15/2019 4:29 PM
276	No	3/15/2019 4:28 PM
277	No	3/15/2019 3:47 PM
278	No	3/15/2019 3:44 PM
279	no	3/15/2019 3:35 PM
280	Geocaching	3/15/2019 3:34 PM

Byram Township Parks and Recreation Plan (PRP)

281	no	3/15/2019 3:25 PM
282	Google maps	3/15/2019 3:06 PM
283	No	3/15/2019 2:47 PM
284	No	3/15/2019 2:45 PM
285	No other than picture at trailheads or electronic static map	3/15/2019 2:31 PM
286	No	3/15/2019 2:20 PM
287	No	3/15/2019 2:20 PM
288	Do not use	3/15/2019 2:14 PM
289	REI Hiking Project	3/15/2019 2:13 PM
290	No	3/15/2019 2:10 PM
291	Sometimes Waze or Google maps.	3/15/2019 2:06 PM
292	google map	3/15/2019 1:43 PM
293	No	3/15/2019 12:46 PM
294	yes I use the All Trails APP	3/15/2019 12:46 PM
295	No	3/15/2019 12:37 PM
296	no	3/15/2019 12:37 PM
297	no	3/15/2019 12:36 PM
298	No	3/15/2019 12:31 PM
299	no, but I would love to know more about this, I didn't know there were apps for this	3/15/2019 12:18 PM
300	N/A	3/15/2019 12:18 PM
301	Google	3/15/2019 12:17 PM
302	Alltrails	3/15/2019 12:14 PM
303	no	3/15/2019 12:13 PM
304	yes. Google maps.	3/15/2019 12:08 PM
305	No	3/15/2019 12:04 PM
306	Route Scout	3/15/2019 12:01 PM
307	AllTrails	3/15/2019 12:00 PM
308	alltrails	3/15/2019 11:53 AM
309	Runkeeper	3/15/2019 11:45 AM
310	Geocaching	3/15/2019 11:45 AM
311	None currently, would love one to use.	3/15/2019 11:38 AM
312	Topo Maps +	3/15/2019 11:37 AM
313	no	3/15/2019 11:37 AM
314	Yes	3/15/2019 11:36 AM
315	google maps, alltrails	3/15/2019 11:35 AM
316	Maprika	3/15/2019 11:33 AM
317	Yes	3/15/2019 11:31 AM
318	no	3/15/2019 11:28 AM
319	no	3/15/2019 11:25 AM
320	Yes all trails	3/15/2019 11:24 AM
321	Strava, Google Maps	3/15/2019 11:23 AM

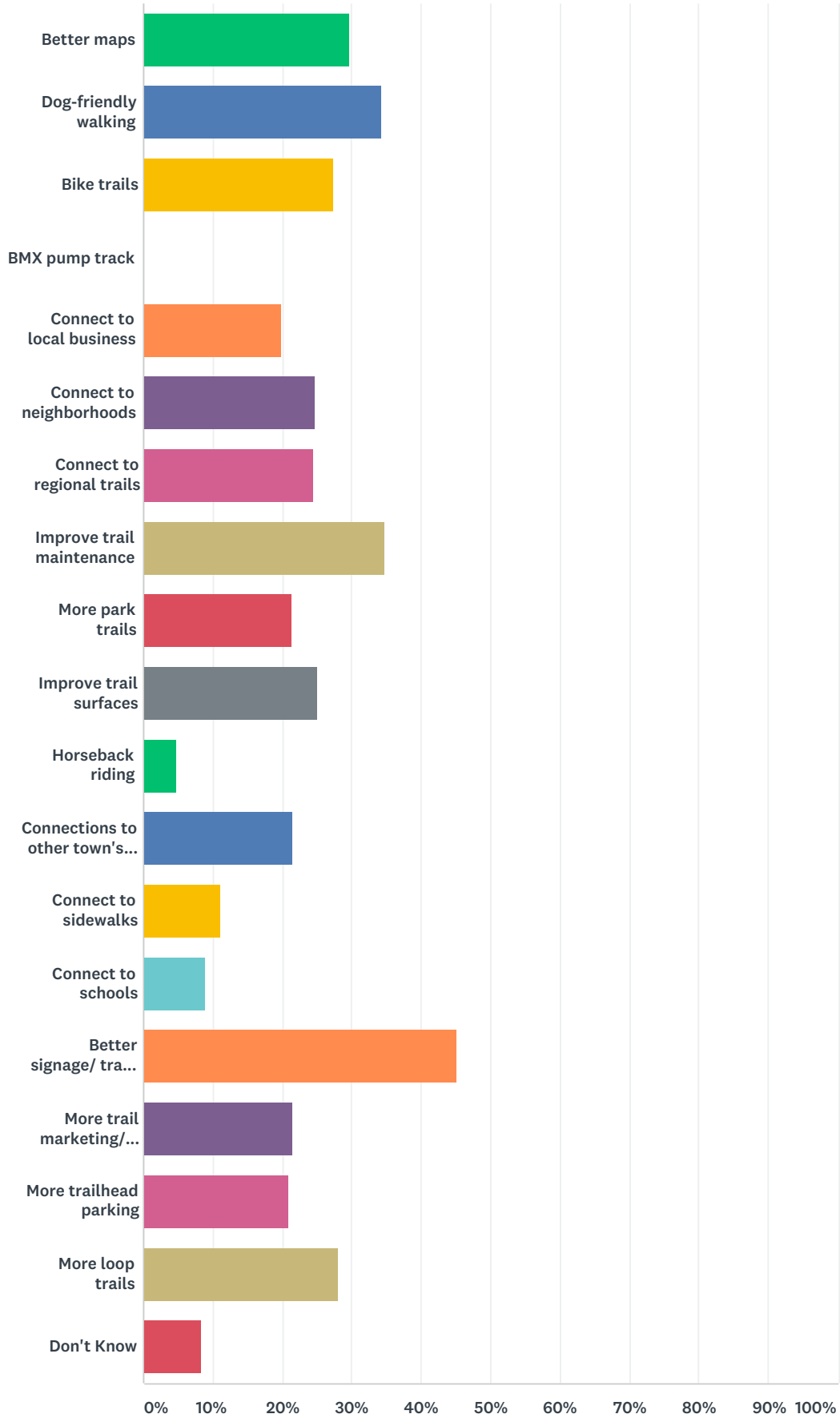
Byram Township Parks and Recreation Plan (PRP)

322	no	3/15/2019 11:17 AM
323	no	3/15/2019 11:16 AM
324	AllTrails	3/15/2019 11:16 AM
325	no	3/15/2019 6:28 AM
326	Yes, Maprika and Avenza Maps	3/14/2019 5:31 AM
327	YES	3/7/2019 5:40 AM
328	no	3/6/2019 11:00 AM
329	No	3/6/2019 9:51 AM
330	no	3/5/2019 4:25 AM

Q30 Which of the following trail improvements would you find valuable?

Answered: 698 Skipped: 365

Byram Township Parks and Recreation Plan (PRP)



ANSWER CHOICES

RESPONSES

Byram Township Parks and Recreation Plan (PRP)

Better maps	29.80%	208
Dog-friendly walking	34.38%	240
Bike trails	27.51%	192
BMX pump track	0.14%	1
Connect to local business	19.77%	138
Connect to neighborhoods	24.64%	172
Connect to regional trails	24.50%	171
Improve trail maintenance	34.81%	243
More park trails	21.35%	149
Improve trail surfaces	25.07%	175
Horseback riding	4.87%	34
Connections to other town's trails	21.63%	151
Connect to sidewalks	11.17%	78
Connect to schools	9.03%	63
Better signage/ trail marking	45.27%	316
More trail marketing/ communication	21.49%	150
More trailhead parking	20.92%	146
More loop trails	28.08%	196
Don't Know	8.45%	59
Total Respondents: 698		

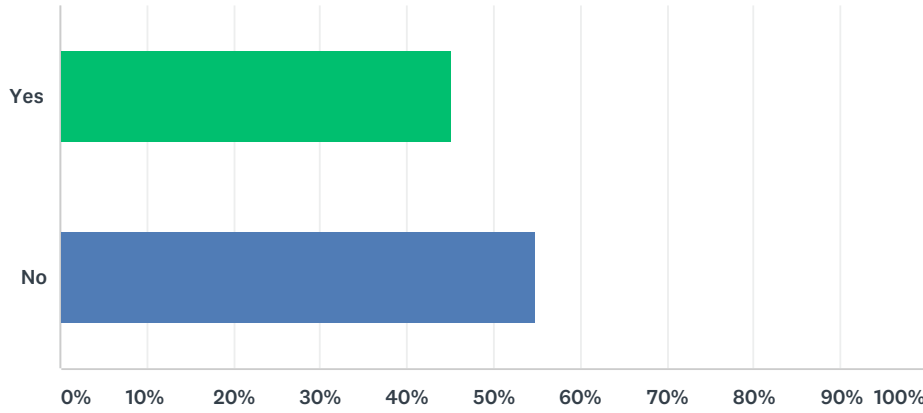
#	OTHER (PLEASE SPECIFY)	DATE
1	n/a	7/24/2019 6:46 PM
2	Enforcement.. atv riding. picking up pet waste	7/24/2019 7:27 AM
3	Really need better maintenance in terms of cleaning.	6/11/2019 6:52 AM
4	More easy-graded trails for casual walkers and families.	6/11/2019 6:02 AM
5	Restore the Bridge	6/11/2019 5:52 AM
6	Connecting trail & 206 signage between Tamarack Park and Sussex Branch Trail (near "Waving Willy" property)	5/27/2019 4:11 AM
7	It would add value to keep the bikers out , they pedal through and almost hit people. Someone will get hurt	4/25/2019 12:53 PM
8	Keeping ATVs and Dirt bikes off trails	4/24/2019 8:42 AM
9	Just keep them clear and passable	4/16/2019 8:58 AM
10	Trails are great but the town relies on there appeal far to much.	4/9/2019 10:58 PM
11	Better communication on starting points	4/9/2019 6:11 AM
12	NO IMPROVEMENTS - NO SPENDING!	4/3/2019 8:16 AM
13	atv trails	3/30/2019 7:06 PM
14	Clean and maintained current trails	3/30/2019 9:36 AM
15	dog disposal stations and bags be provided	3/28/2019 6:58 AM

Byram Township Parks and Recreation Plan (PRP)

16	Sussex Branch Trail is often flooded.	3/28/2019 6:54 AM
17	Trailhead markings and parking	3/28/2019 4:23 AM
18	The sussex Branch trail needs serious maintenance. But it's owned by the state	3/28/2019 1:39 AM
19	Your trails are good.	3/28/2019 1:28 AM
20	better parking options	3/27/2019 4:56 AM
21	Integrate trails to preserved lands owned by Kellogg	3/26/2019 9:59 AM
22	Enforce leash laws. unleashed dogs are a hazard	3/25/2019 1:53 PM
23	Connect all of the parks together-especially use the Hudson Farms Property	3/25/2019 7:22 AM
24	Easier for excersise walking	3/25/2019 1:30 AM
25	dog waste bins	3/22/2019 7:38 AM
26	Trails near Forest West	3/21/2019 6:10 PM
27	Improved cell coverage	3/21/2019 11:39 AM
28	Build trails for ATV's and motorcycles.	3/21/2019 11:38 AM
29	Overnight Highlands Trail sites for long-distance hiking.	3/21/2019 7:14 AM
30	Everything is fine. You need to cut taxes so people can stay here to enjoy what is already here.	3/20/2019 7:35 PM
31	More trails less stuff	3/20/2019 1:10 AM
32	Hunting	3/19/2019 7:28 PM
33	Keep the trails natural there was no reason to pave them. Most of the trails or go trails to begin with. Paving them only hurts the wild life and then when it breaks up you're not going to haul it out you're not going to do the upkeep leave them alone keep them natural. All of the Sussex Branch trails are natural. That shouldn't even be an option on this questionnaire. And asphalt becomes toxic.	3/19/2019 6:05 PM
34	Keep all motorized vehicles (4 wheelers, dirt bikes) off trails	3/19/2019 3:59 PM
35	More attention about them, I didn't know we had trails to hike.	3/19/2019 2:16 PM
36	A smoother trail is important for seniors.	3/19/2019 12:10 PM
37	Please stop making trails	3/19/2019 7:59 AM
38	Poison Ivy elimination; the shear quantities at some trails amaze.	3/16/2019 8:44 PM
39	We don't need more trails	3/16/2019 7:24 AM
40	New to the area, but one place we lived had coffeeshops and restaurants off of the trail and they were really popular	3/15/2019 7:20 PM
41	4 wheeler access	3/15/2019 5:25 PM
42	None if it raises my taxes	3/15/2019 4:42 PM
43	Bike paths that could also be used by those with disabilities.	3/15/2019 2:52 PM
44	portable urinal if you guys don't mind if we pee on the trail side	3/15/2019 1:43 PM
45	I'm sick of trails in our township.	3/15/2019 12:58 PM
46	more vehicle parking	3/15/2019 12:37 PM
47	Dont know	3/15/2019 12:31 PM
48	Don't need trails, just another place to spend money.	3/15/2019 12:19 PM
49	Longer trails. Ex. 5-10 mile loops	3/15/2019 11:38 AM
50	Improve internet services and connectivity at the parks. Can not use health apps.	3/15/2019 11:25 AM
51	Pave & light all trails	3/6/2019 9:51 AM

Q31 Do you have safety concerns when using trails in Byram Township?

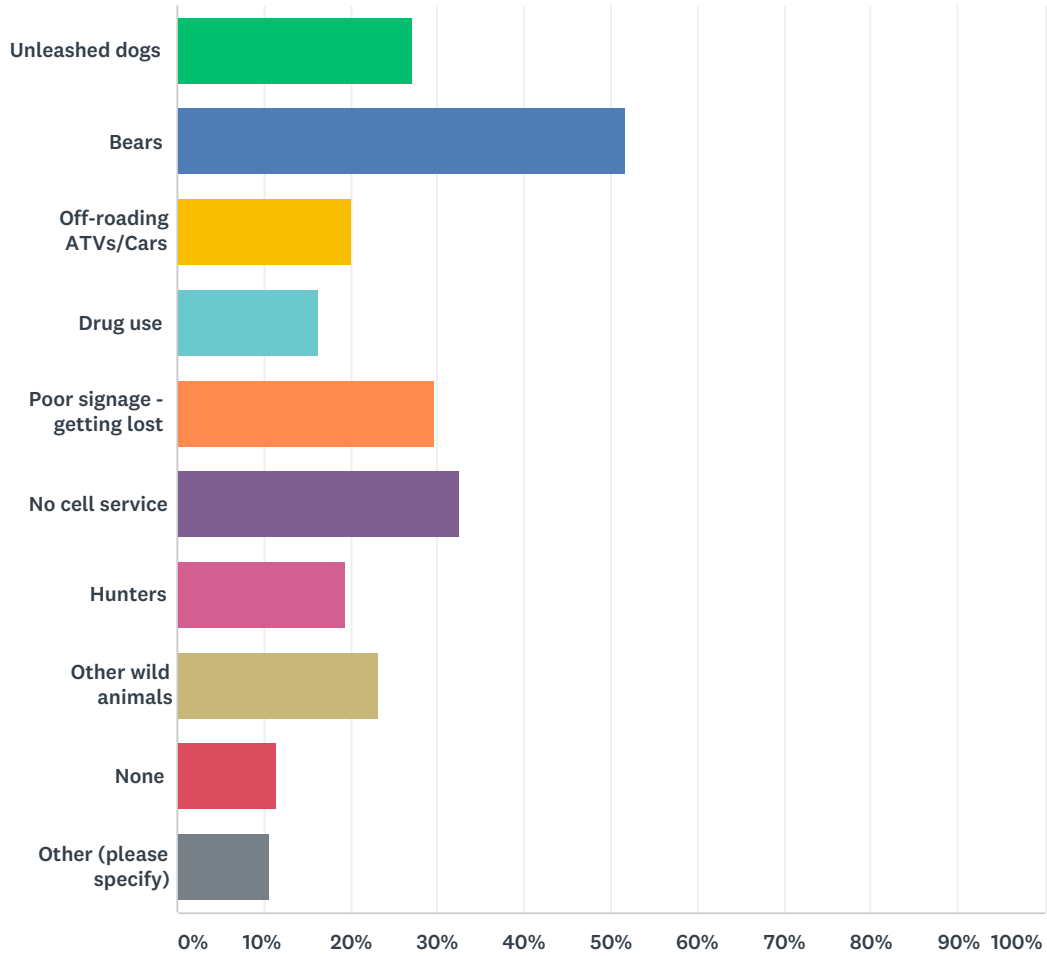
Answered: 743 Skipped: 320



ANSWER CHOICES	RESPONSES	
Yes	45.09%	335
No	54.91%	408
TOTAL		743

Q32 If yes, what are your concerns? (check all apply)

Answered: 472 Skipped: 591



ANSWER CHOICES	RESPONSES	
Unleashed dogs	27.12%	128
Bears	51.69%	244
Off-roading ATVs/Cars	20.13%	95
Drug use	16.31%	77
Poor signage - getting lost	29.66%	140
No cell service	32.63%	154
Hunters	19.49%	92
Other wild animals	23.31%	110
None	11.44%	54
Other (please specify)	10.59%	50
Total Respondents: 472		

Byram Township Parks and Recreation Plan (PRP)

#	OTHER (PLEASE SPECIFY)	DATE
1	Security. I hike alone and am a middle age for woman. Occasionally concerned for my safety when trail is deserted or there's is just a single creepy individual there also. Security cameras at trail head would help.	6/16/2019 6:48 AM
2	I have no interest in hiking. state parks do that	6/12/2019 10:54 AM
3	people hiding to do wrong	6/12/2019 2:18 AM
4	Creepers!	6/11/2019 11:57 AM
5	Getting injured	6/11/2019 11:49 AM
6	Trail-head near CO Johnson park doesn't have a Roseville Rd. crosswalk or sidewalk from the parking areas at CO Johnson Park.	6/11/2019 6:02 AM
7	concerns same wherever I go, not unique to Byram	5/24/2019 1:31 PM
8	Bikers	4/25/2019 12:53 PM
9	Mountain Bikers	4/24/2019 11:07 AM
10	People "casing" homes .. determine when ppl are not home .. robbery	4/16/2019 8:58 AM
11	Criminal element	4/9/2019 10:58 PM
12	Mosquitos	4/8/2019 5:15 AM
13	Use common sense, trail safety is perfectly fine.	4/5/2019 5:30 AM
14	Ticks	4/3/2019 5:37 AM
15	All the waisted money maintaining the trails	3/29/2019 11:32 AM
16	Skunks	3/29/2019 2:54 AM
17	ticks due to lack of trail cutting and maintenance	3/28/2019 6:58 AM
18	dog poop	3/28/2019 6:54 AM
19	I've had several run ins with aggressive bears on sussex branch trail	3/28/2019 1:39 AM
20	Weirdos	3/27/2019 6:44 PM
21	Poor maintenance	3/26/2019 10:53 AM
22	Ticks from Barberry Plants	3/26/2019 9:59 AM
23	Security	3/25/2019 3:25 AM
24	Lack of maintenance	3/22/2019 4:19 AM
25	Ticks/Lymes	3/21/2019 6:10 PM
26	Daughter using trail alone	3/21/2019 5:54 PM
27	Dirt bikes	3/21/2019 4:36 PM
28	They are not properly maintained.	3/21/2019 11:38 AM
29	Trails closed off and not maintained	3/21/2019 8:21 AM
30	Just more information	3/21/2019 4:52 AM
31	unsafe walking conditions - maintenance	3/21/2019 2:52 AM
32	People hiding with intent to harm.	3/21/2019 2:05 AM
33	People	3/20/2019 1:21 PM
34	Snakes	3/20/2019 1:15 PM
35	People using motorized vehicles on pedestrian/biking trails	3/19/2019 3:59 PM
36	Ticks	3/19/2019 2:23 PM
37	falling	3/19/2019 12:10 PM

Byram Township Parks and Recreation Plan (PRP)

38	Bear behind Johnson lake followed me and my husband. Made noise and everything but it kept coming at us.	3/19/2019 7:06 AM
39	Physical condition of trails could lead to injury because of lack of maintenance	3/18/2019 7:47 AM
40	people not being considerate, yielding, clean-up after animals, including horses, but, dogs too.	3/17/2019 8:48 AM
41	Broken glass	3/17/2019 6:56 AM
42	Dangerous people	3/15/2019 6:07 PM
43	When alone or w girlfriend sometimes fear bad men	3/15/2019 3:06 PM
44	Creepers!	3/15/2019 2:14 PM
45	human predators	3/15/2019 12:58 PM
46	No lights	3/15/2019 12:52 PM
47	teenage/young adult apties with litter primarily of beer bottles and cans	3/15/2019 12:18 PM
48	Being accosted by a (human) agresor while hiking alone	3/15/2019 12:01 PM
49	weird people	3/15/2019 11:40 AM
50	Killer salamanders	3/6/2019 9:51 AM

Byram Township Parks and Recreation Plan (PRP)

Q33 Where would you like to see a new hiking trail or connection?

Answered: 138 Skipped: 925

#	RESPONSES	DATE
1	I dont Need more stuff for the Kids	7/24/2019 10:09 AM
2	No	7/21/2019 3:34 AM
3	Not sure	7/12/2019 6:44 PM
4	Forest Lakes	6/27/2019 2:29 PM
5	East Brookwood to Byram Plaza, East Brookwood end of Brookwood Dr. across Lubbers Run to Byram Schools	6/23/2019 1:01 PM
6	I'm not sure	6/16/2019 6:48 AM
7	none	6/15/2019 12:51 PM
8	Loop around byram	6/13/2019 2:38 PM
9	Don't care waste of money	6/12/2019 10:54 AM
10	East Brookwood to middle school creating a bridge across lubbers run.	6/12/2019 5:01 AM
11	.	6/12/2019 3:50 AM
12	No idea	6/11/2019 11:49 AM
13	West brook wood to Waterloo	6/11/2019 6:08 AM
14	Nowhere, we have an overload of under utilized trails currently . Bring in eatable businesses instead along 206 corridor	5/30/2019 1:46 PM
15	Trail past Cranberry Ledge to 2nd Overlook above Quarry	5/27/2019 4:11 AM
16	CO Johnson	5/13/2019 10:38 AM
17	Better connection that doesn't cross roadway between Stevens and Allamuchy	4/30/2019 2:53 PM
18	No where. Worry about the fields the children use.	4/18/2019 5:45 PM
19	Forest West	4/16/2019 10:33 AM
20	Forest West	4/16/2019 10:20 AM
21	None just maintain what we have. It is a shame that this town / state has criminalized ATV's in this rural area. Most involved are respectful and family oriented.	4/9/2019 10:58 PM
22	none	4/5/2019 5:30 AM
23	NO ! NO !!	4/3/2019 8:16 AM
24	Most definitely	4/1/2019 6:22 AM
25	Nowhere , have too many already and they are not used much	3/31/2019 5:23 PM
26	Lackawanna Cutoff	3/31/2019 2:49 PM
27	Cranberry Lake to COj	3/30/2019 8:07 AM
28	Co Johnson to kittatinny st park	3/29/2019 4:59 PM
29	No more trails !!!!!!! Do something else with the time and money	3/29/2019 11:32 AM
30	MAYNE AVE to Dunkin Donuts parking lot.	3/29/2019 2:54 AM
31	na	3/28/2019 6:58 AM
32	None are needed. The township has plenty of available trails	3/28/2019 1:39 AM
33	I know it's private LLIC land, but maybe some sort of partnership with Lake Lackawanna area	3/27/2019 6:31 AM

Byram Township Parks and Recreation Plan (PRP)

34	allamuchy mountain state park	3/26/2019 3:55 PM
35	Continental drive to far side of Waterloo village	3/26/2019 10:48 AM
36	Soon	3/26/2019 10:45 AM
37	Connect more of the trails to each other. i.e. connect Sussex Branch to Mansfield Trail	3/26/2019 10:38 AM
38	Tamarack Park (additional loops 3 in mind), connection to Allamuchy	3/26/2019 9:59 AM
39	yes	3/26/2019 9:29 AM
40	the railroad tracks have long been a major thoroughfare. With the reactivation of the railroad STILLLLLLLLLL on the table, replacement of that with a publicly accessible trail will be necessary to maintain connectivity to other towns and neighborhoods.	3/25/2019 5:03 PM
41	East Brookwood to Byram Plaza	3/25/2019 1:45 PM
42	Connect all of the trails together. Connect the trails to every park. Maybe get a trail to the business center on 206	3/25/2019 7:22 AM
43	The mountain to the south of Tamarack Road (route 206 end). We hear there are some old mines up there would be cool to see.	3/24/2019 5:44 PM
44	Nobe	3/24/2019 10:24 AM
45	I dont	3/23/2019 7:52 PM
46	We have enough.	3/23/2019 10:47 AM
47	C.o.	3/23/2019 9:44 AM
48	N/A	3/23/2019 8:12 AM
49	Near Wolf Lake	3/23/2019 7:36 AM
50	Na	3/23/2019 2:23 AM
51	West Brookwood	3/22/2019 6:22 PM
52	Dont need them	3/22/2019 5:39 PM
53	Nowhere, too many under utilized trails at present	3/22/2019 3:16 PM
54	No, improve what we have	3/22/2019 7:17 AM
55	Nowhere	3/22/2019 2:19 AM
56	Around lee hill and lynn drive	3/21/2019 6:37 PM
57	Forest West	3/21/2019 6:10 PM
58	Waterloo	3/21/2019 4:49 PM
59	Don't know	3/21/2019 2:15 PM
60	Hudson Farms	3/21/2019 12:06 PM
61	Connect neighborhoods to Lakes & Waterloo Village	3/21/2019 11:50 AM
62	No more trails. Stop wasting taxpayer money for trails nobody uses. Spend money building a new municipal Complex. Our's is an embarassment.	3/21/2019 11:38 AM
63	NA	3/21/2019 10:45 AM
64	Trails on northwest side of town. Maybe a bike trail or paved path	3/21/2019 9:51 AM
65	Would like to see the section of The Highlands Trail taken off the road (CR604) and re-located through Allamuchy Park	3/21/2019 9:02 AM
66	not sure what is available	3/21/2019 9:02 AM
67	If there are no cost for the tax payers, then yes. Use volunteers, a valuable asset.	3/21/2019 8:45 AM
68	Amity road and it's surrounding area.	3/21/2019 8:23 AM
69	Maybe better trails up to the Cranberry lake overview, not sure who owns that through.	3/21/2019 6:35 AM

Byram Township Parks and Recreation Plan (PRP)

70	This township needs to gets it's priorities straight and start to listen to what the tax payers are saying.	3/20/2019 7:35 PM
71	East Brookwood	3/20/2019 7:09 PM
72	Lake Mohawk area as well as Stanhope road area	3/20/2019 3:17 PM
73	Not sure	3/20/2019 2:32 PM
74	Anything that leads to the new railroad beds being installed that possibly leads to the proposed Andover station.	3/20/2019 1:17 PM
75	From Jefferson to Andover.	3/20/2019 10:57 AM
76	Old Indian spring road was a beautiful trail	3/20/2019 1:10 AM
77	Expanded Cranberry Overlook	3/20/2019 1:09 AM
78	Kittatiny State Park	3/19/2019 8:49 PM
79	Not sure	3/19/2019 4:34 PM
80	East brookwoos to school	3/19/2019 4:13 PM
81	Yes	3/19/2019 1:25 PM
82	I'm not sure. I think the existing trails need to be better groomed.	3/19/2019 12:10 PM
83	None	3/19/2019 7:59 AM
84	Don't know.	3/19/2019 7:43 AM
85	No. Please no.	3/19/2019 7:33 AM
86	Allanuchy state park, Sussex branch Trail	3/19/2019 7:03 AM
87	Yes	3/19/2019 6:40 AM
88	Forest west area	3/19/2019 6:21 AM
89	East Brookwood to middle school.	3/19/2019 6:18 AM
90	not sure	3/19/2019 6:05 AM
91	To the library	3/19/2019 5:47 AM
92	Sure	3/19/2019 2:20 AM
93	Forest lakes and Sussex branch	3/18/2019 11:57 AM
94	Forest	3/17/2019 11:18 AM
95	Please work on the existing First.	3/17/2019 8:48 AM
96	I want to identify a regional network to access the Appalachian Trail. I don't drive, but I can hike.	3/16/2019 8:44 PM
97	School connection trails would be great.	3/16/2019 12:30 PM
98	Off of Sparta Stanhope. Trail to Library in Stanhope from Byram	3/16/2019 12:26 PM
99	CO Johnson park to ShopRite	3/16/2019 8:35 AM
100	WE HAVE ENOUGH ALREADY!!!! STOP WASTING MY MONEY!!!	3/16/2019 7:30 AM
101	Nowhere	3/16/2019 7:24 AM
102	Anywhere	3/16/2019 7:10 AM
103	no	3/16/2019 4:07 AM
104	Need access to trail from the end of south shore rd. Need to go through private property to get to the trail	3/16/2019 3:49 AM
105	North Byram to Forest Lakes	3/16/2019 3:02 AM
106	East brookwood to schools	3/15/2019 7:34 PM
107	N/A	3/15/2019 6:55 PM
108	I enjoy what we have	3/15/2019 6:17 PM

Byram Township Parks and Recreation Plan (PRP)

109	.	3/15/2019 6:11 PM
110	N/A	3/15/2019 5:25 PM
111	Indian Spring area, if possible	3/15/2019 5:19 PM
112	We don't need any more	3/15/2019 5:18 PM
113	N/a	3/15/2019 4:29 PM
114	CO	3/15/2019 4:28 PM
115	Forest lakes to Panther Lake	3/15/2019 4:23 PM
116	To rock face overlooking Cranberry Lake behind "waving Willie's" house	3/15/2019 3:44 PM
117	Yes	3/15/2019 2:47 PM
118	No new trails	3/15/2019 2:45 PM
119	Nowhere	3/15/2019 2:20 PM
120	N/A	3/15/2019 2:20 PM
121	NOOOOO!	3/15/2019 12:58 PM
122	none	3/15/2019 12:37 PM
123	Not sure	3/15/2019 12:31 PM
124	Any wooded area. Possibly offering scenic views of lakes, overlooks, etc.	3/15/2019 12:08 PM
125	N/A	3/15/2019 12:04 PM
126	Connections to the Shoprite Plaza area the west/north end of Stanhope without having to travel much on 206.	3/15/2019 12:01 PM
127	Na	3/15/2019 11:45 AM
128	Better marked trails through CO Johnson, sussex branch, tamarack - with maps at trail heads	3/15/2019 11:40 AM
129	Sussex branch trail	3/15/2019 11:38 AM
130	Lake Lackawanna	3/15/2019 11:37 AM
131	better access to Cranberry overlook	3/15/2019 11:37 AM
132	somewhere that would be bike friendly	3/15/2019 11:28 AM
133	to Waterloo Village	3/15/2019 11:27 AM
134	Would be great if the abandoned rail beds that go through the tunnel near CO and make its way through town was converted to a rail trail for biking	3/15/2019 11:23 AM
135	New Johnson Parcel	3/14/2019 5:31 AM
136	JOHNSON PARCEL	3/7/2019 5:40 AM
137	connect school/municipal building to allamuchy park/sussex branch	3/6/2019 11:00 AM
138	From schools/municipal building to Sussex Branch	3/6/2019 9:51 AM

Q34 Would you like to get involved with trail building and maintenance? If so, submit your name, email address, and phone number.

Answered: 76 Skipped: 987

ANSWER CHOICES	RESPONSES	
Name:	100.00%	76
Email Address:	90.79%	69
Phone Number:	78.95%	60

#	NAME:	DATE
1	Greg Smith II	7/19/2019 6:08 PM
2	Nicole Member	7/11/2019 7:34 PM
3	Donna Apgar	6/13/2019 2:38 PM
4	Helene Walsh	6/11/2019 5:59 AM
5	Jesse Barton	6/11/2019 5:10 AM
6	Albert Shamael	6/11/2019 4:36 AM
7	bob nosenchuk	6/11/2019 4:29 AM
8	Kay Compton	5/27/2019 4:11 AM
9	Dan Grauer	5/13/2019 10:38 AM
10	Phillip lichtenwalner	4/30/2019 2:53 PM
11	henoch getz	4/24/2019 11:19 AM
12	Peyman Safa	4/24/2019 8:10 AM
13	Burke Hammonds	4/17/2019 2:24 PM
14	Matt	4/17/2019 2:13 PM
15	Mike Pier	4/12/2019 12:37 PM
16	Kris Weber	4/12/2019 9:15 AM
17	Katy Provenzale	4/11/2019 7:40 PM
18	Carlos Gonzalez	4/11/2019 11:11 AM
19	no	4/11/2019 7:26 AM
20	Jackie Pellek	3/30/2019 9:36 AM
21	J granger	3/30/2019 7:45 AM
22	Emily Crispino	3/29/2019 5:46 PM
23	Michael A. Pellek	3/28/2019 6:58 AM
24	Mark Hall	3/28/2019 1:39 AM
25	Chris Delagrance	3/27/2019 6:19 PM
26	Peterson	3/27/2019 4:03 PM
27	Mario Rodriguez	3/27/2019 8:59 AM
28	Tiffany Heineman	3/27/2019 6:31 AM
29	Burke Hammonds	3/26/2019 5:24 PM

Byram Township Parks and Recreation Plan (PRP)

30	ashley benson	3/26/2019 3:55 PM
31	Tom Hennigan	3/26/2019 12:47 PM
32	EC - MAN	3/26/2019 9:59 AM
33	Kevin dishinger	3/25/2019 4:56 PM
34	Matt alderson	3/25/2019 3:06 PM
35	Davidson	3/23/2019 4:34 PM
36	Na	3/23/2019 2:23 AM
37	Ed Wozniak	3/21/2019 1:43 PM
38	n/a	3/21/2019 12:06 PM
39	Frank & Mary Jane Peloso	3/21/2019 9:10 AM
40	Christine Benack	3/21/2019 9:02 AM
41	Bob Pregno	3/21/2019 8:23 AM
42	David Reamer	3/21/2019 6:35 AM
43	Larry Rotter	3/21/2019 5:06 AM
44	Wally	3/20/2019 5:16 PM
45	Diana Fleming	3/20/2019 1:14 PM
46	Jason Bory	3/20/2019 3:03 AM
47	Ashley	3/19/2019 11:40 PM
48	Ashley Johnson	3/19/2019 8:49 PM
49	Tom Gyongyosi	3/19/2019 5:55 PM
50	Oriana Strohmeier	3/19/2019 4:08 PM
51	Laurie Wagner	3/19/2019 3:57 PM
52	Kathleen Leone	3/19/2019 1:25 PM
53	John Seibert	3/19/2019 12:49 PM
54	Victoria Agens	3/19/2019 8:09 AM
55	Jessica Gage	3/19/2019 7:06 AM
56	Elizabeth P.	3/19/2019 7:03 AM
57	michelle ingoglia	3/19/2019 6:05 AM
58	Kyle Imler	3/17/2019 3:26 PM
59	Debbie Borell	3/17/2019 8:48 AM
60	no thank you	3/16/2019 8:44 PM
61	Ryan Cleary	3/16/2019 1:19 PM
62	Donna Apgar	3/16/2019 12:26 PM
63	Colleen imler	3/16/2019 5:40 AM
64	Jilliam Martucci	3/16/2019 3:12 AM
65	Adrian Gonzalez	3/16/2019 3:02 AM
66	Tiffany Culver	3/15/2019 7:20 PM
67	Ryan Ochs	3/15/2019 4:24 PM
68	Sharon M Vetter	3/15/2019 4:23 PM
69	William Rudloff	3/15/2019 3:25 PM
70	mark papendick jr	3/15/2019 2:13 PM

Byram Township Parks and Recreation Plan (PRP)

71	Bob Nosenchuk	3/15/2019 12:46 PM
72	Avyryl Brady	3/15/2019 12:08 PM
73	Amy Rochette	3/15/2019 11:53 AM
74	Jacie Woznicki	3/15/2019 11:35 AM
75	BUGS BUNNY	3/7/2019 5:40 AM
76	Scott Olson	3/6/2019 9:51 AM
#	EMAIL ADDRESS:	DATE
1	smitty078@mac.com	7/19/2019 6:08 PM
2	liinittany99@yahoo.com	7/11/2019 7:34 PM
3	Apgars@ptd.net	6/13/2019 2:38 PM
4	Mema22198@aol.com	6/11/2019 5:59 AM
5	Jessealloway@gmail.com	6/11/2019 5:10 AM
6	a_shamael@hotmail.com	6/11/2019 4:36 AM
7	bnosenchuk@gmail.com	6/11/2019 4:29 AM
8	kemcompton@gmail.com	5/27/2019 4:11 AM
9	Shumoker@gmail.com	5/13/2019 10:38 AM
10	Phil.lichtenwalner@gmail.com	4/30/2019 2:53 PM
11	hgetz@me.com	4/24/2019 11:19 AM
12	peyman.safa@gmail.com	4/24/2019 8:10 AM
13	bshammonds@yahoo.com	4/17/2019 2:24 PM
14	mvpsetter64@gmail.com	4/12/2019 12:37 PM
15	Napman41@verizon.net	4/12/2019 9:15 AM
16	ekbudd89@gmail.com	4/11/2019 7:40 PM
17	c051997@yahoo.com	4/11/2019 11:11 AM
18	Jpellek@verizon.net	3/30/2019 9:36 AM
19	Ironfrank069@yahoo.com	3/30/2019 7:45 AM
20	Walcrisp@yahoo.com	3/29/2019 5:46 PM
21	pellekm@roxburynj.us	3/28/2019 6:58 AM
22	judgeh_2000@yahoo.com	3/28/2019 1:39 AM
23	Crdelagrang@gmail.com	3/27/2019 6:19 PM
24	Njpetersons@hotmail.com	3/27/2019 4:03 PM
25	mrodriguez@thorlabs.com	3/27/2019 8:59 AM
26	theineman@lclaw.com	3/27/2019 6:31 AM
27	Bshammonds@yahoo.com	3/26/2019 5:24 PM
28	ashleyebenson@yahoo.com	3/26/2019 3:55 PM
29	tom@tomhennigan.com	3/26/2019 12:47 PM
30	educh@ptd.net	3/26/2019 9:59 AM
31	ktdishinger@yahoo.com	3/25/2019 4:56 PM
32	Mattalde@gmail.com	3/25/2019 3:06 PM
33	edjwoz@gmail.com	3/21/2019 1:43 PM
34	Mjfpeloso@msn.com	3/21/2019 9:10 AM

Byram Township Parks and Recreation Plan (PRP)

35	je22yx4@yahoo.com	3/21/2019 9:02 AM
36	robert.pregno@yahoo.com	3/21/2019 8:23 AM
37	Dwreamer@hotmail.com	3/21/2019 6:35 AM
38	larry.rotter@yahoo.com	3/21/2019 5:06 AM
39	Wrk315781@outlook.com	3/20/2019 5:16 PM
40	Fleming_diana@hotmail.com	3/20/2019 1:14 PM
41	apollo3323@gmail.com	3/20/2019 3:03 AM
42	ashley.jordana@gmail.com	3/19/2019 11:40 PM
43	apj61889@gmail.com	3/19/2019 8:49 PM
44	Tgyon4@gmail.com	3/19/2019 5:55 PM
45	Strohmeyer092212@yahoo.com	3/19/2019 4:08 PM
46	Jlus@aol.com	3/19/2019 3:57 PM
47	Freemankathleen@gmail.com	3/19/2019 1:25 PM
48	Snobdrbutch1@gmail.com	3/19/2019 12:49 PM
49	Toriagens@gmail.com	3/19/2019 8:09 AM
50	Jessiecup@gmail.com	3/19/2019 7:06 AM
51	Befped@gmail.com	3/19/2019 7:03 AM
52	michelle_ingoglia@yahoo.com	3/19/2019 6:05 AM
53	kaimler@gmail.com	3/17/2019 3:26 PM
54	rryanc25@gmail.com	3/16/2019 1:19 PM
55	Apgars@ptd.net	3/16/2019 12:26 PM
56	Colleen.imler@gmail.com	3/16/2019 5:40 AM
57	Jmartucci724@gmail.com	3/16/2019 3:12 AM
58	adriankg@gmail.com	3/16/2019 3:02 AM
59	Tiffany.culver@yahoo.com	3/15/2019 7:20 PM
60	rjochs@gmail.com	3/15/2019 4:24 PM
61	sharonv63@gmail.com	3/15/2019 4:23 PM
62	Rudloff1@verizon.net	3/15/2019 3:25 PM
63	mepapendick@gmail.com	3/15/2019 2:13 PM
64	bnosenchuk@gmail.com	3/15/2019 12:46 PM
65	avyril.brady1@verizon.net	3/15/2019 12:08 PM
66	a.l.rochette@gmail.com	3/15/2019 11:53 AM
67	jacie.woz@gmail.com	3/15/2019 11:35 AM
68	BUGSBUNNY@LOONEYTUNES.BUGS	3/7/2019 5:40 AM
69	solson@byramtwp.org	3/6/2019 9:51 AM
#	PHONE NUMBER:	DATE
1	9735802397	7/19/2019 6:08 PM
2	9739519424	7/11/2019 7:34 PM
3	9733499220	6/13/2019 2:38 PM
4	7174946733	6/11/2019 5:10 AM
5	9737867975	6/11/2019 4:36 AM

Byram Township Parks and Recreation Plan (PRP)

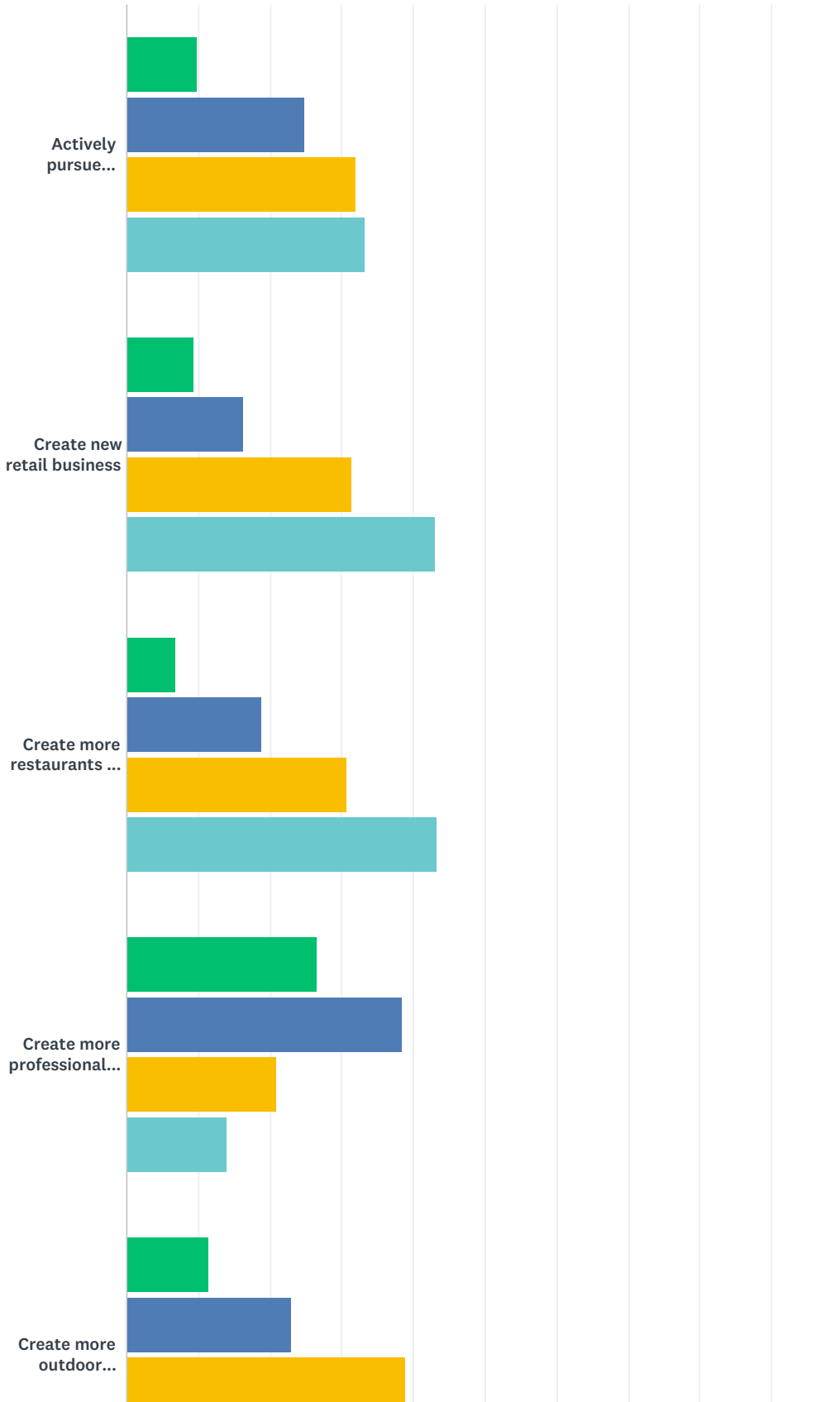
6	201-874-9104	6/11/2019 4:29 AM
7	973-626-0870 (cell, can leave text)	5/27/2019 4:11 AM
8	732-331-5574	5/13/2019 10:38 AM
9	6105339381	4/30/2019 2:53 PM
10	7187516555	4/24/2019 11:19 AM
11	8628122582	4/24/2019 8:10 AM
12	9083391641	4/17/2019 2:13 PM
13	9732028286	4/12/2019 9:15 AM
14	9732713623	4/11/2019 7:40 PM
15	9738512079	4/11/2019 11:11 AM
16	9734527092	3/30/2019 9:36 AM
17	9733470301	3/29/2019 5:46 PM
18	973-769-5022	3/28/2019 6:58 AM
19	201-841-8590	3/28/2019 1:39 AM
20	9737275861	3/27/2019 6:19 PM
21	Na	3/27/2019 4:03 PM
22	915-373-0089	3/27/2019 8:59 AM
23	603-380-5269	3/27/2019 6:31 AM
24	9735069293	3/26/2019 12:47 PM
25	9736705822	3/26/2019 9:59 AM
26	973-476-5665	3/25/2019 4:56 PM
27	410-375-9798	3/25/2019 3:06 PM
28	9734795159	3/23/2019 4:34 PM
29	9737865194	3/21/2019 1:43 PM
30	973-347'8427	3/21/2019 9:10 AM
31	9732227878	3/21/2019 9:02 AM
32	9732293211	3/21/2019 8:23 AM
33	9084105999	3/21/2019 6:35 AM
34	973-769-8557	3/21/2019 5:06 AM
35	2012300882	3/20/2019 1:14 PM
36	2018416584	3/20/2019 3:03 AM
37	2019532881	3/19/2019 11:40 PM
38	201-230-9073	3/19/2019 8:49 PM
39	9083107950	3/19/2019 4:08 PM
40	873-786-5597	3/19/2019 3:57 PM
41	6365420139	3/19/2019 1:25 PM
42	8623979133	3/19/2019 8:09 AM
43	8622540002	3/19/2019 7:06 AM
44	2018034751	3/19/2019 7:03 AM
45	9738094727	3/19/2019 6:05 AM
46	9083998295	3/17/2019 3:26 PM

Byram Township Parks and Recreation Plan (PRP)

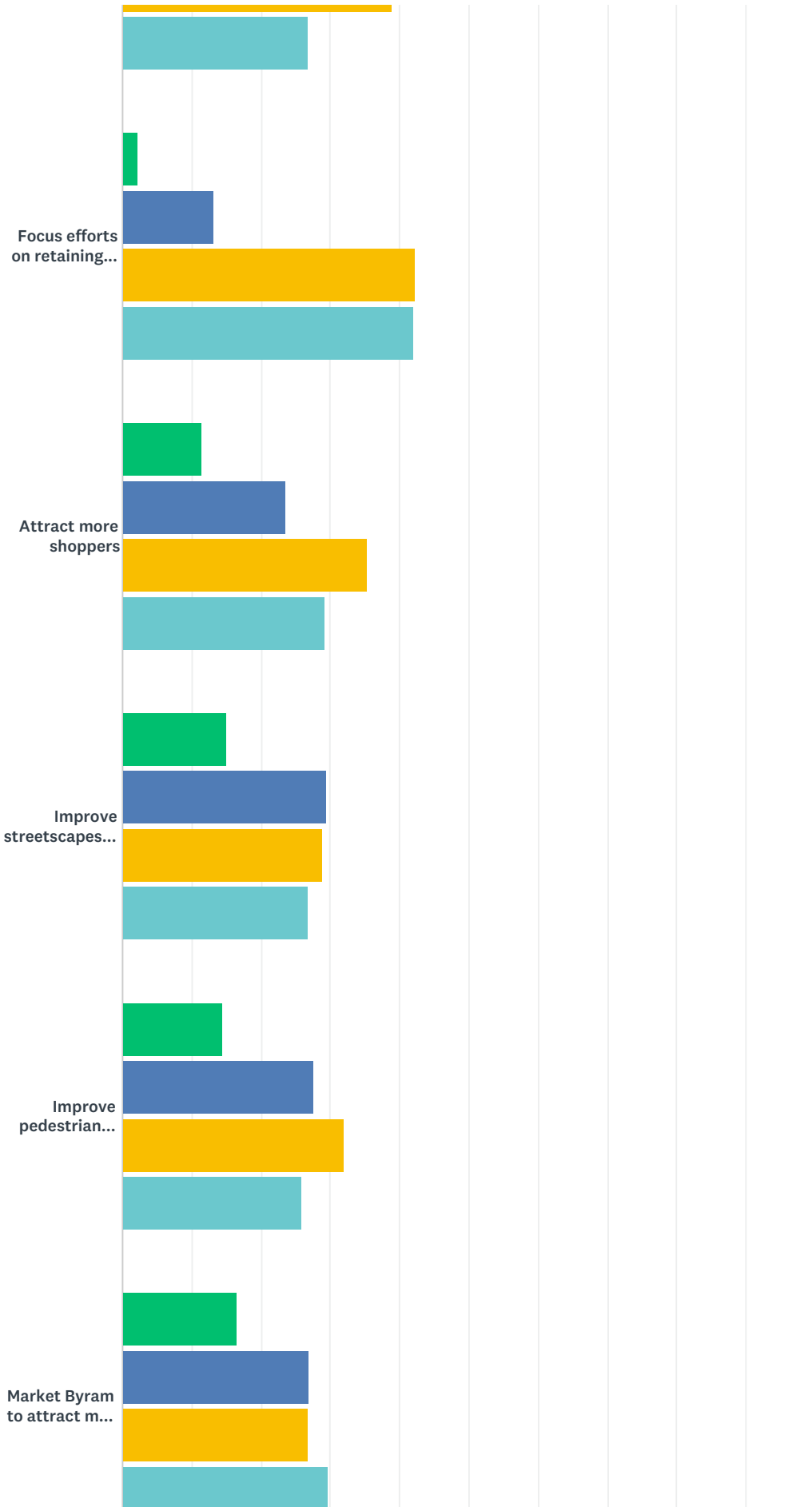
47	973-691-2781	3/17/2019 8:48 AM
48	9732249893	3/16/2019 1:19 PM
49	9737866703	3/16/2019 12:26 PM
50	9086194304	3/16/2019 5:40 AM
51	2014001962	3/16/2019 3:12 AM
52	9733542202	3/16/2019 3:02 AM
53	2143154880	3/15/2019 7:20 PM
54	9733062596	3/15/2019 4:23 PM
55	973 945 6049	3/15/2019 3:25 PM
56	2018749104	3/15/2019 12:46 PM
57	2013170073	3/15/2019 12:08 PM
58	prefer email	3/15/2019 11:53 AM
59	555-555-5555	3/7/2019 5:40 AM
60	2012322700	3/6/2019 9:51 AM

Q35 Please rate the importance of the following:

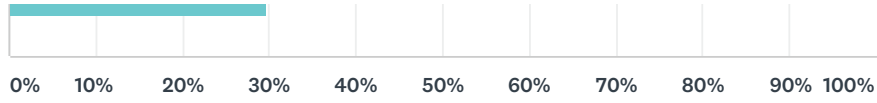
Answered: 784 Skipped: 279



Byram Township Parks and Recreation Plan (PRP)



Byram Township Parks and Recreation Plan (PRP)

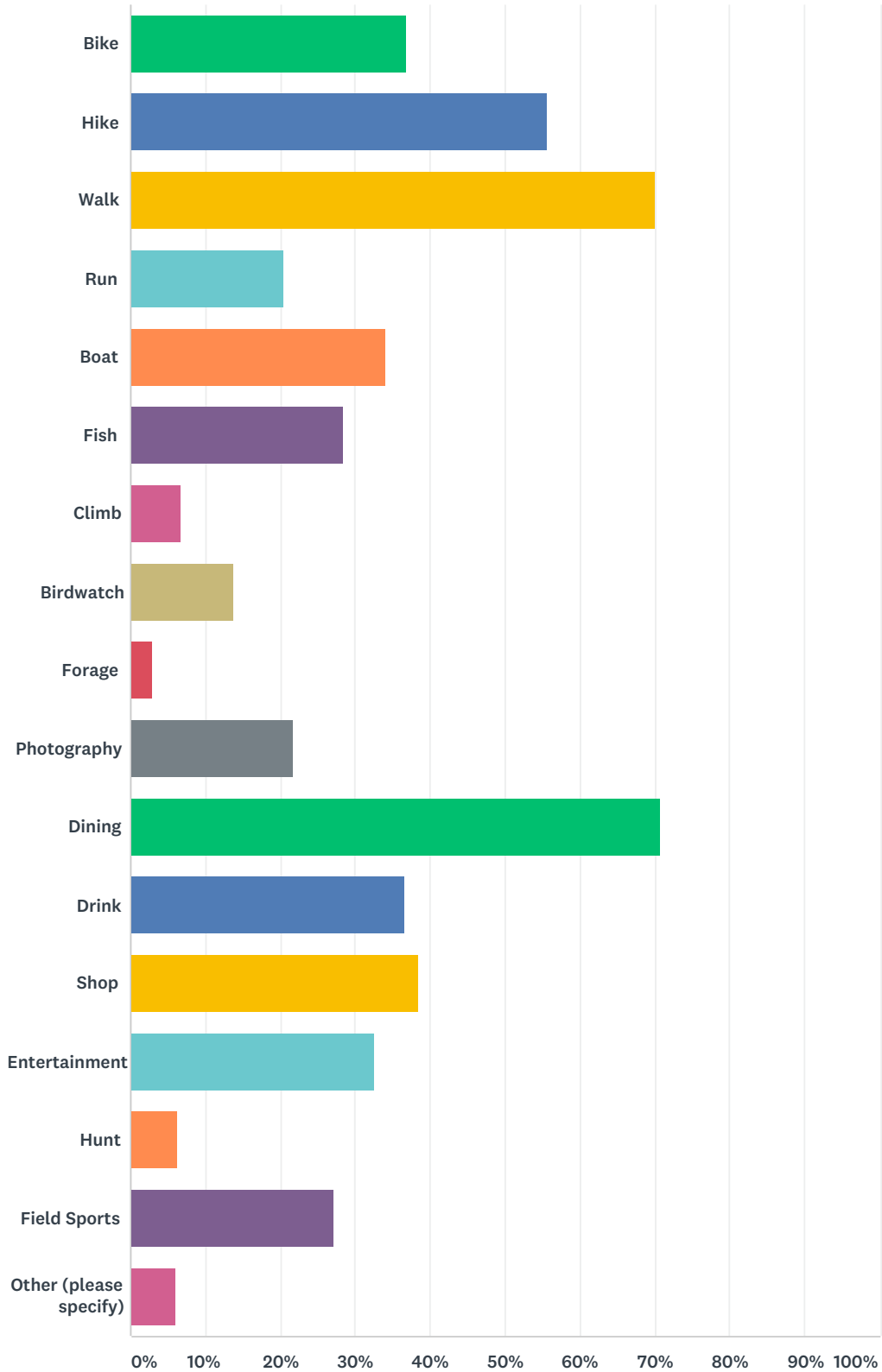


■ Not important
 ■ Somewhat important
 ■ Important
 ■ Very important

	NOT IMPORTANT	SOMEWHAT IMPORTANT	IMPORTANT	VERY IMPORTANT	TOTAL
Actively pursue revitalization of storefronts	9.80% 75	24.84% 190	32.03% 245	33.33% 255	765
Create new retail business	9.39% 72	16.30% 125	31.29% 240	43.02% 330	767
Create more restaurants and eating places	6.99% 54	18.89% 146	30.79% 238	43.34% 335	773
Create more professional offices - particularly medical professionals	26.54% 203	38.43% 294	20.92% 160	14.12% 108	765
Create more outdoor recreational attractions (Eco-tourism)	11.47% 88	22.95% 176	38.85% 298	26.73% 205	767
Focus efforts on retaining existing businesses	2.34% 18	13.26% 102	42.26% 325	42.13% 324	769
Attract more shoppers	11.59% 88	23.72% 180	35.31% 268	29.38% 223	759
Improve streetscapes (trees, planters, benches, etc.)	14.97% 115	29.43% 226	28.91% 222	26.69% 205	768
Improve pedestrian crosswalks and traffic control	14.44% 109	27.68% 209	31.92% 241	25.96% 196	755
Market Byram to attract more visitors here	16.56% 126	27.07% 206	26.68% 203	29.70% 226	761

Q36 How do you prefer to recreate in town?

Answered: 754 Skipped: 309



Byram Township Parks and Recreation Plan (PRP)

Bike	36.87%	278
Hike	55.57%	419
Walk	70.03%	528
Run	20.56%	155
Boat	34.08%	257
Fish	28.38%	214
Climb	6.76%	51
Birdwatch	13.79%	104
Forage	2.92%	22
Photography	21.75%	164
Dining	70.69%	533
Drink	36.60%	276
Shop	38.46%	290
Entertainment	32.63%	246
Hunt	6.23%	47
Field Sports	27.19%	205
Other (please specify)	5.97%	45
Total Respondents: 754		

#	OTHER (PLEASE SPECIFY)	DATE
1	walk my dogs in my neighborhood	7/24/2019 5:24 AM
2	We don't -- we go to Mt. Olive which is nicer, cleaner, more accessible.	7/24/2019 3:53 AM
3	Pickleball	6/24/2019 1:03 PM
4	Playgrounds for young children	6/20/2019 2:51 PM
5	With this disability I'm unable to beat I've in any of the outdoor activities other than soectator	6/12/2019 10:55 AM
6	Kayaking	6/11/2019 3:28 PM
7	Pool recreation	6/11/2019 12:59 PM
8	Indoor Swimming Pool, A Movie Theater, An Indoor Playground, A Bowling Ally, A Rollerskating Rink.	6/11/2019 6:04 AM
9	Swim, Dog walk, gardening	5/27/2019 4:26 AM
10	X-C Skiing & Snowshoeing	4/29/2019 6:47 AM
11	Swim	4/12/2019 4:46 PM
12	New community pool	4/12/2019 4:45 PM
13	Motor sports	4/9/2019 11:06 PM
14	Fish	4/3/2019 8:19 AM
15	Parks with kids	4/3/2019 5:39 AM
16	Swim	3/28/2019 10:43 AM
17	Want a dog park	3/28/2019 4:28 AM

Byram Township Parks and Recreation Plan (PRP)

18	Byram should free up some liquor licenses and allow pubs to return	3/28/2019 1:43 AM
19	Dog walking	3/26/2019 1:15 PM
20	Would be nice to have a place to swim (indoors). Sussex ymca too far away.	3/24/2019 5:49 PM
21	Visit Waterloo Village	3/23/2019 11:03 AM
22	Don't understand question	3/20/2019 2:35 PM
23	Add attractions not just outdoor , we are competing with other towns that offer outdoor activities. Be different! Add a water park, skating ring, rock climbing, more playgrounds, teen center, arcade shop, add more so we generate more business.	3/20/2019 1:27 PM
24	My spouse and I are an avid kayakers	3/20/2019 1:25 PM
25	Motorcycle riding	3/19/2019 5:42 PM
26	Summer camps for kids!! Swimming lessons, art classes, STEAM club, dance and yoga	3/19/2019 5:57 AM
27	There is no shopping, unless it's Shoprite	3/18/2019 5:02 PM
28	I don't	3/18/2019 4:01 PM
29	My kids like to play on playgrounds	3/18/2019 7:49 AM
30	Events to build a BYRAM community instead of the individual "section you're from"	3/18/2019 1:48 AM
31	Kayak; Antiquing; Historic Sites Attractions; Movies&Bowling(Sparta)	3/16/2019 8:59 PM
32	Dog walking / Playing with dogs outside	3/16/2019 8:40 AM
33	A good diner would be great	3/16/2019 6:14 AM
34	A nice paved biking path would be nice like one in horseshoe lake park	3/16/2019 4:03 AM
35	Indoor sports	3/15/2019 6:19 PM
36	Antiquing	3/15/2019 5:29 PM
37	Skate/scooter	3/15/2019 5:23 PM
38	Things for kids to do	3/15/2019 5:18 PM
39	Tennis, Kayaking	3/15/2019 4:25 PM
40	Swim	3/15/2019 3:47 PM
41	Unknown	3/15/2019 2:24 PM
42	My husband loves to fish or	3/15/2019 1:08 PM
43	Performing and fine arts experiences. Trips (theatres, museums, sporting events, concerts etc.)	3/15/2019 1:06 PM
44	Only shop for groceries, because it is the closest.	3/15/2019 12:05 PM
45	Swim	3/15/2019 11:41 AM

Q37 Where are there opportunities to rent recreational equipment in town?

Answered: 236 Skipped: 827

#	RESPONSES	DATE
1	Unknown	8/12/2019 7:26 AM
2	None	7/29/2019 6:05 AM
3	don't know	7/24/2019 6:50 PM
4	None really	7/24/2019 10:12 AM
5	great question???	7/24/2019 5:24 AM
6	ldk	7/24/2019 4:51 AM
7	Don't know	7/24/2019 3:53 AM
8	No idea	7/20/2019 9:08 PM
9	Unsure	7/12/2019 6:49 PM
10	Not sure	6/27/2019 2:31 PM
11	None	6/23/2019 6:04 PM
12	Don't know any	6/20/2019 5:03 PM
13	?	6/20/2019 2:51 PM
14	none	6/15/2019 12:55 PM
15	I do not rent	6/13/2019 2:40 PM
16	Not sure; we don't need to rent.	6/13/2019 6:16 AM
17	Andover Fish & Hunt	6/12/2019 10:57 AM
18	None to my knowledge	6/12/2019 10:55 AM
19	????	6/12/2019 10:45 AM
20	Few	6/12/2019 8:23 AM
21	none	6/12/2019 5:04 AM
22	None	6/12/2019 3:52 AM
23	No idea	6/11/2019 3:28 PM
24	No idea	6/11/2019 1:55 PM
25	I don't know	6/11/2019 1:04 PM
26	No idea	6/11/2019 11:52 AM
27	andover airport	6/11/2019 6:55 AM
28	No clue.	6/11/2019 6:53 AM
29	Don't know	6/11/2019 6:12 AM
30	Don't know	6/11/2019 6:09 AM
31	None that I know of. Closest is in Andover.	6/11/2019 6:04 AM
32	Andover	6/11/2019 4:58 AM
33	None	6/11/2019 4:42 AM
34	don't know	6/11/2019 4:35 AM

Byram Township Parks and Recreation Plan (PRP)

35	None	6/11/2019 4:34 AM
36	I do not know	5/30/2019 5:39 PM
37	Niehere	5/30/2019 1:49 PM
38	N/A have to go to Andover	5/27/2019 4:26 AM
39	No idea	5/13/2019 10:41 AM
40	Don't know	5/7/2019 7:47 PM
41	Andover Hunt & Fish Shop rents kayaks/paddleboards/boats	4/29/2019 6:47 AM
42	Kayaks at cranberry lake	4/24/2019 8:12 AM
43	I don't know	4/19/2019 4:05 AM
44	In byram not sure	4/18/2019 3:13 PM
45	Don't know	4/16/2019 12:35 PM
46	Boats, kayak, fishing eqpt	4/16/2019 10:37 AM
47	No	4/16/2019 10:23 AM
48	I have no idea	4/12/2019 4:46 PM
49	I dont know	4/12/2019 2:31 PM
50	None	4/9/2019 11:06 PM
51	?	4/6/2019 11:48 AM
52	Don't exist	4/3/2019 11:31 AM
53	Nowhere that I know.	4/1/2019 4:22 PM
54	ldk	4/1/2019 3:43 PM
55	There are none that I am aware of.	4/1/2019 6:26 AM
56	Nowhere	3/31/2019 5:26 PM
57	Not sure.	3/31/2019 6:44 AM
58	No where	3/30/2019 10:02 PM
59	don't know	3/30/2019 1:15 PM
60	Would love to know this.	3/30/2019 9:38 AM
61	?	3/30/2019 8:11 AM
62	Dont know	3/29/2019 11:30 AM
63	none	3/28/2019 7:01 AM
64	no clue	3/28/2019 6:25 AM
65	No idea.	3/28/2019 5:01 AM
66	None	3/28/2019 4:39 AM
67	None in Byram itself. But Andover Sport in Andover Boro rents canoes and kayaks. and Ramsey Outdoors in ledgewood rents trail bikes	3/28/2019 1:43 AM
68	None. I miss cycle craft.	3/27/2019 11:09 AM
69	Closest is Andover. Renting kayaks like at the aeroplex park would be ideal.	3/27/2019 7:34 AM
70	Don't know	3/27/2019 6:37 AM
71	Andover Hunt and Fish	3/27/2019 3:48 AM
72	none that I know of	3/26/2019 3:57 PM
73	?	3/26/2019 1:15 PM
74	No idea	3/26/2019 10:54 AM

Byram Township Parks and Recreation Plan (PRP)

75	The old Adam Todd and the complex behind the Cranberry Lake Deli.	3/26/2019 10:04 AM
76	I'm not aware of any	3/25/2019 5:12 PM
77	Don't know	3/25/2019 4:30 PM
78	None	3/25/2019 3:09 PM
79	Don't know any	3/25/2019 12:09 PM
80	I don't know	3/25/2019 7:24 AM
81	?	3/24/2019 5:49 PM
82	Nowhere	3/24/2019 10:26 AM
83	non I know of	3/24/2019 9:29 AM
84	NO	3/24/2019 5:55 AM
85	Running youth sports tournments	3/24/2019 4:20 AM
86	Don't kbow	3/24/2019 3:36 AM
87	I dont k	3/23/2019 7:55 PM
88	None	3/23/2019 5:47 PM
89	No idea.	3/23/2019 2:34 PM
90	Not interested in rentals	3/23/2019 11:03 AM
91	Who knows?	3/23/2019 9:18 AM
92	Don't know	3/23/2019 8:17 AM
93	None	3/23/2019 7:41 AM
94	Unknown	3/23/2019 7:38 AM
95	No where. Andover hunt and fish in Andover Boro	3/23/2019 5:26 AM
96	No clue	3/23/2019 2:35 AM
97	Not sure	3/22/2019 6:25 PM
98	Nowhere that I know of	3/22/2019 3:21 PM
99	None	3/22/2019 11:48 AM
100	I'm not aware of any	3/22/2019 7:41 AM
101	I don't believe there is any.	3/22/2019 4:23 AM
102	Unaware of any	3/22/2019 2:29 AM
103	I don't know of any	3/21/2019 6:40 PM
104	Don't know	3/21/2019 5:58 PM
105	None	3/21/2019 4:51 PM
106	No	3/21/2019 3:29 PM
107	Don't know	3/21/2019 2:19 PM
108	???	3/21/2019 12:15 PM
109	don't know	3/21/2019 12:08 PM
110	No	3/21/2019 10:21 AM
111	None that I know of.	3/21/2019 9:54 AM
112	?	3/21/2019 9:12 AM
113	On Route 206 near the airport	3/21/2019 9:04 AM
114	No clue	3/21/2019 8:52 AM
115	There are none, the bike shop we had is now a tire warehouse (next to Lynne's Nissan)	3/21/2019 8:26 AM

Byram Township Parks and Recreation Plan (PRP)

116	?	3/21/2019 7:01 AM
117	Don't know.	3/21/2019 6:07 AM
118	Don't know. Maybe suggest it with the new marina.	3/21/2019 5:26 AM
119	Don't know	3/21/2019 5:09 AM
120	Do not know	3/21/2019 4:56 AM
121	No where	3/21/2019 3:04 AM
122	no clue	3/21/2019 2:55 AM
123	IDK	3/20/2019 4:24 PM
124	N/A	3/20/2019 3:21 PM
125	Don't know	3/20/2019 2:35 PM
126	Bike rental in andover	3/20/2019 1:27 PM
127	Kayak and canoe rental available in town. Similar to what is offered at lake aeroflot, even if run by a local business. This is convenient for when friends and family out of town would like to join us. Rentals for forest lakes and cranberry lake would be prime locations.	3/20/2019 1:25 PM
128	No where	3/20/2019 5:54 AM
129	Unknown	3/20/2019 1:14 AM
130	Own my own so don't know	3/20/2019 1:13 AM
131	N/A	3/19/2019 8:56 PM
132	?	3/19/2019 7:20 PM
133	The only one I knew it was Cranberry Lake and I don't even know if it still exists.	3/19/2019 6:10 PM
134	None that I know of.	3/19/2019 5:58 PM
135	No where	3/19/2019 5:46 PM
136	I don't usually rent Rec equipment, so I would not know.	3/19/2019 5:42 PM
137	None	3/19/2019 5:18 PM
138	NOne	3/19/2019 5:05 PM
139	Not sure	3/19/2019 4:58 PM
140	No idea	3/19/2019 4:46 PM
141	Dont know	3/19/2019 4:36 PM
142	I'm not aware of any	3/19/2019 4:02 PM
143	Don't know	3/19/2019 3:48 PM
144	I don't know if any aside from house renting.	3/19/2019 2:18 PM
145	No idea	3/19/2019 1:26 PM
146	I don't know of any	3/19/2019 12:36 PM
147	None	3/19/2019 12:25 PM
148	I don't believe there are any.	3/19/2019 12:14 PM
149	None	3/19/2019 11:39 AM
150	?	3/19/2019 9:43 AM
151	I don't know	3/19/2019 9:36 AM
152	No clue	3/19/2019 7:45 AM
153	I've never looked	3/19/2019 7:36 AM
154	???	3/19/2019 7:04 AM

Byram Township Parks and Recreation Plan (PRP)

155	Not a clue	3/19/2019 6:55 AM
156	none	3/19/2019 6:20 AM
157	I'm not even sure, honestly	3/19/2019 6:06 AM
158	ldk	3/19/2019 2:23 AM
159	Are there any?	3/18/2019 7:25 PM
160	0.0 nowhere I know of	3/18/2019 5:02 PM
161	I don't know if there are any	3/18/2019 9:31 AM
162	None	3/18/2019 8:34 AM
163	Im not aware of anywhere in Byram, but in Andover, you can rent canoes and kayaks at Kittattiny Valley State Park for Lake AeroFlex	3/18/2019 7:49 AM
164	Are there?	3/18/2019 5:38 AM
165	None	3/18/2019 3:36 AM
166	Andover Fish & Hunt	3/17/2019 11:23 AM
167	None to my knowledge	3/17/2019 10:32 AM
168	?	3/16/2019 8:59 PM
169	Rent row boat at cranberry lake	3/16/2019 2:58 PM
170	At the various lakes?	3/16/2019 12:33 PM
171	I don't know	3/16/2019 8:40 AM
172	Andover Fishing and Hunting	3/16/2019 7:33 AM
173	Lake Aeroflex	3/16/2019 7:13 AM
174	ldk we own or borrow from friends	3/16/2019 6:14 AM
175	none	3/16/2019 5:39 AM
176	Andover hunt and fish	3/16/2019 4:03 AM
177	don't know	3/16/2019 3:58 AM
178	in andover	3/16/2019 3:57 AM
179	Andover Rt206 across from Andover diner-rent kayaks	3/16/2019 2:19 AM
180	Simon Peter Andover fish/hunt	3/15/2019 7:29 PM
181	N/a	3/15/2019 6:56 PM
182	?	3/15/2019 6:52 PM
183	I have no idea	3/15/2019 6:21 PM
184	No e	3/15/2019 6:19 PM
185	i dont know	3/15/2019 5:42 PM
186	There is a rental facility on 206 and there are kayaks and canoes for rent near the Lake Illif Airport	3/15/2019 5:35 PM
187	ldk	3/15/2019 5:29 PM
188	Who cares?	3/15/2019 5:29 PM
189	I don't know	3/15/2019 5:24 PM
190	None	3/15/2019 4:56 PM
191	None that I am aware of	3/15/2019 4:53 PM
192	None	3/15/2019 4:48 PM
193	No idea	3/15/2019 4:32 PM
194	Unsure	3/15/2019 4:30 PM

Byram Township Parks and Recreation Plan (PRP)

195	Not sure	3/15/2019 4:25 PM
196	As far as I'm aware there aren't any.	3/15/2019 3:59 PM
197	No where	3/15/2019 3:50 PM
198	Do not know	3/15/2019 3:47 PM
199	none	3/15/2019 3:37 PM
200	Don't know	3/15/2019 3:33 PM
201	Good question	3/15/2019 3:09 PM
202	Too many private waterways. Rentals in those communities would be better than getting yelled at.	3/15/2019 2:35 PM
203	Nowhere	3/15/2019 2:24 PM
204	Andover	3/15/2019 2:24 PM
205	good question???	3/15/2019 2:17 PM
206	Don't know	3/15/2019 2:15 PM
207	none	3/15/2019 2:14 PM
208	Cranberry Lake	3/15/2019 2:14 PM
209	No idea.	3/15/2019 2:11 PM
210	Don't know	3/15/2019 1:19 PM
211	None	3/15/2019 12:55 PM
212	none	3/15/2019 12:48 PM
213	no idea	3/15/2019 12:21 PM
214	None. Andover Sports is nearest.	3/15/2019 12:21 PM
215	No clue	3/15/2019 12:20 PM
216	None	3/15/2019 12:20 PM
217	??	3/15/2019 12:16 PM
218	No idea	3/15/2019 12:16 PM
219	Andover	3/15/2019 12:06 PM
220	?	3/15/2019 12:05 PM
221	none	3/15/2019 12:00 PM
222	I don't think so, not sure	3/15/2019 11:53 AM
223	dont know	3/15/2019 11:52 AM
224	No idea	3/15/2019 11:48 AM
225	In Andover	3/15/2019 11:47 AM
226	None that I know	3/15/2019 11:44 AM
227	I have no idea	3/15/2019 11:43 AM
228	ha ha	3/15/2019 11:39 AM
229	None that I know of	3/15/2019 11:34 AM
230	No where	3/15/2019 11:34 AM
231	no idea	3/15/2019 11:30 AM
232	I dont know of any opportunities to rent equipment	3/15/2019 11:24 AM
233	None in Byram	3/14/2019 5:33 AM
234	NO WHERE	3/7/2019 5:47 AM
235	no	3/6/2019 11:04 AM

Byram Township Parks and Recreation Plan (PRP)

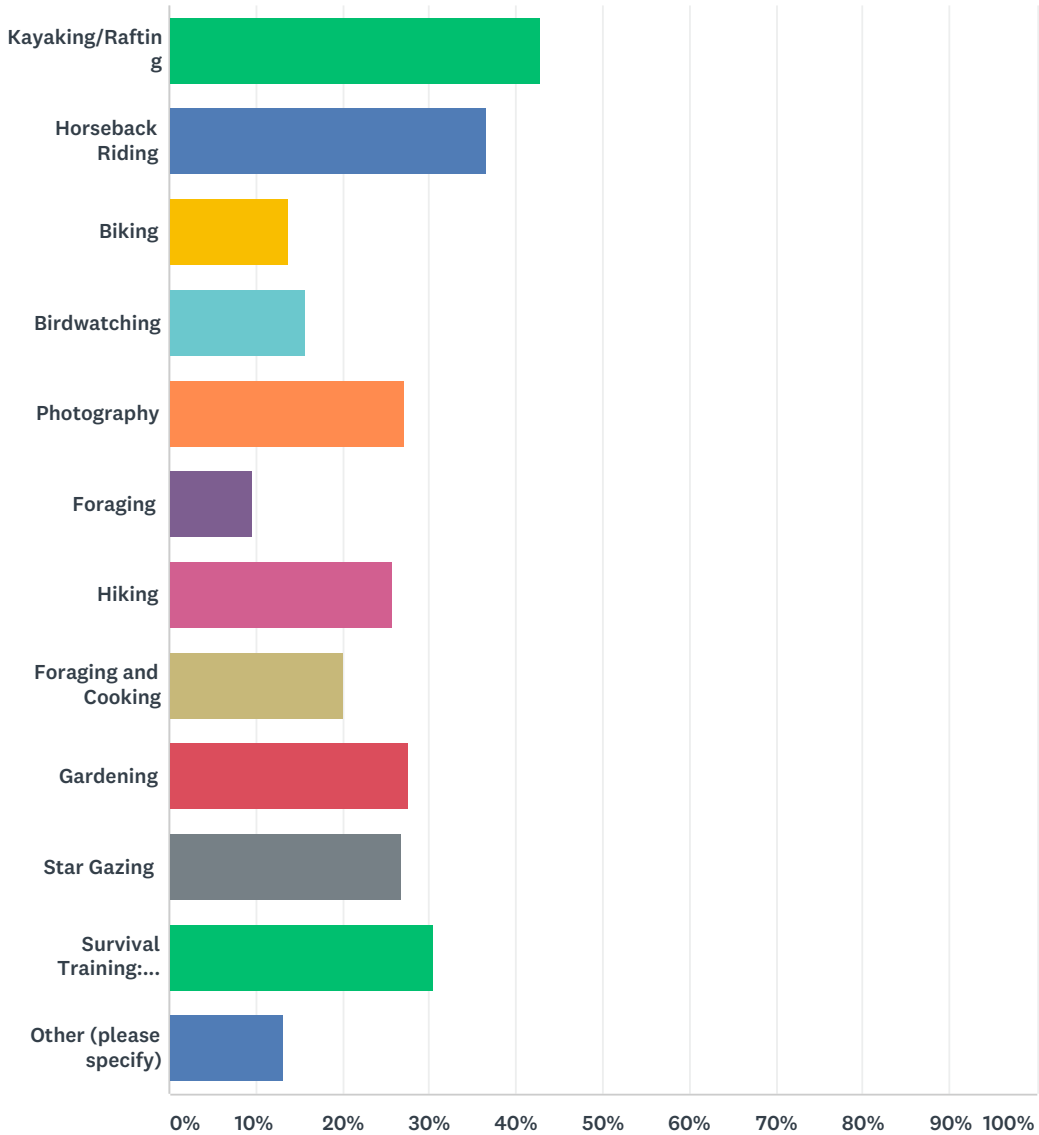
236

none that I'm aware of

3/6/2019 9:55 AM

Q38 Would you pay for a guided tour or class for any of the following?

Answered: 474 Skipped: 589



ANSWER CHOICES	RESPONSES	
Kayaking/Rafting	42.83%	203
Horseback Riding	36.71%	174
Biking	13.71%	65
Birdwatching	15.61%	74
Photography	27.22%	129
Foraging	9.70%	46
Hiking	25.74%	122
Foraging and Cooking	20.04%	95

Byram Township Parks and Recreation Plan (PRP)

Gardening	27.64%	131
Star Gazing	26.79%	127
Survival Training: Navigation, Fire Building, etc	30.59%	145
Other (please specify)	13.08%	62
Total Respondents: 474		

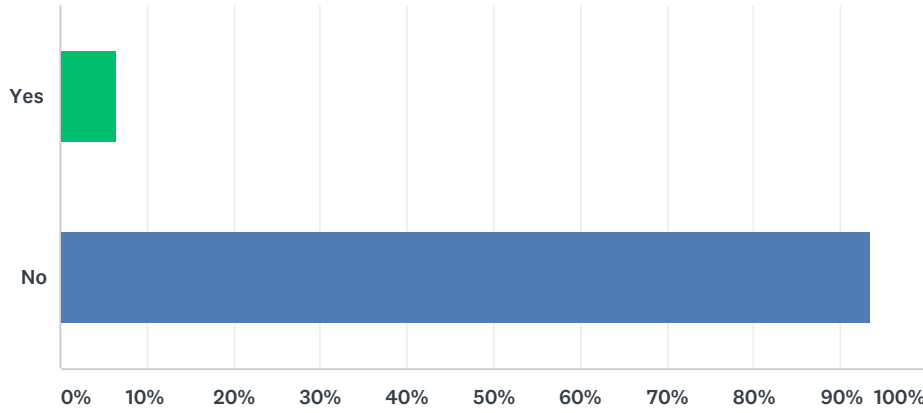
#	OTHER (PLEASE SPECIFY)	DATE
1	Self defense	7/24/2019 1:48 PM
2	Historical	7/24/2019 7:30 AM
3	A community garden	7/24/2019 4:51 AM
4	Rock Climbing	7/11/2019 7:43 PM
5	No	6/13/2019 2:40 PM
6	NO	6/12/2019 10:57 AM
7	Not at this time	6/12/2019 10:55 AM
8	painting/drawing crafts	6/12/2019 10:45 AM
9	yoga or fitness	6/12/2019 5:04 AM
10	Butterflies (I could teach one on Monarchs)	6/11/2019 3:28 PM
11	Maybe	6/11/2019 1:55 PM
12	No, I would not	6/11/2019 12:00 PM
13	Indoor Swimming pool access	6/11/2019 6:04 AM
14	Probably not	6/11/2019 4:58 AM
15	I wouldn't pay	4/24/2019 1:08 PM
16	historic walks	4/17/2019 5:55 AM
17	No	4/9/2019 11:06 PM
18	none	4/5/2019 5:36 AM
19	NO	4/3/2019 8:19 AM
20	No way, taxes too high	3/31/2019 5:26 PM
21	None of the above	3/29/2019 11:34 AM
22	no	3/28/2019 7:01 AM
23	No	3/28/2019 1:43 AM
24	maybe	3/26/2019 3:57 PM
25	Trips!	3/26/2019 1:15 PM
26	NO	3/24/2019 5:55 AM
27	U	3/23/2019 4:36 PM
28	Not interested in guided tours/classes	3/23/2019 11:03 AM
29	Local history	3/23/2019 8:17 AM
30	No	3/23/2019 2:35 AM
31	Yoga	3/22/2019 7:08 PM
32	None of the above	3/22/2019 5:42 PM
33	Absolutely not	3/22/2019 3:21 PM

Byram Township Parks and Recreation Plan (PRP)

34	Use of dog park	3/21/2019 8:52 AM
35	It would have to be made affordable to all espically those on limited incomes.	3/21/2019 4:56 AM
36	No	3/20/2019 11:46 AM
37	pontoon boat rental off of the boat launch dock on cranberry lake	3/20/2019 10:59 AM
38	Not really	3/20/2019 4:54 AM
39	Would not pay learned it all from friends and family	3/20/2019 1:13 AM
40	Many of these sound nice if i had the time and money and were familu friendly	3/20/2019 12:00 AM
41	Hunting / fishing	3/19/2019 7:31 PM
42	No	3/19/2019 5:18 PM
43	With such high taxes I don't want to post for anything	3/19/2019 4:58 PM
44	No	3/19/2019 4:46 PM
45	Maybe	3/19/2019 4:36 PM
46	Lights on little league fields. Enough with your hiking trails that few if any people use.	3/19/2019 12:25 PM
47	No	3/19/2019 7:45 AM
48	No	3/19/2019 6:56 AM
49	I know other people would pay, but I would not.	3/16/2019 8:59 PM
50	NO	3/16/2019 9:26 AM
51	No	3/16/2019 7:26 AM
52	Historical tours	3/15/2019 5:29 PM
53	town history	3/15/2019 5:01 PM
54	No	3/15/2019 2:47 PM
55	No	3/15/2019 2:35 PM
56	Would not	3/15/2019 2:17 PM
57	Unsure	3/15/2019 2:11 PM
58	No	3/15/2019 12:49 PM
59	none	3/15/2019 12:40 PM
60	No	3/15/2019 12:34 PM
61	no	3/15/2019 12:16 PM
62	Probably not pay. Would attend if offered	3/15/2019 12:05 PM

Q39 Do you camp in the state forests located in Byram?

Answered: 762 Skipped: 301



ANSWER CHOICES	RESPONSES	
Yes	6.43%	49
No	93.57%	713
TOTAL		762

Q40 Why or why not?

Answered: 375 Skipped: 688

#	RESPONSES	DATE
1	Is there camping available?	8/12/2019 7:26 AM
2	Haven't had the time.	8/2/2019 7:37 AM
3	Only Stephen's supports camping legally	7/29/2019 6:05 AM
4	i live here	7/24/2019 6:48 PM
5	Better places in NY & Pa	7/24/2019 1:48 PM
6	pretty and local	7/24/2019 11:58 AM
7	not worth it	7/24/2019 10:12 AM
8	Not exactly my idea of real camping	7/24/2019 7:30 AM
9	Not familiar with that feature	7/24/2019 6:50 AM
10	Bc I live here and I'd rather see a new place.	7/24/2019 4:51 AM
11	Is it allowed?	7/24/2019 3:53 AM
12	I support local parks	7/20/2019 9:08 PM
13	Unknown ability to camp on state land not designated as campground.	7/17/2019 5:01 AM
14	Not really a camper	7/12/2019 6:49 PM
15	Ticks. If I were traveling through this area - no public shower facilities for campers	7/11/2019 7:43 PM
16	Not interested	6/27/2019 2:31 PM
17	I don't camp	6/20/2019 2:51 PM
18	Camped when a younger person. Not interested in camping at this point.	6/16/2019 6:52 AM
19	I don't camp	6/15/2019 2:43 PM
20	Not a campout person	6/15/2019 4:52 AM
21	Not a fan	6/13/2019 2:40 PM
22	Did in the past; not interested in camping as we get older.	6/13/2019 6:16 AM
23	I have no interest I like room service.	6/12/2019 10:57 AM
24	Not any more. Too many years have passed since I did with my boys	6/12/2019 10:55 AM
25	Not adequate spaces.	6/12/2019 10:47 AM
26	Don't know where they are	6/12/2019 5:04 AM
27	I don't camp	6/11/2019 1:55 PM
28	Usually go out of state for camping. Love Byram wilderness for day trips.	6/11/2019 1:04 PM
29	Prefer to be in nice bed at end of day. Years ago did a ton of it...also, lots of bears now, unsafe.	6/11/2019 12:00 PM
30	I live here. If i want to camp i will do it in my backyard	6/11/2019 11:52 AM
31	Why camp so close to home?	6/11/2019 10:39 AM
32	We are not campers.	6/11/2019 10:18 AM
33	don't like camping	6/11/2019 6:55 AM
34	Didn't know you could, but not a camper.	6/11/2019 6:53 AM
35	Not a camper	6/11/2019 6:26 AM

Byram Township Parks and Recreation Plan (PRP)

36	I don't camp	6/11/2019 6:12 AM
37	don't camp	6/11/2019 6:10 AM
38	Not interested	6/11/2019 6:09 AM
39	Because I live here and too many Bears and Coyotes.	6/11/2019 6:04 AM
40	Too old to do this any longer.	6/11/2019 5:33 AM
41	I have a one year old; not the right time for camping :)	6/11/2019 5:12 AM
42	Location and quality	6/11/2019 5:07 AM
43	Don't like camping	6/11/2019 4:53 AM
44	Don't like it	6/11/2019 4:42 AM
45	not interested	6/11/2019 4:35 AM
46	No designated areas	6/11/2019 4:34 AM
47	no need	6/11/2019 4:31 AM
48	Why camp when I can sleep in my own bed?	5/30/2019 5:39 PM
49	No interest, want stores	5/30/2019 1:49 PM
50	Camping not available within Byram.	5/27/2019 4:26 AM
51	No longer a camper	5/24/2019 1:35 PM
52	Live nearby, no sense	5/21/2019 8:14 PM
53	My bed is more comfy.	5/13/2019 10:41 AM
54	Prefer to leave town	5/13/2019 7:42 AM
55	Afraid of wild animals/bears.	5/7/2019 7:47 PM
56	Too close to home to be bothered	4/29/2019 6:47 AM
57	Prefer indoors and hot water	4/28/2019 8:19 PM
58	I don't like sleeping without a comfortable bed.	4/26/2019 3:22 PM
59	Haven't camped in years	4/24/2019 6:43 PM
60	Live close enough to day trip	4/23/2019 5:26 AM
61	This is ridiculous	4/18/2019 5:49 PM
62	Never thought about it. Unsure if legal	4/18/2019 5:42 PM
63	Didn't know I could.	4/18/2019 4:11 PM
64	Didn't know there was an option	4/18/2019 8:51 AM
65	I live close and no campfires allowed	4/17/2019 2:27 PM
66	Not necessary	4/17/2019 2:16 PM
67	Did not know it was available	4/17/2019 5:55 AM
68	I would, I just haven't do so in many years.	4/16/2019 12:35 PM
69	Children too young still. Next year would be better.	4/16/2019 10:37 AM
70	Did enough of that in scouts as a kid.. If going to camp (really camp not bring anRV) then u go on a trip out west.. maybe New York think this is wilderness but as a Byram resident real camping is more remote places	4/16/2019 9:04 AM
71	Didnt know you could	4/15/2019 6:56 AM
72	I live here, don't need to camp here	4/12/2019 4:46 PM
73	Nervous about wildlife, no bathrooms	4/12/2019 4:45 PM
74	Don't enjoy camping	4/12/2019 2:31 PM

Byram Township Parks and Recreation Plan (PRP)

75	dont camp at all	4/12/2019 9:42 AM
76	living here	4/11/2019 7:30 AM
77	Unknown camp locations.	4/9/2019 11:06 PM
78	Don't see the need	4/7/2019 2:06 PM
79	I am old and like my bed.	4/5/2019 5:36 AM
80	Camping is not permitted in our section of Allamuchy	4/3/2019 11:31 AM
81	I live here	4/3/2019 8:19 AM
82	Because we live here	4/3/2019 5:39 AM
83	Scouts camp in Allamuchy.	4/1/2019 4:22 PM
84	ldk	4/1/2019 3:43 PM
85	No need I reside here	4/1/2019 6:26 AM
86	Too much class for that	3/31/2019 5:26 PM
87	Not interested	3/31/2019 5:08 PM
88	I have never been the camping type and there is nowhere to camp in Byram minus Panther Lake.	3/31/2019 2:35 PM
89	With Scouts we will in the future. We would have probably already but our residence provides us with the opportunity to camp in the woods.	3/31/2019 6:44 AM
90	no dogs aloud	3/30/2019 7:09 PM
91	sold tent, bad back	3/30/2019 1:15 PM
92	Dont know which ones are in Byram.	3/30/2019 12:35 PM
93	Young kids	3/30/2019 10:13 AM
94	Usually camp as a vacation elsewhere	3/30/2019 8:11 AM
95	Camping in Byram Two should not be encouraged, there are vastly superior state and federal recreation areas with apt facilities.	3/30/2019 7:47 AM
96	I was unaware of camping opportunities in,byram	3/29/2019 4:02 PM
97	not yet	3/29/2019 12:15 PM
98	Havent had the chance yet	3/29/2019 11:30 AM
99	Just have not yet	3/29/2019 11:25 AM
100	Do not allow overnight pets	3/29/2019 5:15 AM
101	Da bears	3/29/2019 2:56 AM
102	don't camp	3/28/2019 12:01 PM
103	Have toddlers that only sleep at home.	3/28/2019 10:43 AM
104	Too old	3/28/2019 8:55 AM
105	I don't camp	3/28/2019 6:57 AM
106	Not a camper	3/28/2019 5:01 AM
107	No interest in camping	3/28/2019 4:39 AM
108	No fires are permitted in Byram parks or state forests... Camping without a fire isn't camping....	3/28/2019 1:43 AM
109	Prefer to go somewhere new for camping not a mile from my house.	3/28/2019 1:36 AM
110	Sounds fun but safety concerns	3/27/2019 6:49 PM
111	Did not know there was camping. Usually camp at stokes.	3/27/2019 6:23 PM
112	Don't camp anymore.	3/27/2019 4:01 PM
113	Do not camp	3/27/2019 3:55 PM

Byram Township Parks and Recreation Plan (PRP)

114	Haven't had the chance. May with my children	3/27/2019 11:09 AM
115	Not interested.	3/27/2019 7:34 AM
116	where is camping?	3/27/2019 6:54 AM
117	Don't camp anymore	3/27/2019 6:37 AM
118	I live so close.	3/27/2019 6:35 AM
119	Don't like camping	3/27/2019 4:59 AM
120	Don't do much camping	3/27/2019 3:48 AM
121	Don't camp	3/27/2019 2:32 AM
122	No equipment to.	3/26/2019 8:03 PM
123	Not a camper.	3/26/2019 3:58 PM
124	didn't know you could camp	3/26/2019 3:57 PM
125	Don't camp	3/26/2019 1:15 PM
126	I don't know any	3/26/2019 11:50 AM
127	Don't like camping	3/26/2019 10:54 AM
128	Not interested in camping	3/26/2019 10:41 AM
129	Too old	3/26/2019 10:28 AM
130	my camping days are over lol	3/25/2019 5:12 PM
131	Living so close we can enjoy without camping however we have thought about it and may do this in the future. Stephens st park has known camping. Im not sure where there is camping within byram	3/25/2019 5:01 PM
132	My bed is comfortable.	3/25/2019 1:55 PM
133	Not well maintained in my view	3/25/2019 12:09 PM
134	I don't do camping!	3/25/2019 7:24 AM
135	Which one??	3/24/2019 5:49 PM
136	Not our thing	3/24/2019 10:26 AM
137	I don't camp.	3/24/2019 4:47 AM
138	Young children	3/24/2019 4:20 AM
139	Have not had the opportunity	3/24/2019 3:36 AM
140	I d like camping	3/23/2019 7:55 PM
141	Didn't know you could camp in any of our parks	3/23/2019 5:47 PM
142	I don't like camping.	3/23/2019 3:39 PM
143	We don't camp.	3/23/2019 2:34 PM
144	No desire	3/23/2019 12:16 PM
145	Not a camper	3/23/2019 11:03 AM
146	Bears	3/23/2019 9:18 AM
147	I don't camp	3/23/2019 8:17 AM
148	Was not aware it was allowed	3/23/2019 7:38 AM
149	My kids are too small	3/23/2019 5:42 AM
150	It's close to home	3/23/2019 5:26 AM
151	Do not camp.	3/23/2019 5:02 AM
152	I don't camp	3/23/2019 3:51 AM
153	Close to home! Well maintained! Park security is adequate! Friendly fellow campers!	3/23/2019 3:39 AM

Byram Township Parks and Recreation Plan (PRP)

154	Dont camp	3/23/2019 2:35 AM
155	Unaware you could	3/22/2019 7:08 PM
156	Don't know about them	3/22/2019 6:25 PM
157	The great devide camp ground	3/22/2019 5:42 PM
158	No, but where are they ?	3/22/2019 3:21 PM
159	Don't enjoy camping	3/22/2019 1:53 PM
160	not interested in camping	3/22/2019 7:41 AM
161	Scouts	3/22/2019 7:22 AM
162	Do we have any?	3/22/2019 4:23 AM
163	I haven't camped in years.	3/21/2019 10:18 PM
164	No specific reason	3/21/2019 6:40 PM
165	Unaware of available sites	3/21/2019 6:23 PM
166	Don't know of any	3/21/2019 5:58 PM
167	Not a camper anymore	3/21/2019 5:55 PM
168	It's close and convenient.	3/21/2019 5:05 PM
169	No reason just have not had the opportunity.	3/21/2019 4:21 PM
170	N/a	3/21/2019 4:00 PM
171	Just don't	3/21/2019 2:19 PM
172	Don't camp	3/21/2019 1:55 PM
173	We used to camp as a family locally. Kids are grown.	3/21/2019 1:46 PM
174	I don't do camping	3/21/2019 12:08 PM
175	Not big into camping	3/21/2019 11:54 AM
176	??? There are places to camp here? If there are I never heard of it. Maybe the campsites are in poor condition? That's why I never heard of it before?!	3/21/2019 10:51 AM
177	Too old for camping	3/21/2019 10:50 AM
178	I don't know of any place in town to camp at	3/21/2019 10:35 AM
179	Convenient	3/21/2019 10:33 AM
180	I don't camp	3/21/2019 10:21 AM
181	Not a camper.	3/21/2019 9:54 AM
182	Did not know camping was allowed	3/21/2019 9:12 AM
183	Unaware that was allowed.	3/21/2019 9:04 AM
184	Too many bear	3/21/2019 9:03 AM
185	Too many ticks!	3/21/2019 8:52 AM
186	Too old to lay on the ground	3/21/2019 8:44 AM
187	don't do camping	3/21/2019 8:30 AM
188	don' like camping	3/21/2019 8:26 AM
189	I like to sleep in a bed.	3/21/2019 8:26 AM
190	Hate camping	3/21/2019 8:23 AM
191	Not acamper	3/21/2019 7:54 AM
192	Usually travel out of the area if camping.	3/21/2019 7:01 AM
193	Never camped in my life	3/21/2019 6:07 AM

Byram Township Parks and Recreation Plan (PRP)

194	I never camp	3/21/2019 5:09 AM
195	Don't like camping	3/21/2019 5:03 AM
196	Totally unaware that there was a state forest in Byram.	3/21/2019 4:56 AM
197	I don't like to camp	3/21/2019 3:55 AM
198	Didn't know about it	3/21/2019 3:04 AM
199	nothing I would consider safe camping areas	3/21/2019 2:55 AM
200	Just haven't camped in years.	3/21/2019 2:11 AM
201	unspoiled	3/20/2019 7:43 PM
202	Not a camper	3/20/2019 7:11 PM
203	Only take camper where I have full hookups	3/20/2019 6:47 PM
204	Not into Camping anymore.	3/20/2019 5:22 PM
205	Never really camped before - too humid at night.	3/20/2019 4:24 PM
206	Don't have details on where to camp and what attractions/amenities	3/20/2019 3:21 PM
207	Don't camp	3/20/2019 2:35 PM
208	I don't camp	3/20/2019 2:06 PM
209	Didn't know it was an option	3/20/2019 1:27 PM
210	Not a "happy camper". Prefer the backyard.	3/20/2019 1:25 PM
211	My husband hates camping!	3/20/2019 1:07 PM
212	Not into camping.	3/20/2019 8:28 AM
213	I have no experience camping	3/20/2019 8:18 AM
214	No longer a camper....	3/20/2019 4:54 AM
215	I live here, so not camping here.	3/20/2019 1:14 AM
216	With scouts	3/20/2019 1:13 AM
217	Haven't had the chance, didn't know it was an option	3/20/2019 12:00 AM
218	Because I don't camp	3/19/2019 9:38 PM
219	My mom lives in the middle of the woods. So, when we want to camp we just camp on her property.	3/19/2019 8:56 PM
220	Didn't know you could	3/19/2019 6:15 PM
221	Didn't know they were available	3/19/2019 6:10 PM
222	Not a camper	3/19/2019 5:48 PM
223	No interest	3/19/2019 5:46 PM
224	Like camping out of the area	3/19/2019 5:43 PM
225	No need to camp anymore when you already live in the woods.	3/19/2019 5:42 PM
226	Not a camper	3/19/2019 5:18 PM
227	I don't camp	3/19/2019 4:58 PM
228	Not interested	3/19/2019 4:46 PM
229	I don't camp	3/19/2019 4:36 PM
230	No need	3/19/2019 4:09 PM
231	Don't camp	3/19/2019 4:07 PM
232	We camp with the Scouts at Allamuchy Mountain Scout reservation	3/19/2019 4:02 PM
233	When I camp it is usually much farther from my home area.	3/19/2019 3:59 PM

Byram Township Parks and Recreation Plan (PRP)

234	didnt know not enough of info	3/19/2019 3:43 PM
235	Not interested in camping locally	3/19/2019 2:18 PM
236	too close to home	3/19/2019 2:01 PM
237	Too close to home for camping	3/19/2019 12:58 PM
238	Didn't know I could...	3/19/2019 12:36 PM
239	Camp elsewhere	3/19/2019 12:25 PM
240	I'm too old.	3/19/2019 12:14 PM
241	Too close to home. I camp in upstate NY	3/19/2019 10:08 AM
242	Don't know of any	3/19/2019 10:00 AM
243	Do not enjoy camping	3/19/2019 9:43 AM
244	Typically use family campgrounds	3/19/2019 9:43 AM
245	I didn't know that I could	3/19/2019 9:36 AM
246	Too local	3/19/2019 8:01 AM
247	No interest	3/19/2019 7:45 AM
248	I live here. I pay tax so non residents can enjoy my tax dollars while recreating	3/19/2019 7:36 AM
249	There are no adequate places	3/19/2019 7:15 AM
250	Where is there camping in byram? Ive climbed the mountains behind co Johnson park and,camped... Dont,think that's allowed though	3/19/2019 7:09 AM
251	We camp at Panther Lake often. Would love to see more opportunity to stay in other places as well.	3/19/2019 7:07 AM
252	I don't like camping	3/19/2019 7:06 AM
253	bears	3/19/2019 7:06 AM
254	Don't have time	3/19/2019 6:56 AM
255	Close enough to just get out of the house for a night without any worries of forgetting something	3/19/2019 6:55 AM
256	Boy scouts	3/19/2019 6:26 AM
257	Stephens State Park is down the street.	3/19/2019 6:20 AM
258	I wasn't aware of camping	3/19/2019 6:06 AM
259	Better options in close Proximity	3/19/2019 5:45 AM
260	Never considered camping. Where in Byram can I do that? No overnight parking in Byram parks.	3/18/2019 7:25 PM
261	Rather go to PA- panther lake doesn't count in my book	3/18/2019 5:02 PM
262	I dont camp	3/18/2019 4:01 PM
263	I didn't know.	3/18/2019 3:22 PM
264	Do not like to camp	3/18/2019 9:31 AM
265	Didn't they had anyone	3/18/2019 9:00 AM
266	Not aware of campsites	3/18/2019 8:34 AM
267	I would and Im interested, but there's not great advertising about opportunities to do so.	3/18/2019 7:49 AM
268	Hate camping	3/18/2019 5:38 AM
269	No valid camp sites, Stephens is the closest and Mahlon	3/18/2019 3:36 AM
270	Not an outdoor camper	3/18/2019 1:48 AM
271	An overnight facility directly on the Highlands Trail in Allamuchy Mountain State Park would be a great benefit for providing a camping location on this long trail.	3/17/2019 6:25 PM
272	no time to	3/17/2019 3:28 PM

Byram Township Parks and Recreation Plan (PRP)

273	Don't want to camp	3/17/2019 3:23 PM
274	Don't like to camp	3/17/2019 2:57 PM
275	Travel to camp	3/17/2019 10:32 AM
276	Not into camping.	3/17/2019 8:49 AM
277	Have not had an opportunity. Have only lived here 2 years. Camped last summer elsewhere in Sussex County.	3/16/2019 8:59 PM
278	Don't camp	3/16/2019 3:02 PM
279	Too old and too cold.	3/16/2019 12:33 PM
280	Too close to home.	3/16/2019 8:40 AM
281	There are no real camp grounds with activities.	3/16/2019 7:33 AM
282	Not my thing.	3/16/2019 7:13 AM
283	Not a camper person	3/16/2019 5:42 AM
284	Not allowed unless you go to stephens state park.	3/16/2019 5:39 AM
285	Not a camper	3/16/2019 5:19 AM
286	Age	3/16/2019 4:51 AM
287	We don't camp	3/16/2019 3:59 AM
288	go out of state	3/16/2019 3:58 AM
289	Didn't know you could, and I'm past the age,also it needs to be in a unique place	3/16/2019 3:57 AM
290	dont camp	3/16/2019 3:50 AM
291	Didn't know it was an option	3/16/2019 3:10 AM
292	Just don't camp	3/16/2019 2:19 AM
293	Easy, kids enjoyed it	3/15/2019 7:29 PM
294	Just moved	3/15/2019 7:24 PM
295	Close	3/15/2019 7:22 PM
296	Never thought to. Usually go to Stephens State Park. But would love to go here	3/15/2019 6:58 PM
297	Didn't know there were any!	3/15/2019 6:56 PM
298	Have not had a chance. Where can I camp in Byram?	3/15/2019 6:42 PM
299	I don't camp	3/15/2019 6:40 PM
300	No interest to camp so close to home	3/15/2019 6:21 PM
301	Don't camp anymore	3/15/2019 6:19 PM
302	Scared to camp	3/15/2019 6:15 PM
303	Too old	3/15/2019 6:12 PM
304	Don't like camping	3/15/2019 6:09 PM
305	ticks	3/15/2019 5:50 PM
306	I'm 70 years old and a widow.	3/15/2019 5:35 PM
307	I do not know where you can camp in Byram	3/15/2019 5:29 PM
308	I have indoor plumbing at home	3/15/2019 5:29 PM
309	I don't know where to camp in Byram	3/15/2019 5:27 PM
310	Don't camp.	3/15/2019 5:09 PM
311	Don't own camping equipment.	3/15/2019 5:02 PM
312	stephans park	3/15/2019 5:01 PM

Byram Township Parks and Recreation Plan (PRP)

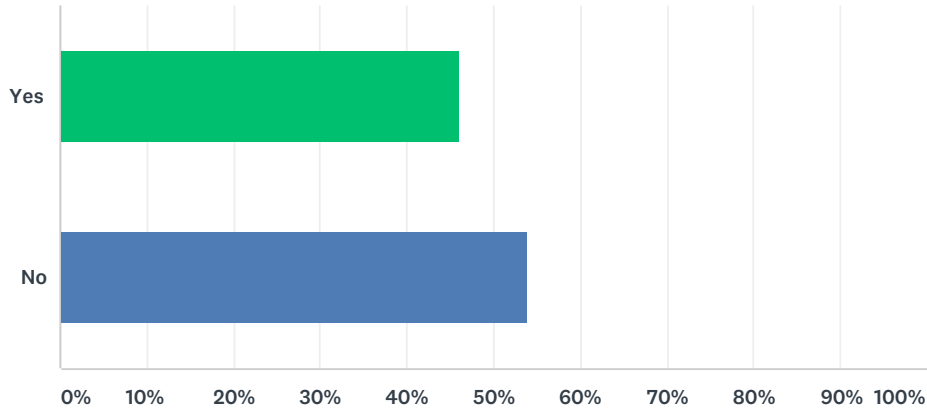
313	It's not allowed	3/15/2019 4:56 PM
314	Not a camper	3/15/2019 4:44 PM
315	We have a camper, and we live in Byram. We travel to camp.	3/15/2019 4:32 PM
316	No particular reason, I am partial to bear mountain in ny	3/15/2019 4:26 PM
317	Didn't know we could	3/15/2019 4:25 PM
318	Why would we camp in the same town we live in. Most people go camping to get away from where they live.	3/15/2019 3:59 PM
319	I dont camp	3/15/2019 3:50 PM
320	Too close to home....rather go away from home and see new places.	3/15/2019 3:47 PM
321	We use to all the time but are older now	3/15/2019 3:37 PM
322	I didn't know this was allowed	3/15/2019 3:36 PM
323	Never thought about it	3/15/2019 3:34 PM
324	Camping is not easy for a child with disabilities.	3/15/2019 2:55 PM
325	Don't like camping	3/15/2019 2:50 PM
326	Do not camp	3/15/2019 2:47 PM
327	Live in town.	3/15/2019 2:35 PM
328	Not into camping	3/15/2019 2:24 PM
329	Why would I camp in town, i can do that in my backyard	3/15/2019 2:24 PM
330	Many years ago, but Bears and people have become scary.	3/15/2019 2:17 PM
331	Not a camper	3/15/2019 2:15 PM
332	I don't camp.	3/15/2019 2:14 PM
333	I live here	3/15/2019 2:12 PM
334	Haven't had an opportunity to do so.	3/15/2019 2:11 PM
335	What state forests are in Byram?	3/15/2019 2:06 PM
336	we dont camp	3/15/2019 1:54 PM
337	I'm just not into camping	3/15/2019 1:47 PM
338	not a camper but I would like to be able to rent a horse	3/15/2019 1:47 PM
339	I used to enjoy camping, but I am over it.	3/15/2019 1:19 PM
340	Not that into camping	3/15/2019 1:08 PM
341	Because I did all that when I was a young person.	3/15/2019 1:06 PM
342	Don't enjoy it. Also bears.	3/15/2019 1:04 PM
343	Don't like camping	3/15/2019 12:49 PM
344	no interest	3/15/2019 12:48 PM
345	don't camp	3/15/2019 12:40 PM
346	No reason	3/15/2019 12:34 PM
347	I go father from home to camp	3/15/2019 12:21 PM
348	Not interested.	3/15/2019 12:21 PM
349	Didn't even know there was a place to camp In Byram	3/15/2019 12:16 PM
350	Go to campgrounds instead	3/15/2019 12:14 PM
351	Not into camping.	3/15/2019 12:12 PM
352	I live here, why not be comfortable?	3/15/2019 12:11 PM

Byram Township Parks and Recreation Plan (PRP)

353	We dont camp	3/15/2019 12:06 PM
354	Too close to home.	3/15/2019 12:05 PM
355	I didn't know you could! I go to Pennsylvania/NY for overnight hiking/camping as the rules are quite easy to follow	3/15/2019 12:04 PM
356	Do not camp frequently	3/15/2019 12:00 PM
357	Camping is not a usual activity for me, only when I need a place to sleep away from home.	3/15/2019 11:55 AM
358	I no longer camp anywhere. Those days are over.	3/15/2019 11:53 AM
359	didnt know you could	3/15/2019 11:52 AM
360	Did not know I can	3/15/2019 11:48 AM
361	Not enough facilities	3/15/2019 11:47 AM
362	We camp out if state	3/15/2019 11:44 AM
363	Not campers	3/15/2019 11:43 AM
364	Have not had time.	3/15/2019 11:42 AM
365	Not campers	3/15/2019 11:41 AM
366	Unaware of it.	3/15/2019 11:41 AM
367	I have a house.	3/15/2019 11:39 AM
368	My family were never interested in camping	3/15/2019 11:36 AM
369	My camping days are behind me.	3/15/2019 11:34 AM
370	We prefer to camp further away from home	3/15/2019 11:30 AM
371	Not interested in camping	3/15/2019 11:26 AM
372	Not sure....maybe i should	3/15/2019 11:24 AM
373	not a camper	3/15/2019 11:20 AM
374	Don't really camp	3/15/2019 6:31 AM
375	Why?	3/6/2019 9:55 AM

Q41 Would you participate in a community garden?

Answered: 697 Skipped: 366



ANSWER CHOICES	RESPONSES	
Yes	46.05%	321
No	53.95%	376
TOTAL		697

#	OTHER (PLEASE SPECIFY)	DATE
1	that might be cool....	7/24/2019 6:48 PM
2	Yes!!!	7/24/2019 4:51 AM
3	I have enough with my lawn, thanks.	7/24/2019 3:53 AM
4	I wouldn't particpage but a community garden is a great idea for those who would	6/23/2019 1:04 PM
5	I already do and it is an experiece that I think is great. Espically for new gardeners.	6/15/2019 2:43 PM
6	Again. Ability lacking	6/12/2019 10:55 AM
7	Public gardens are great, just not for me.	6/12/2019 9:28 AM
8	Not sure	6/11/2019 5:52 PM
9	I'm the President of the Roseville Community Garden	6/11/2019 3:28 PM
10	Maybe	6/11/2019 1:55 PM
11	Maybe	6/11/2019 6:51 AM
12	Maybe	6/11/2019 6:09 AM
13	Maybe	6/11/2019 4:51 AM
14	Maybe	6/11/2019 4:35 AM
15	I am Roseville Garden member.	5/27/2019 4:26 AM
16	maybe	4/28/2019 8:19 PM
17	This would be for people with time on their hands, we are blue collar working town.	4/18/2019 5:49 PM
18	I do	4/11/2019 7:30 AM
19	maybe depends on location	3/28/2019 12:01 PM
20	Possibly	3/27/2019 4:01 PM

Byram Township Parks and Recreation Plan (PRP)

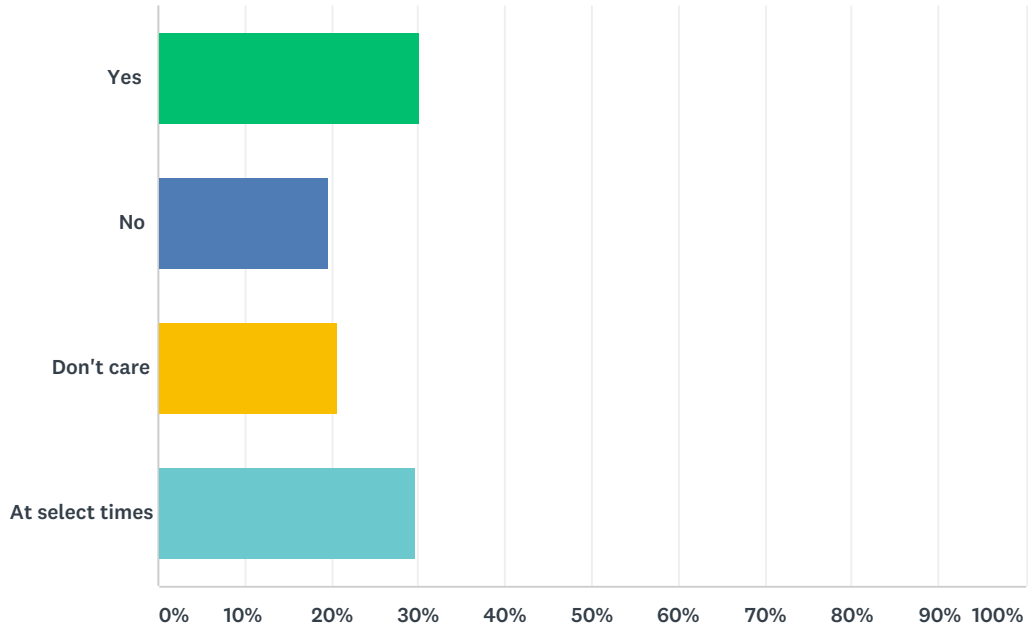
21	Maybe	3/26/2019 8:03 PM
22	Maybe	3/26/2019 10:28 AM
23	Maybe	3/25/2019 8:33 PM
24	I love the idea of a community garden, and would if I had time and didn't have a adequate yard for gardening. When I retire, I'm in.	3/25/2019 5:12 PM
25	I already participate at Roseville	3/25/2019 1:55 PM
26	Possibly	3/23/2019 3:39 PM
27	Maybe depends on \$\$\$\$	3/23/2019 9:18 AM
28	Depends on location.	3/23/2019 3:39 AM
29	Maybe	3/21/2019 5:55 PM
30	Maybe	3/21/2019 4:21 PM
31	Not sure	3/21/2019 1:55 PM
32	Maybe depends on where it is located	3/21/2019 9:54 AM
33	Maybe, if I didn't have to drive more than 2 miles.	3/21/2019 8:52 AM
34	Have ownlarge garden	3/21/2019 8:40 AM
35	Already do at Hudson farms	3/21/2019 6:07 AM
36	possibly	3/20/2019 6:47 PM
37	Maybe	3/20/2019 1:27 PM
38	Probably not, but i could see it at as asset to the community	3/20/2019 12:00 AM
39	Already participate in community gardens at Hudson Farm	3/19/2019 12:25 PM
40	Maybe	3/19/2019 10:08 AM
41	I have my own	3/19/2019 7:36 AM
42	Maybe- unsure	3/18/2019 8:34 AM
43	I did for few years	3/17/2019 2:57 PM
44	We have one near us but unable physically	3/17/2019 10:32 AM
45	I do participate in a community garden already	3/16/2019 3:02 PM
46	Maybe	3/16/2019 4:51 AM
47	Not sure-maybe	3/16/2019 2:19 AM
48	Possibly depending on time - may donate supplies	3/15/2019 7:24 PM
49	Maybe	3/15/2019 5:24 PM
50	Not Hudson Farm	3/15/2019 5:23 PM
51	Possibly.	3/15/2019 5:09 PM
52	Most likely wouldn't be walkable	3/15/2019 4:56 PM
53	Maybe	3/15/2019 4:32 PM
54	Possibly	3/15/2019 4:26 PM
55	A garden to grow vegetables? Then yes.	3/15/2019 3:59 PM
56	Already do at Hudson Guild at Westby	3/15/2019 3:50 PM
57	Maybe	3/15/2019 2:55 PM
58	Possibly	3/15/2019 2:47 PM
59	Wasn't aware we had one	3/15/2019 12:20 PM
60	Would be good to have an area for kids	3/15/2019 12:16 PM

Byram Township Parks and Recreation Plan (PRP)

61	Maybe	3/15/2019 12:05 PM
62	Wonderful ifdea, would love to be involved	3/15/2019 11:48 AM
63	Maybe.	3/15/2019 11:48 AM
64	possibly. depending where it is.	3/15/2019 11:30 AM

Q42 Would you like food vendors or food trucks in parks or at trailheads?

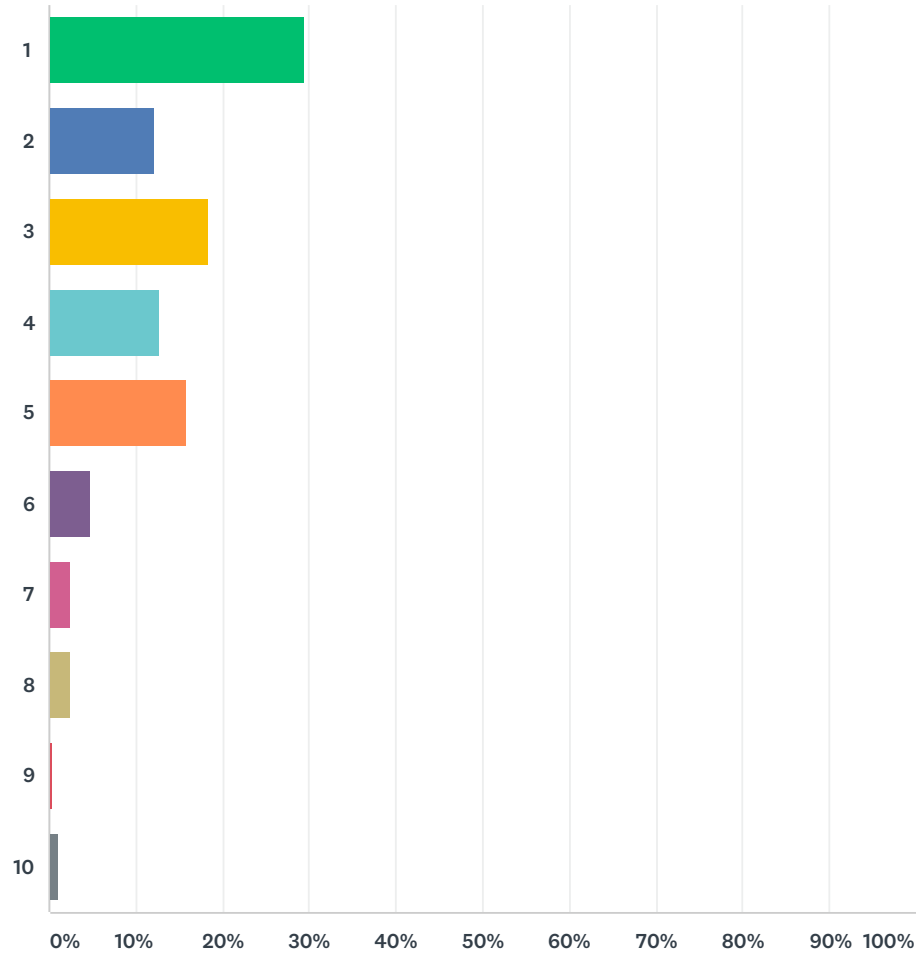
Answered: 776 Skipped: 287



ANSWER CHOICES	RESPONSES	
Yes	30.03%	233
No	19.72%	153
Don't care	20.62%	160
At select times	29.64%	230
TOTAL		776

Q43 On a scale from one to ten, how well does Byram currently market its eco-tourism opportunities? (1=Very poorly, 10= very well)

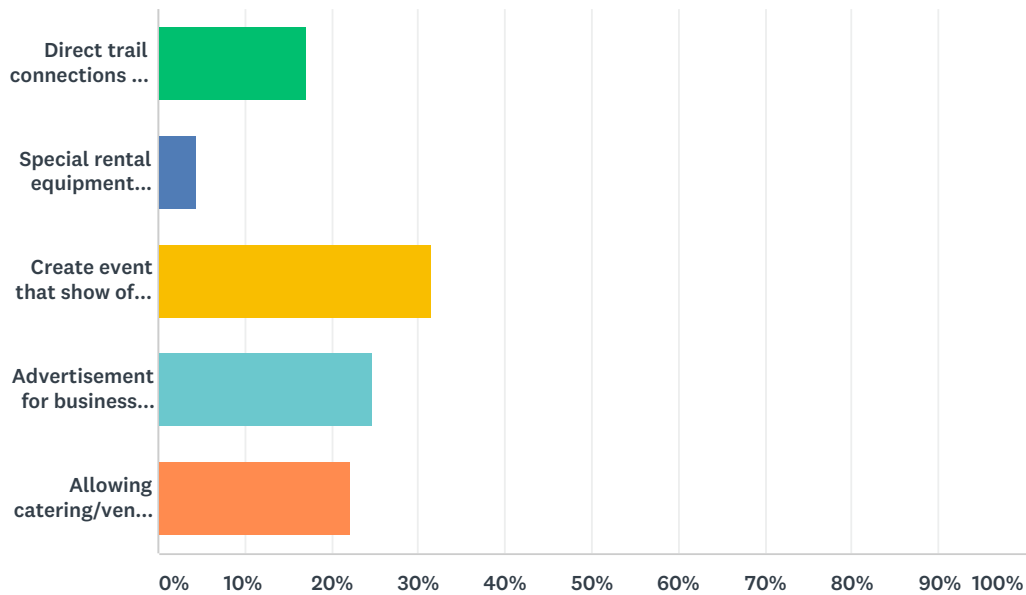
Answered: 697 Skipped: 366



ANSWER CHOICES	RESPONSES	
1	29.56%	206
2	12.05%	84
3	18.51%	129
4	12.77%	89
5	15.93%	111
6	4.73%	33
7	2.44%	17
8	2.44%	17
9	0.43%	3
10	1.15%	8

Q44 If you own/operate a business in Byram Township, how would you like the town to link your business to eco-tourism opportunities?

Answered: 158 Skipped: 905



ANSWER CHOICES	RESPONSES	
Direct trail connections to the business	17.09%	27
Special rental equipment offers	4.43%	7
Create event that show off local ecology and local business	31.65%	50
Advertisement for businesses in the trail kiosks or on trail website	24.68%	39
Allowing catering/vending events	22.15%	35
TOTAL		158

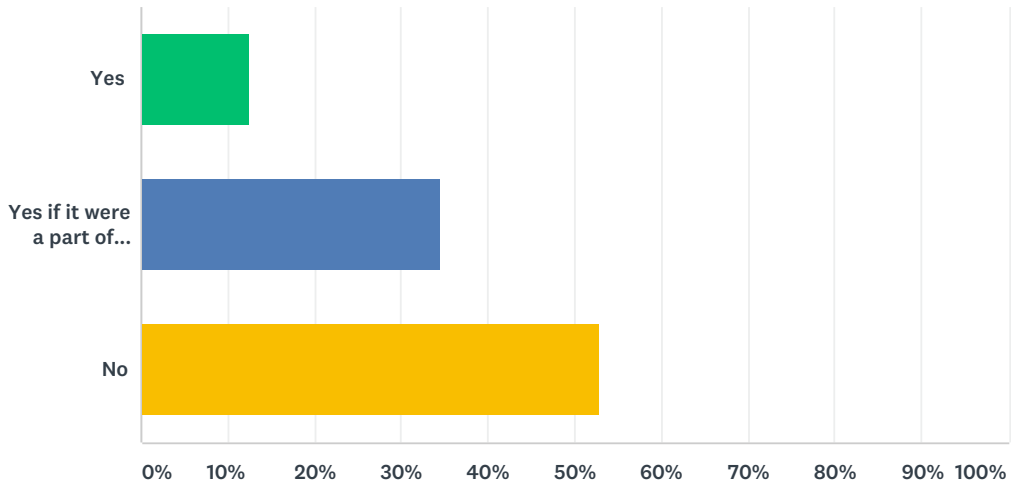
#	OTHER (PLEASE SPECIFY)	DATE
1	We need to do more	7/24/2019 10:12 AM
2	I would not want that.	7/24/2019 3:47 AM
3	Don't want the town using more of my money poorly	7/23/2019 10:23 PM
4	Also advertise at trail kiosks or placed on trail maps	7/11/2019 7:43 PM
5	Na	6/13/2019 2:40 PM
6	Sponsor Concerts on the park	6/12/2019 5:04 AM
7	Na	6/11/2019 5:52 PM
8	N/A	6/11/2019 11:52 AM
9	na	6/11/2019 6:55 AM
10	I do own a business in town and would like to see more activity/ events that would involve local business.	6/11/2019 6:51 AM
11	N/A	4/16/2019 10:37 AM

Byram Township Parks and Recreation Plan (PRP)

12	Eco-tourism is not going to save local business and/or put Byram on the map. Refocus your efforts.	4/9/2019 11:06 PM
13	none	4/5/2019 5:36 AM
14	Not applicable	3/28/2019 4:39 AM
15	Don't own/operate a business	3/26/2019 10:54 AM
16	Advertise at Trail Kiosks as well.	3/26/2019 10:04 AM
17	No opinion	3/25/2019 1:55 PM
18	I don't own a business	3/24/2019 5:55 AM
19	N/a	3/24/2019 3:36 AM
20	Don't own or operate a business in Byram	3/23/2019 11:03 AM
21	Stop with all the eco tourism. Concentrate on the deteriorating facilities for our children	3/23/2019 10:27 AM
22	I don't own a business	3/22/2019 6:25 PM
23	n/a	3/21/2019 12:08 PM
24	N/A	3/21/2019 10:21 AM
25	I don't see the connection between my business	3/20/2019 7:43 PM
26	Don't own or operate, but all of the above are great ideas	3/20/2019 1:25 PM
27	NA	3/19/2019 7:45 AM
28	Odd question. Could pick all	3/18/2019 5:02 PM
29	Creating events as well	3/18/2019 1:48 AM
30	Not sure	3/15/2019 12:34 PM
31	N/A	3/15/2019 12:00 PM
32	Na	3/15/2019 11:48 AM
33	allow more than one choice	3/6/2019 11:04 AM
34	This question need to be "select all that apply"	3/6/2019 9:55 AM

Q45 If you are not a Byram resident, would you be willing to pay a fee to use Byram Township recreational facilities?

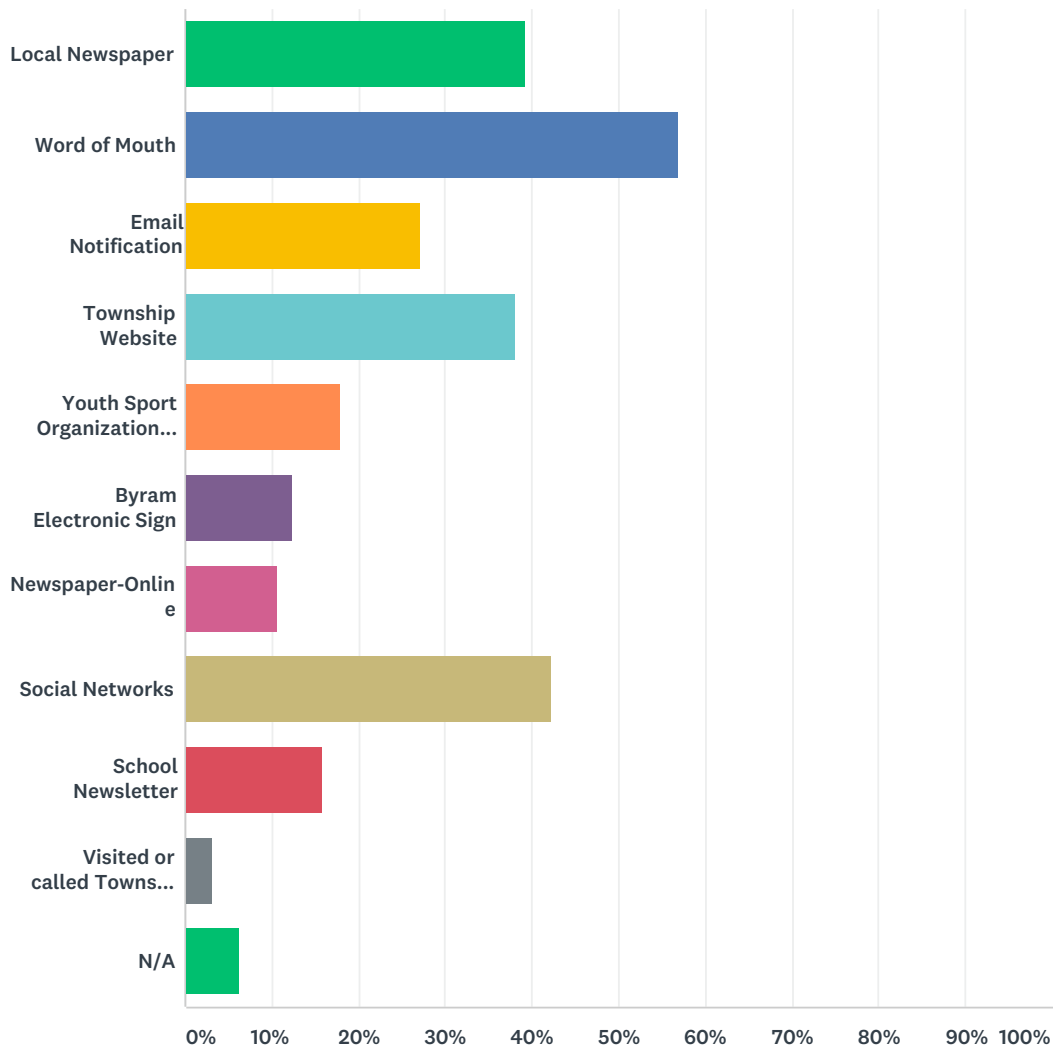
Answered: 238 Skipped: 825



ANSWER CHOICES	RESPONSES	
Yes	12.61%	30
Yes if it were a part of program or team fee	34.45%	82
No	52.94%	126
TOTAL		238

Q46 In which ways have you learned about activities provided by Byram Township? (check all apply)

Answered: 683 Skipped: 380



ANSWER CHOICES	RESPONSES	
Local Newspaper	39.39%	269
Word of Mouth	56.81%	388
Email Notification	27.23%	186
Township Website	38.07%	260
Youth Sport Organization Website	18.01%	123
Byram Electronic Sign	12.30%	84
Newspaper-Online	10.69%	73
Social Networks	42.31%	289
School Newsletter	15.96%	109

Byram Township Parks and Recreation Plan (PRP)

Visited or called Township Office	3.07%	21
N/A	6.30%	43
Total Respondents: 683		

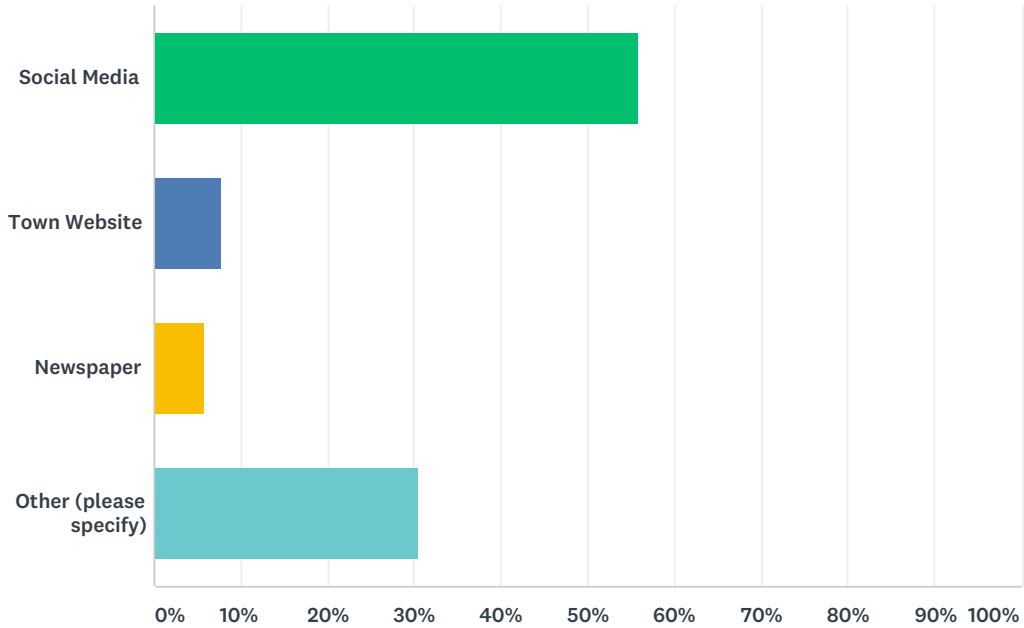
#	OTHER (PLEASE SPECIFY)	DATE
1	Here on this survey.	7/24/2019 6:50 PM
2	After the fact	7/23/2019 10:27 PM
3	I'm on the Environmental Commission	6/11/2019 3:29 PM
4	Facebook	6/11/2019 11:53 AM
5	Google	6/11/2019 6:10 AM
6	Signs and Banners hung on main town roads.	6/11/2019 6:06 AM
7	There is not much advertising	6/11/2019 4:55 AM
8	Facebook	6/11/2019 4:27 AM
9	Accidentally stumble upon them	5/30/2019 5:41 PM
10	Word of mouth	5/30/2019 1:51 PM
11	Mtbnj.com, BikeReg.com	4/30/2019 3:01 PM
12	Township journal newspaper	4/15/2019 6:58 AM
13	Police Facebook page	4/12/2019 4:49 PM
14	Former member of the Rec. Committee	3/27/2019 4:10 PM
15	i've lived here i just know from exploring never seen any advertisements	3/26/2019 4:00 PM
16	Consolidated School Sign	3/26/2019 10:47 AM
17	Social media	3/25/2019 1:33 AM
18	Salt Shakers	3/23/2019 4:37 PM
19	Family in town! Keep me informed!	3/23/2019 3:42 AM
20	Haven't heard about them	3/21/2019 5:59 PM
21	Nextdoor website	3/21/2019 11:42 AM
22	I have never seen a School Newsletter.	3/21/2019 9:04 AM
23	Explored	3/21/2019 8:41 AM
24	I don't hear about any.	3/21/2019 8:31 AM
25	Town trail map is helpful	3/21/2019 7:03 AM
26	Up until my grandchildren entered the school system I had no idea of what was available.	3/21/2019 4:59 AM
27	I have not ever received anything about activities except for Byram Day	3/21/2019 2:14 AM
28	What activities?	3/20/2019 1:31 PM
29	Lived in town for 15 years	3/19/2019 5:21 PM
30	Facebook	3/19/2019 7:41 AM
31	We have an electronic sign?	3/19/2019 7:06 AM
32	Exploring	3/18/2019 3:37 AM
33	Just being on Byram Town's email list	3/16/2019 9:08 PM
34	Word of mouth	3/16/2019 3:03 PM
35	I don't hear of any activities	3/16/2019 4:05 AM
36	Through school	3/16/2019 3:15 AM

Byram Township Parks and Recreation Plan (PRP)

37	Township journal	3/15/2019 7:30 PM
38	apps	3/15/2019 5:43 PM
39	There are no activities in Byram	3/15/2019 4:58 PM
40	Almost never	3/15/2019 4:01 PM
41	Byram facebook page	3/15/2019 12:22 PM
42	I personally don't think there's a heck of a lot going on here	3/15/2019 12:21 PM
43	Township Chronicle	3/15/2019 12:11 PM
44	No sign already looks ridiculous with flashing liquor sign in town	3/15/2019 12:07 PM

Q47 How did you find out about this survey?

Answered: 742 Skipped: 321



ANSWER CHOICES	RESPONSES
Social Media	55.80% 414
Town Website	7.82% 58
Newspaper	5.80% 43
Other (please specify)	30.59% 227
TOTAL	742

#	OTHER (PLEASE SPECIFY)	DATE
1	Sent from a friend	7/29/2019 6:08 AM
2	Was asked to fill it out.	7/1/2019 7:27 AM
3	Town meeting	6/27/2019 10:53 AM
4	Friend	6/24/2019 1:06 PM
5	Email	6/16/2019 6:57 AM
6	by email	6/15/2019 2:43 PM
7	Town email	6/15/2019 4:55 AM
8	My wife received the survey in an email; not sure why I didn't.	6/13/2019 6:20 AM
9	email	6/12/2019 10:46 AM
10	Email from the town	6/12/2019 3:53 AM
11	email	6/11/2019 5:13 PM
12	Town email	6/11/2019 4:54 PM
13	Facebook rda	6/11/2019 4:16 PM

Byram Township Parks and Recreation Plan (PRP)

14	Email from Joe Sab	6/11/2019 3:29 PM
15	Sent to me via township web site	6/11/2019 12:02 PM
16	Email	6/11/2019 11:53 AM
17	email	6/11/2019 8:29 AM
18	email	6/11/2019 7:12 AM
19	email from Byram Parks dept	6/11/2019 6:56 AM
20	Email	6/11/2019 6:53 AM
21	Email	6/11/2019 6:53 AM
22	email	6/11/2019 6:26 AM
23	email	6/11/2019 6:23 AM
24	Email	6/11/2019 6:13 AM
25	email	6/11/2019 6:10 AM
26	Email	6/11/2019 6:10 AM
27	Email sent to me.	6/11/2019 6:06 AM
28	Email	6/11/2019 5:57 AM
29	Email	6/11/2019 5:18 AM
30	Email	6/11/2019 5:07 AM
31	It was emailed to me	6/11/2019 4:59 AM
32	emailed to me.	6/11/2019 4:44 AM
33	email from the township manager	6/11/2019 4:32 AM
34	Council meeting	5/30/2019 1:51 PM
35	town email	5/22/2019 10:39 AM
36	Went to meeting	5/13/2019 7:43 AM
37	Township Council Meeting	5/7/2019 7:49 PM
38	Mtbnj.com	4/30/2019 3:01 PM
39	Mtbnj.com	4/24/2019 10:24 AM
40	mtbnj	4/24/2019 8:50 AM
41	mtbnj.com	4/24/2019 8:21 AM
42	Internet	4/24/2019 8:12 AM
43	Word of mouth	4/19/2019 5:34 AM
44	School email	4/18/2019 5:54 PM
45	School email	4/18/2019 3:15 PM
46	School email	4/18/2019 8:52 AM
47	Town Council Meeting	4/17/2019 6:00 AM
48	Stumbled on it while visiting town website	4/16/2019 10:40 AM
49	Township Email	4/16/2019 10:26 AM
50	School E- Newsletter	4/15/2019 1:55 PM
51	Nextdoor green twp app	4/15/2019 6:58 AM
52	School email newsletter	4/12/2019 4:49 PM
53	School email	4/12/2019 4:47 PM
54	School email	4/12/2019 2:32 PM

Byram Township Parks and Recreation Plan (PRP)

55	shared by other trail users	4/12/2019 9:44 AM
56	School	4/8/2019 5:18 AM
57	School newsletter	4/6/2019 11:48 AM
58	school email	4/5/2019 5:38 AM
59	Neighbor	3/31/2019 5:28 PM
60	Town website and Byram schools weekly email blast.	3/31/2019 6:49 AM
61	School newsletter	3/30/2019 12:46 PM
62	Email	3/30/2019 9:49 AM
63	School	3/30/2019 8:11 AM
64	School newsletter	3/29/2019 5:50 PM
65	school	3/29/2019 12:16 PM
66	School newsletter	3/29/2019 11:56 AM
67	School email	3/29/2019 11:39 AM
68	member of trail running club	3/27/2019 6:53 PM
69	Former member of the Rec. Committee	3/27/2019 4:10 PM
70	West Brookwood water association	3/27/2019 2:54 PM
71	BMRPOA meeting agenda e-mail	3/27/2019 7:37 AM
72	W.brookwood ass	3/27/2019 6:09 AM
73	BMROPA EMAIL	3/27/2019 4:59 AM
74	West Brookwood Association email.	3/26/2019 4:00 PM
75	emailed by Byram Twp	3/26/2019 4:00 PM
76	email	3/26/2019 12:49 PM
77	township employee	3/26/2019 10:47 AM
78	Family member	3/25/2019 5:03 PM
79	nextdoor social link	3/24/2019 6:04 PM
80	Nextdoor Neighborhood social media	3/24/2019 9:31 AM
81	Relative	3/24/2019 5:56 AM
82	My wife	3/24/2019 4:34 AM
83	Bryam Neighborhood	3/23/2019 12:17 PM
84	Attended town meetings	3/23/2019 11:30 AM
85	Too long	3/23/2019 10:30 AM
86	Email	3/23/2019 7:41 AM
87	Facebook	3/23/2019 3:42 AM
88	Town meeting	3/22/2019 3:26 PM
89	Email	3/22/2019 1:54 PM
90	Next door	3/22/2019 1:06 AM
91	Someone posted on our Newton Lenape Valley Ice Hockey Facebook page	3/21/2019 8:30 PM
92	Facebook	3/21/2019 6:35 PM
93	My wife	3/21/2019 4:21 PM
94	Facebook	3/21/2019 2:20 PM
95	Got email	3/21/2019 12:18 PM

Byram Township Parks and Recreation Plan (PRP)

96	friend	3/21/2019 12:06 PM
97	Parks & Rec meeting	3/21/2019 11:55 AM
98	Nextdoor website	3/21/2019 11:42 AM
99	facebook	3/21/2019 11:00 AM
100	Police Chief Zabita	3/21/2019 10:57 AM
101	Nextdoor from Chief Peter Zabita	3/21/2019 9:06 AM
102	Chief of Police	3/21/2019 9:04 AM
103	Nextdoor app	3/21/2019 8:41 AM
104	Nextdoor	3/21/2019 8:31 AM
105	Email	3/21/2019 8:24 AM
106	Email	3/21/2019 7:03 AM
107	Word of mouth. Maybe you can work with the school and send it out using their email list.	3/21/2019 5:38 AM
108	Email by Alex R.	3/21/2019 5:10 AM
109	email and word of mouth	3/21/2019 4:59 AM
110	Email	3/20/2019 1:50 PM
111	Hobb Engler fb post	3/20/2019 8:28 AM
112	emailed to me	3/20/2019 8:19 AM
113	E-mail	3/20/2019 5:17 AM
114	Contacted by daughter [resides out of state] who was told about it on Facebook.	3/20/2019 4:56 AM
115	Township email	3/19/2019 5:43 PM
116	Email	3/19/2019 3:40 PM
117	email	3/19/2019 2:02 PM
118	Email list	3/19/2019 1:00 PM
119	email	3/19/2019 9:44 AM
120	Friend	3/19/2019 7:07 AM
121	Facebook	3/19/2019 5:50 AM
122	Email	3/18/2019 7:26 PM
123	Friend	3/18/2019 3:23 PM
124	Email	3/18/2019 9:32 AM
125	Email	3/18/2019 9:05 AM
126	Email from the town, but I didn't even know the town had an email listserv until recently, and I've lived here for 4 years	3/18/2019 7:52 AM
127	Friend Kevin Dean, he's a good dude.	3/18/2019 7:10 AM
128	Email	3/18/2019 3:37 AM
129	Email	3/18/2019 2:00 AM
130	The Township Journal local newspaper	3/17/2019 6:30 PM
131	wife	3/17/2019 3:29 PM
132	Forest Lakes Facebook	3/17/2019 11:24 AM
133	Sent to my email address	3/16/2019 9:08 PM
134	email	3/16/2019 4:54 PM
135	Emailed to me	3/16/2019 3:03 PM

Byram Township Parks and Recreation Plan (PRP)

136	Email	3/16/2019 2:59 PM
137	Email	3/16/2019 12:33 PM
138	EMAIL	3/16/2019 9:27 AM
139	email	3/16/2019 9:02 AM
140	Email	3/16/2019 7:36 AM
141	Email	3/16/2019 6:59 AM
142	email	3/16/2019 6:25 AM
143	Email	3/16/2019 5:43 AM
144	Emailed to me via township notifications	3/16/2019 4:03 AM
145	email	3/16/2019 3:59 AM
146	Other resident	3/16/2019 3:36 AM
147	Kristy d'amelio	3/16/2019 3:15 AM
148	Friends	3/16/2019 3:11 AM
149	Email	3/16/2019 3:08 AM
150	Twp Mgr email	3/16/2019 3:08 AM
151	Email	3/16/2019 2:21 AM
152	email	3/15/2019 8:08 PM
153	Email from town	3/15/2019 7:24 PM
154	Email	3/15/2019 7:24 PM
155	email	3/15/2019 7:12 PM
156	Friend	3/15/2019 7:00 PM
157	Email	3/15/2019 6:42 PM
158	Friend	3/15/2019 6:26 PM
159	Email	3/15/2019 6:12 PM
160	email	3/15/2019 5:43 PM
161	Email	3/15/2019 5:36 PM
162	Got an email	3/15/2019 5:25 PM
163	Received email	3/15/2019 5:19 PM
164	email	3/15/2019 5:10 PM
165	Email	3/15/2019 4:48 PM
166	email	3/15/2019 4:45 PM
167	Township Journal	3/15/2019 4:34 PM
168	Email	3/15/2019 4:27 PM
169	email	3/15/2019 4:26 PM
170	Email notification	3/15/2019 4:01 PM
171	Someone told me NOT THE TOWN	3/15/2019 3:51 PM
172	Received email	3/15/2019 3:50 PM
173	Received a email from the town, these email work	3/15/2019 3:42 PM
174	email	3/15/2019 3:37 PM
175	Email	3/15/2019 3:35 PM
176	Email	3/15/2019 3:35 PM

Byram Township Parks and Recreation Plan (PRP)

177	Email	3/15/2019 3:31 PM
178	Email	3/15/2019 3:18 PM
179	Email	3/15/2019 3:10 PM
180	Email	3/15/2019 2:38 PM
181	Wife	3/15/2019 2:24 PM
182	Email blast	3/15/2019 2:19 PM
183	Email from the town	3/15/2019 2:17 PM
184	Email	3/15/2019 2:13 PM
185	Email from Joe Sab	3/15/2019 2:07 PM
186	email	3/15/2019 1:55 PM
187	email	3/15/2019 1:48 PM
188	Email	3/15/2019 1:09 PM
189	email	3/15/2019 1:06 PM
190	was sent an email by the township manager	3/15/2019 12:49 PM
191	email from Town Manager	3/15/2019 12:42 PM
192	Email	3/15/2019 12:35 PM
193	Email	3/15/2019 12:34 PM
194	Email	3/15/2019 12:27 PM
195	emailed to me	3/15/2019 12:26 PM
196	email	3/15/2019 12:22 PM
197	E-mail	3/15/2019 12:21 PM
198	Email	3/15/2019 12:21 PM
199	Emailed to me	3/15/2019 12:17 PM
200	Sent to me via email	3/15/2019 12:15 PM
201	emailed to me	3/15/2019 12:14 PM
202	Email	3/15/2019 12:12 PM
203	email notification	3/15/2019 12:11 PM
204	Email from township	3/15/2019 12:08 PM
205	Email	3/15/2019 12:05 PM
206	Email	3/15/2019 12:01 PM
207	Email	3/15/2019 11:53 AM
208	Town email	3/15/2019 11:53 AM
209	Email	3/15/2019 11:51 AM
210	Email	3/15/2019 11:49 AM
211	Town meeting	3/15/2019 11:48 AM
212	email alert	3/15/2019 11:46 AM
213	Email	3/15/2019 11:44 AM
214	Email	3/15/2019 11:42 AM
215	Email (Twn. Mgr.)	3/15/2019 11:42 AM
216	email	3/15/2019 11:38 AM
217	Email	3/15/2019 11:35 AM

Byram Township Parks and Recreation Plan (PRP)

218	Email	3/15/2019 11:35 AM
219	email	3/15/2019 11:31 AM
220	email	3/15/2019 11:29 AM
221	email	3/15/2019 11:28 AM
222	email	3/15/2019 11:27 AM
223	email	3/15/2019 11:25 AM
224	email	3/15/2019 11:21 AM
225	Was informed survey being released.	3/14/2019 5:34 AM
226	Genevieve's email!	3/6/2019 11:08 AM
227	Genevieve Tarino email	3/6/2019 9:59 AM

Q48 Any remaining comments you'd like to make about Byram Township's open space, recreation, trails, eco-tourism, and stewardship programs?

Answered: 250 Skipped: 813

#	RESPONSES	DATE
1	We need a good balance for all residents. Trails, fields, courts, paths, events, activities, sports, etc. They all provide outlets for residents. We need to be sure we have opportunities for everyone and their particular stages of life.	8/12/2019 7:28 AM
2	I would love to see a dog park	8/9/2019 6:55 AM
3	Byram seems to have a flavor of the day with no real direction, I've tried volunteering on council's but found that most folks were either motivated by self interest or self promotion, Few want to get their hands dirty.	7/29/2019 6:08 AM
4	whatever you do avoid the Young Forest Initiative and other forest 'stewardship' scams that just destroy forests and natural beauty while supporting like maybe two handfuls of people's pocket books!	7/25/2019 9:35 PM
5	taxes suck. who cares about trails when your house will not sell. nobody ever said " I'm willing to pay a 40% up-charge on property tax for some trails"...learn how to do more with less, just like everybody else	7/24/2019 6:51 PM
6	Yes CO Johnson needs a turf field that has use for multiple sports like football baseball soccer, lacrosse, field hockey. Also we need something more like what Mount Olive has such as the splash pad and we need to let business develop in this town like Marshalls Large restaurant chains anything to bring more money to our town. It would be nice to fill these large run down empty lots and rundown buildings to something profitable	7/24/2019 10:17 AM
7	I am opposed to the creation of any additional playing fields. They are too costly for the majority of taxpayers who never use them. If the various teams/programs want more fields, they should contribute a user fee.	7/24/2019 9:36 AM
8	Stop adding, maintain /fix what u have but do not add staff to do this.. stop promoting eco tourism as the primary solution.. focus government on essential services.. sorry but recreation is not essential	7/24/2019 7:34 AM
9	Don't allow the logging of our intact contiguous forests in the Highlands under the guise of creating habitat for certain species at the expense of our drinking water & the species that live there now! It's a SHAM what's happening to our Public open spaces! It's a travesty!	7/24/2019 6:53 AM
10	As a resident of 17 years who had both children start playing sports here at the age of 4 (soccer, baseball, football and lacrosse) I would have to say the use of the fields over the years became a huge problem. Lacrosse was never able to obtain any field space among the 6+ fields that are spread all over the town and had to play in Netcong. 95% of the youth players were/are from Byram. It was just in the last year that Byram opened up field space and even with that the youth had to play games at the High School which is in Stanhope. Football years ago wanted to upgrade the field and make it an all purpose turf with better lighting and that was shot down. The announcer's booth at CO has been in dire need of repair and plenty of volunteer's offered but the governing body wouldn't allow it. About 10 years ago there were numerous volunteer's who wanted to upgrade the inside of CO and donate flooring, plumbing, etc and that was shot down... Why? People move to this town in the most part for the schools and to have their families participate in sports, activities and everything is in major need of upgrades. It seems the governing body of this town makes you jump through hoops to try and get anything done and many people who volunteer endless hours end up giving up. This town also needs to work on allowing business's into this town that will attract people rather than our resident's going to every neighboring town to shop.	7/24/2019 5:45 AM
11	Reduce taxes! Bring in businesses to lower homeowner taxes	7/24/2019 3:57 AM

Byram Township Parks and Recreation Plan (PRP)

12	You're doing a terrible job of providing facilities, which is why most families with young children go to Mt Olive. You're also doing an abysmal job of attracting and maintaining businesses, which is why people shop elsewhere. No one likes living in a town of half- or totally abandoned strip malls, where traffic is allowed to fly at any speed down residential roads, and where the Mayor legitimately thinks a Quick Chek is going to attract positive business. We deserve better for our tax funds -- can we maybe convince Rob Greenbaum to come have a crack at running Byram? At least he might get us something for our taxes.	7/24/2019 3:56 AM
13	Stop ripping off taxpayers to fund a money pit course of action. Ecotourism will not reduce the sizable tax burdens already placed on the shoulders of overtaxed citizens.	7/23/2019 10:27 PM
14	Please stop raising our property taxes they are already the highest in the entire country and we may leave this state if they continue to rise.	7/21/2019 3:37 AM
15	I believe Byram is a beautiful place to live and has the perfect backdrop to create a township which is able to market a beautiful eco tourism attraction. My biggest concern is the lack of main street and restaurants. I would like to see 206 continue to be revitalized and made into that main street attraction with more attractive storefronts and restaurants with appropriate crosswalks and sidewalks to accommodate a walkable downtown. A walkable downtown paired with the beautiful trail systems and parks would make Byram a super attractive place to live and visit.	7/17/2019 5:07 AM
16	Get the word out so all residents are aware of the resources and programs in Byram!	7/12/2019 6:54 PM
17	Work with neighboring towns - the trails are pretty much in place to get from Netcong Train Station through Stanhope to the Sussex Branch Trail.	7/11/2019 7:45 PM
18	Creating a walkable "downtown/town center" with restaurants/bars/shopping, etc would bring a great deal of tourism to Byram as there are very few towns and communities with such an environment (such as Denville, Chester, Hackettstown, etc)	7/1/2019 1:12 PM
19	Tennis courts at C.O. Johnson have a large crack with weeds growing in crack. Please paint pickleball lines on at least one of the three courts. Thank you.	6/24/2019 1:06 PM
20	Dont waste any more money, assets, or time in creating grass athletic fields Put in a multi sport turf surface with lights like every other town in the state. It will get year round use and spring sports wont have to wait for the fields to open in mid april. Also, the grass is always too high for soccer in byram. Soccer is a sport where the ball needs to be passed on the ground, but byram will forever have tall grass which forces the children to kick the ball in the air. All sports can benefit since there can be off season training for baseball, football, lacrosse, field hockey and so on.	6/23/2019 6:14 PM
21	We need to make our town more updated. Route 206 needs a lot of new business.	6/16/2019 4:56 PM
22	An excellent example would be Roxbury/Succasunna's HORSESHOE LAKE recreational complex. I go over there frequently to hike and walk. They have a lake, beach, hiking/walking bike paths with distances marked, numerous ball fields for soccer and baseball, a playground, bathrooms. It's wide open, pretty, well maintained and safe.	6/16/2019 6:57 AM
23	Top Priority should be bringing NEW Buisness in Town	6/15/2019 12:57 PM
24	A great Byram asset. Thank you for working to maintain and improve.	6/15/2019 4:55 AM
25	No	6/13/2019 2:41 PM
26	I noticed that this survey is heavy on trails questions. They are great for long walks & exercise but there should be other a variety of additional activities for others. This town needs more businesses to fill up the empty buildings. We can't exist on hiking trails alone	6/12/2019 11:01 AM
27	Stop wasting my money on trails!!!	6/12/2019 10:58 AM
28	How about creating a Byram flea market on Sundays to attract visitors to our town. Similar to what Chester did many years ago on Sundays. Locate it at the Byram school field. All proceeds would go to the Rec Department. They could even sell food and our town could profit.	6/12/2019 5:09 AM
29	Build up our town, make it desirable. We have nothing here, no appeal.	6/11/2019 12:59 PM
30	Fix what we have first before spending money on unneeded items. Looks to existing infrastructure for improvement and not new.	6/11/2019 12:02 PM
31	Nope	6/11/2019 11:53 AM
32	I think a dog park would be great.	6/11/2019 10:40 AM

Byram Township Parks and Recreation Plan (PRP)

33	I am not sure of the name of the park, but it is the newer one on 206 north near North Shore Rd. I would love a walking track there. I have tried walking around the lawn, but it is uneven and bad for my ankles. Lately, the trails have been flooded. A track would be nice. Thank you.	6/11/2019 10:20 AM
34	I would be happy to get involved. Mary May, Realty Executives 973-222-0186.	6/11/2019 6:53 AM
35	Sidewalks, more Streetlamps, Crosswalks with Lighted, Flashing, Warning Signs (like Stanhope's Rt 183 crosswalk signs) and maybe even Speedbumps for development areas near our recreational facilities. One example - The many Children & Dogwalkers on Roseville Road's hills & curves, heading to CO Johnson Park, have no crosswalks and it's dangerous walking in the road because of no sidewalks.	6/11/2019 6:06 AM
36	Yes. What is being done to restore the Cranberry Lake Bridge? Isn't its photo on your web site?	6/11/2019 5:57 AM
37	Needs to do a better job notifying residents of upcoming events and activities. Most of the time I find out, after the event has taken place, in the local newspaper.	6/11/2019 4:44 AM
38	Have way too much open space. Bring in new business as taxes are obscene o	5/30/2019 1:51 PM
39	Better than many towns, Thank you. Continue to expand open space. Would love sidewalks on local streets to make safer for walking.	5/27/2019 4:29 AM
40	Focus on recreation development and dining. Byram is not a "walking town" for dining/eating. Get more rateables in form of businesses.	5/24/2019 1:37 PM
41	Recommend a turf field with a track around it!	5/13/2019 7:43 AM
42	Spend less on trails and more on street lights and sidewalks for the safety of residents and children.	5/6/2019 6:33 AM
43	A radical change to the trail system is not needed. The trails are great! Some refinement is needed in some areas to link the parks. Better marketing and advertising of local businesses is needed.	4/30/2019 3:01 PM
44	YES! No one understands the HORRIBLE state of C.O. Johnson Lake. You cannot put a boat dock on it until you make it kayakable. It's now barely passable in April, never mind in August with the weeds & logs! I'll show you personally by taking you on it.	4/29/2019 6:52 AM
45	Another nice quality casual restaurant in the area would be great after a few hours on the trails.	4/24/2019 11:22 AM
46	Regarding food trucks, I think it would lead to littering in trail parking lots. I would pay to access trails if the money would go to adding more trails and maintaining them but there are already options near by that are free and better so it would make it hard for Mooch to compete with those trails. Dirt bikes and ATVs are a huge problem and no one seems to be doing anything about them, just patrolling the parking lots you would find trailers used to bring off road vehicles to the trails and some people just drive on the roads to get to the trails. I don't volunteer because all the work get destroyed by off road vehicles.	4/24/2019 8:50 AM
47	We are dumping too much time and money into ecotourism. From November- March it's too cold to even be using. Please focus more on getting businesses to open in town to prevent our taxes from continuously climbing. Take care of the places our children spend time at doing sports, such as CO Johnson field. In order to keep our kids out of trouble we need to get them involved in positive things. It costs us parents a small fortune to put our children in these sports to begin with. Places such as hackettstown, only pay \$10 to play any sport. We should look into how our town can implement this so it encourages more families to get their kids involved. Many families in town don't sign their children up for sports because of the cost. Yet we have an ongoing drug crisis.	4/18/2019 5:54 PM
48	Thanks for the support	4/18/2019 5:42 PM
49	Please stop closing the fields every time the weather starts to look like it might do something. They are there to use. A few bare spots is fine vs not using them at all or going to other towns.	4/18/2019 4:12 PM
50	I think a school assembly & a flyer sent home about the trails and open space & recreation would be beneficial.	4/18/2019 3:15 PM
51	ATV usage is at an all time high as of late. Irresponsible riders are threatening hikers & bikers while destroying the trails and riding in an unsafe and reckless manner. Someone will get hurt if not addressed by local PD and/or State Park Police.	4/17/2019 2:29 PM
52	Byram realllly needs to have a dog park.	4/16/2019 12:36 PM
53	There should be more communication and ability to participate with these issues for working parents of small children. I'm proud of my hometown, but wish I could have better opportunities on weekends to socialize with other town residents on weekend activities.	4/16/2019 10:40 AM

Byram Township Parks and Recreation Plan (PRP)

54	A town pool would be nice. Or a splash pad. Or an updated playground with AstroTurf or a man-made, kid friendly ground covering.	4/16/2019 10:26 AM
55	Just maintain what we have.. this is a luxury... if we ran out open space buy then end open space tax.. it has fulfilled its purpose.. it should not be used for as a recreation budget.. recreation budget should fall under budget cap.. this circumvents it.. have a plan to maintain open space against invasive plants.. gypsy moth .. ash borer.. contract with a Forester "Meister".. Eco tourism is not the the. Answer .. too many parks/trails in surrounding towns.. not that unique.. need to focus on essential services at reasonable tax levels... question that you did not ask is at what price /loss of other services would you want these things .. without this context it is a wish list.. too few people in town benefit from this recreation... there is a very vocal minority of town people that want these services and Without asking at what cost it is not a useful exercise to frame questions in that s manner	4/16/2019 9:19 AM
56	Great job!	4/15/2019 6:58 AM
57	We would really like a community pool for Byram residents	4/12/2019 4:49 PM
58	Parks: LIGHTS on at least a couple baseball fields, Buildings maintained, Full size football field (should have made it at Tamarack Park if no room at CO, 50/70 Baseball field, LIGHTS on at least a couple baseball fields. Look to Mt. Olive for guidance.	4/9/2019 11:12 PM
59	Most importantly the current facilities need to be remodeled and improved. Bathrooms at CO Johnson need to be remodeled and reopened.	4/7/2019 2:08 PM
60	Remove the soccer field on Stonehedge/Sandra/Bridget so that your home values increase. Build more upscale housing developments like this one and Catalina, attract families to the township.	4/5/2019 5:58 AM
61	Please keep cost down. Taxes are hard enough in NJ. Our parks are great so keep them at the current level.	4/5/2019 5:38 AM
62	Kayak/paddleboard rentals at Jefferson Lake and Mt. Olive Quarry?	4/3/2019 11:33 AM
63	Stop spending any PUBLIC money! It has to stop!	4/3/2019 8:20 AM
64	Our local clubs/teams should have priority over outside for profit sports/teams in using our sports facilities. I do not think our local clubs teams should be charged a fee to use our fields. If our current tax dollars are falling short of the mark in maintaining and/or upgrading them, time to re-evaluate how our tax dollars are being spent.	4/1/2019 4:25 PM
65	Don't raise my taxes anymore?!!	4/1/2019 11:06 AM
66	I would appreciate any recreational activities especially in East Brookwood currently there is nothing. Most other communities have parks, lakes, sports fields, there is absolutely nothing available either for kids or adults in East Brookwood.	4/1/2019 6:31 AM
67	Enough trails, need viable businesses on route 206. Hardly anybody uses trails (residents).	3/31/2019 5:28 PM
68	Overe all this has been a Great place to raise my children.	3/31/2019 5:09 PM
69	As new residents, about a year+, we are impressed with the township's above efforts and know they take it seriously. The parks are well taken care of and offer various recreating opportunities.	3/31/2019 6:49 AM
70	It's sad that pride in the community is seriously lacking. We have a lot of great things that have deteriorated over time. Recreation should be about more than just the sports teams. I would like to know the percentage of residents without kids on sports teams that would love to have something in our community to do. It's disheartening that a full time rec position was cut to part time and now does not exist at all. I was on the rec committee for a few months and found it frustrating that NO is the go to answer for anything not kids sports related. I would be willing to help the community if the answer to anything is ever, "Let's try". We live in a beautiful place and I'm hopeful this survey will get us moving in a positive direction. Please feel free to contact me for help with anything.	3/30/2019 9:49 AM
71	The township spends way to much money on trails, when they should put more money into the playgrounds or community activities. We have no carnivals, fireworks, anything along those lines. We need more playgrounds. The recreation in our town is non exsistant. I know so many people who express this same opinion and have moved out of this town. we don't want anymore trails, we are tried of going to neighboring towns to participate in community activities. Get it together byram !	3/29/2019 11:39 AM
72	The town needs to do a better job at providing quality fields for girls sports	3/29/2019 11:31 AM

Byram Township Parks and Recreation Plan (PRP)

73	The focus of the survey is all wrong. 10 people hike a week. Hundreds go to the parks for kids activities.	3/28/2019 6:14 PM
74	Keep Byram naturally beautiful. Preserve the parks and it's beautiful lakes.	3/28/2019 5:49 PM
75	Byram does not need anymore open space but just properly maintain the assets it already has, more trail maintenance, dog disposal stations and bags, improve all aspects of township owned property,	3/28/2019 7:07 AM
76	The planning board has had a notorious reputation of stopping so many new businesses from coming into our town. Hoping they will come to realization soon that business will bring in revenue and tax aid for us.	3/28/2019 5:29 AM
77	No	3/28/2019 4:39 AM
78	We need more walking paths/sidewalks in our communities. A 3 foot paved path along our roads in Cranberry Lake, Forest Lakes etc., would give people a safe way to walk in their neighborhoods. The roads are so narrow that at times it can be unsafe.	3/28/2019 4:30 AM
79	Dog park and skating rink would be great.	3/28/2019 4:29 AM
80	Byram promised for years to open land to ATV / motocross use, and never has	3/28/2019 1:44 AM
81	Town should be more dog friendly	3/28/2019 1:37 AM
82	Trails promote exercise & most people need that :-) Trails are good for marketing the town and bringing in more potential customers from out of the area.	3/27/2019 6:53 PM
83	The forest and the lakes are the strongest assets. Trails and access should be optimized. But not over done to the point that it takes away from the natural wilderness.	3/27/2019 6:26 PM
84	As a past chair and member of the the Rec. Committee and past member of the Open Space Committee I believe that there has been a severe decline in the support of recreation in the township (other than purchasing open space parcels and completing one field). The primary reason I withdrew from these committees was I was tired of hearing "NO, we can't do that." This was especially concerning when requesting upgraded ADA access on the paths at CO Johnson. This particular topic was discussed too many times to count over the course of too many years. When the township continually refused to support this need then I determined that it was time to get out.	3/27/2019 4:10 PM
85	We definitely need more options for shopping retail and clothing. Perhaps the reuse of abandoned buildings. All Parks need to be updated and sidewalks need to be available.	3/27/2019 12:45 PM
86	Approve the Quick-Chek already. People are gonna complain about things all the time. If you put a Wawa, Top Golf or Wing Stop there, someone is always going to complain. Any new business to our area is good business. Make it happen and they will deal with it.	3/27/2019 9:17 AM
87	We should discuss with businesses interested in bringing eco-tourism to Byram and negotiate commitments to bring them to our town.	3/27/2019 7:37 AM
88	Sussex Branch Trail needs to be fixed up.	3/27/2019 6:56 AM
89	Perhaps make a page dedicated to Byram trails and loops. I'm sure there must be other trails that I am not taking advantage of, but I am too nervous to explore when I am afraid of getting lost. Also, there has to be a better way of advertising. I don't get any news from the Township regarding events. I have to learn from what I happen to see on social media or from signage. I don't have school children, so I am often not in the loop.	3/27/2019 6:39 AM
90	We have so many parks and yet no one knows about them, I am always driving out of town to Turkey Brook to hang out at the dog park and easy access to the basketball hoops/field access in general. Byram is beautiful and wild but they aren't maintained. there is no dog park to let your dog run around free, and there are no maps informing you while you hike allamuchy state park. no one knows about us. meanwhile there aren't many places to eat, so businesses close whilest they should all be inter connected.	3/26/2019 4:00 PM
91	Community swimming pool would be great.	3/26/2019 10:57 AM
92	Support is needed from the township officials to improve the trail network and actively push to link more trails together. The focus seems to be solely on team sports related recreation which is a valuable part of the community for children but this should not be the only focus. A better trails network will make the residence more healthy and the town more healthy as it will certainly bring non-Byram residents to Byram Twp and our businesses.	3/26/2019 10:47 AM

Byram Township Parks and Recreation Plan (PRP)

93	I think it's imperative, before asking question #35, that people (myself included) are educated about the financial viability of those various types of businesses - what makes the town the most money with the smallest impact to taxes? That's what I want the Town to focus on.	3/25/2019 5:13 PM
94	Love the open space. Let's build on it	3/25/2019 4:31 PM
95	Need better maintenance of existing fields. Repair and reseed fields. Actually trim around goals versus leaving the tall grass.	3/25/2019 3:11 PM
96	It's beautiful here and i don't feel like we should have to share all that much.	3/25/2019 1:57 PM
97	I am encouraged that you are putting forth this thoughtful survey. I think there needs to be a hard look at how our programs are managed because they span 3 towns. I think about the taxes I pay Stanhope, but use Byram fields during football. I think about how I use Netcong fields during Lacrosse. I think about how we play football games in Stanhope at the high school. I hope we start to view the experience offered as a network, not specific by township, even if that means that municipalities coordinate on tax revenue for improvements. The destination towns have amazing sports complexes, parks, parking, and town squares. We have 3 towns that have an opportunity to offer a great experience. -Dan De Oliveira. Cell: 347-901-3304	3/25/2019 12:13 PM
98	We have a beautiful town. We need to take advantage of what makes Byram special.	3/25/2019 7:25 AM
99	The abandoned buildings at the end of Tamarack Road (route 206 end) should be put to use by the township. It doesn't appear any businesses want to go in there. Maybe the large building could become a library? Township offices go in there? An affordable day care center? Also the area lacks access to an indoor pool for year round use. Sussex ymca is too far to drive to. A few years ago Panther lake offered a "Picnic Pass" during summer months to allow residents to use their facilities (pool, lake, fields, etc.) which was really nice but they stopped doing it.	3/24/2019 6:04 PM
100	More events should be back at the Waterloo fields	3/24/2019 4:51 PM
101	We need to bring more business into the town to help with the rising property taxes!	3/24/2019 9:31 AM
102	No	3/24/2019 5:56 AM
103	We love the trails. I wish the town center and abandoned buildings could be replaced with something. The stretch of 206 from The Liquor Factory all the way to Cranberry Lake has some ugly parts. I wish the entrance to North Shore on 206 N had a left turning lane. Also, a left hand turning lane coming out of Cranberry lake on N shore to 206. And one more thing. Summer people coming to Cranberry Lake seem to think the year round residents enjoy their dog poop. We don't. I don't know what can be done about it, but my yard, the parks, the trails are all littered with poop. We have two houses in Cranberry Lake and work hard to keep them nice looking. We are hoping some of the abandoned houses will get worked on this summer. *cough* 3 La Bo Ga.*cough* That's it. Thanks for listening. We love it here.	3/24/2019 5:01 AM
104	I think the town has wonderful parks. I think there is always opportunity to improve. It seems the trail system is an area to do that. I personally have never used the system but I do know people who live toward the city to come out west to hike. They don't use Byram trails but maybe improved trails and improved marketing will attract these people here. That coupled with improved dining or shopping could attract people from surrounding communities to spend the day here. What I am more passionate about are the sports fields. I am a certified sports field manager (1 of less than 300 around the world) and manage a professional facility for a NY based sports team. Our field aren't bad for a park, could they be improved to handle more play? Yes. If that's what the town desires let's focus on that instead of installing a turf field. Turf fields can be a tool but I do not see them as a practical tool for this town with how much space we have. Honestly, with a good plan, proper communication and better use of resources our town could have the best fields around. I would love to speak with you specifically about this if you were interested. My name is Zack Holm and my cell phone is (973) 493-9200	3/24/2019 4:34 AM
105	Need to bring more to BYRAM so people want to stay here and shop, eat, buy gas, bring family to do something if there were things in Byram to do	3/23/2019 7:57 PM
106	C.o Johnson park should have field turf fields and lights. The youth programs would be even greater with lights at the fields and a superior playing surface. To be honest, with the taxes homeowners pay we should have excellent facilities. Right now we are average/below average in my opinion. Bring in bigger business on 206 and more tax money for the town.	3/23/2019 2:44 PM
107	We are the only local field that doesn't have lights. Get these kids lights!	3/23/2019 2:35 PM

Byram Township Parks and Recreation Plan (PRP)

108	I don't believe that any of the above programs are the answer to Byram's sustainability and growth. Parks and trails are in every municipality around us. Open space has consumed Sussex County. Taxes in NJ are forcing people to leave the state. Consolidation of services is one answer to Byram's survival and utility services: gas, sewer and competitive internet/ cable to attract business growth.	3/23/2019 11:30 AM
109	Sparta absolutely kicks our asses with their superior facilities. That is a direct reflection on our home values and the pride we have in our local teams. Sparta is good and competitive and basically every sport at the high school level. Our high school not competitive at all.	3/23/2019 10:30 AM
110	Lesssports, more activities for people who are older or aren't involved with sports	3/23/2019 9:19 AM
111	No	3/23/2019 8:19 AM
112	Keep up the good work	3/23/2019 7:38 AM
113	Your Doing well! Can do better! Keep up the good work!	3/23/2019 3:42 AM
114	Janet did a great job with things like swim lessons and ski club- but they were well kept secrets. Now it seems with her gone things are even less known. Invest in a full time rec manager and model after Jefferson or other towns that run a robust program. And Market to other towns like hoatcong yo join or use things we have that they don't.	3/22/2019 7:12 PM
115	I love living in this town but there are some areas that can be updated to make the town look great. The 2 shopping centers where quick check and the laundromat are located are eye sores! There is not park in east Brookwood and I think that it could be very beneficial to the many young families. We live in east Brookwood and this park could use a small facelift. We live the park for its conviencee !	3/22/2019 6:28 PM
116	Open space is BS we are buying our income properties	3/22/2019 5:44 PM
117	Too many under utilized trails already. Nothing to hold hikers here when done- vacant businesses on a lot of n/s commercial corridor. You need viable consumer friendly businesses, not more vacant trails. Tax eatables please !!	3/22/2019 3:26 PM
118	Driving down 206 is sad. Too many business are out of business and the town looks rundown. If it weren't for Forest Lakes, I'd be long gone. I was born and raised here and my husband and I are raising our kids here because of the Forest Lakes community I love so much. I love the wildlife, the scenery, the nursery school ... but byram needs a facelift.	3/22/2019 12:12 PM
119	It's terrible. We have rateables but no facilities. The mayor and council have approved another gas station -- that's hardly revitalising business. How about trying to attract REAL businesses to town, not just places to stop, get gas, and leave? Mayor, you are doing a terrible job. People speed through East Brookwood, speed through town -- try going 35 MPH in the morning and you're taking your life in your hands -- there are no sidewalks in any meaningful way to connect neighbourhoods to businesses and what businesses are there that you'd even want to walk to? A gas station? Walk your family along cars speeding down 206? No thanks!	3/22/2019 11:55 AM
120	1. The property across the street from Shoprite is vacant. Maybe that could be the "town hub" instead of CO. 2. What ever happened to the town center? see website: https://www.njfuture.org/smart-growth-101/smart-growth-awards/2011-awards/town-center/ 3. I heard people wanted a pool and there is an old pool next to NJ Wreckers that use to be a camp. Is that property for sale/available?	3/22/2019 7:43 AM
121	We need lights at the baseball fields	3/22/2019 3:58 AM
122	No	3/22/2019 1:06 AM
123	There is so much available in this town that is either mismanaged, ignored, or underutilized. We have a great mix of business areas, neighborhoods, and nature to use and there are empty stores, restaurants constantly going out of business, and not many services/opportunities coming along with the taxes being paid.	3/21/2019 6:45 PM
124	Consolidate efforts with surrounding towns	3/21/2019 6:25 PM
125	Need to work better with the youth sports instead of fighting them a L the time	3/21/2019 6:00 PM
126	I'd like to see it advertised more.	3/21/2019 5:59 PM
127	The taxes we pay are very close to Mt olive but have much less for kids	3/21/2019 4:52 PM
128	Byram, Stanhope and Netcong work together in Sports and schools. All residents of these towns should be able to use all spaces free of charge.	3/21/2019 4:40 PM

Byram Township Parks and Recreation Plan (PRP)

129	No	3/21/2019 2:20 PM
130	Summer & year round recreation/sports programs/camps for elementary school kids don't seem to be available.	3/21/2019 12:18 PM
131	Need better hiking trails	3/21/2019 12:08 PM
132	Build a new municipal complex. Prioritize what's needed before you spend money on unneeded things (Want's vs needs.) Stop harassing the local businesses. The state of our buildings is abhorrent and frankly....embarrassing.	3/21/2019 11:44 AM
133	Whatever improvements are made, it is a long time coming and will be a welcome improvement. Let's not fall any further behind our neighboring towns and improve our overall quality of life for our children. There is not much for them recreationally to do here and that's a shame. We should be embarrassed by the current status of the parks, fields, and trails in the township.	3/21/2019 10:57 AM
134	Help the seniors!	3/21/2019 9:06 AM
135	Teach citizens how to dispose of trash----leave the site/park cleaner than you found it. Don't litter along Byram's roadways and streets. Pickup pet waste. Trash strewn all over townhas a negative impact on Eco-tourism.	3/21/2019 9:04 AM
136	Too many empty buildings.	3/21/2019 8:36 AM
137	Question 46 brings up a good question, is there a email list for the township? I REALLY love the weather updates Chief Zabita posts on the nextdoor application. I look forward to receiving his very detailed and typically mostly correct weather updates, why can't there be a Byram Recreation or Get out and Explore update sent out to the members of the community. Maybe things like that would help get people out on our trails and signing up for our recreational events. Also the township is large, but our recycling center is in my opinion poor. Why can't we promote cleaning up our township with an expanded recycling center. Promote how clean of a town we have while raising awareness for our recreational paths.	3/21/2019 8:31 AM
138	I would really enjoy seeing a dog park be put somewhere. However there should be NO restrictions on what breeds can visit. It is the owners responsibility to know if their dog is well behaved around other dogs.	3/21/2019 8:22 AM
139	I visit mostly for the Highlands Trail, an Appalachian Trail-style long-distance hiking trail, and would love to see more support for it as it passes through!	3/21/2019 7:16 AM
140	Need to excite town to get interest/help in improving parks and rec areas.	3/21/2019 7:03 AM
141	The existing parks should be brought up to a nice usable level, instead of having some of the worst football, baseball and softball fields around. There are numerous resources in this town, as far as skilled residents, who would volunteer or help out to rejuvenate the fields, if the town would supply the materials, people would get together and complete the work. Not to mention we have to pay high fees to join sports leagues, to use a disgusting port o John, which (at CO) is placed right next to a busy roadway. Not the easiest task to navigate when you have more than one child. It should be in a safer area. Also, regarding the stores, let's work on filling the vacant stores, or keeping a business in a location for longer than a year, rather than building more buildings to let sit vacant or un-used (ie old unkies, Adam Todd, tony and rosemaries, building next to Byram diner, mountainside diner etc). If the town was supportive of large, chain industry (quick check gas station) maybe that would help generate revenue for the town and lessen the tax burden on the residents.	3/21/2019 5:38 AM
142	Just more information. This can be posted on the bulliten board in our local shop rite.	3/21/2019 4:59 AM
143	When I first moved to town there was a lot of programs and trips and I used to take my children to as many as I could. Now there are no trips or anything. Just sports. There even used to be Saturday quilting and sewing. Not anymore. Someone dropped the ball	3/21/2019 4:33 AM
144	I think the township needs to find ways to keep the population here which means cutting taxes vs. trying to keep or attract people by adding amenities. We already have much to offer here without having to add.	3/20/2019 7:48 PM

Byram Township Parks and Recreation Plan (PRP)

145	Township needs a plan to make parks ADA compliant. Playgrounds need to be redone with new equipment. Add 1 fully inclusive playground with poured in place surfacing. Playground and parks maintenance plan needed and DPW needs to ensure surfacing is maintained on playgrounds. Using engineered wood fiber or the like requires a frequent maintenance plan to ensure it is safe and accessible. Consider hiring dedicated staff for parks in DPW. Move Byram day to late day into evening event. Research feasibility of surrounds towns doing shared service with Byram Recreation....consider towns besides Netcong and Stanhope. Adding a community center would allow for programming space but the ability to add senior/active adult programming. Create fitness trails with utilizing outdoor fitness equipment. Town needs to look for grants to help develop the parks and develop a sponsorship program. Develop picnic groves/pavilions for rental by both residents and non residents for a fee. I feel this town is only about sports and trails and if either of those are not a choice of yours you must search elsewhere for recreation experiences.	3/20/2019 7:01 PM
146	We would like to see Byram Twp. become more eco-friendly/green.	3/20/2019 4:26 PM
147	Byram Township has a wonderful group of citizens. Wonderful families. Is located in beautiful surroundings. However it doesn't utilize its lands. Open space should be designated to state of the art athletic facilities and state if of the art trails as well as attracting business and beautifying the local shopping areas so all can enjoy this great landscape.	3/20/2019 3:23 PM
148	We need better marked/ maintained trails. Also more fields with lights	3/20/2019 2:36 PM
149	Please look into providing a more inviting look into town. Route 206 looks nice since the improvement, but it is our "Main Street" and should have lamp posts along the sidewalks. This is both a good gentrification project and also safer for pedestrians. Also an inviting town sign. That plastic lettering the state put up looks cheap and terrible. Dog parks, kayaking/canoeing for the "Township of Lakes" please. More festivals at our parks such as craft fairs or food trucks would have great attraction at tamarack park. Classic car shows would be wonderful too. Activity there alone will attract "passersby" out for a summer afternoon drive that are traveling along route 206 for a bite to eat or some shopping. Especially without the chatterbox no longer existing.	3/20/2019 1:53 PM
150	There are some great ideas on this survey that I would love to see implemented!!! Would love to see a dog park at CO Johnson, or really anywhere in this town!	3/20/2019 1:43 PM
151	Although we are a small town with limited resources. I truly believe that it's time to revamp the website, put in more town events not just byram day. Bring in more attractions and why not put in a dog park? Maybe doing dog shows? Whatever it is we are competing with other towns that offer the same outdoor activities.	3/20/2019 1:31 PM
152	Keep tamarack park open all year round! Get rid of the gates!!	3/20/2019 11:47 AM
153	pour small aggregate on the cranberry lake dam... then cover it with sand... make a long beach that the public can enjoy for an entry fee.	3/20/2019 11:01 AM
154	Baseball fields need improvement. They are getting poor and dangerous for youth to play on. Outfields have holes that need to be fix. Infields need to be redo with new dirt. They are hard as a rock in summer. Water to water fields down would be a great help.	3/20/2019 5:56 AM
155	Only reason I noted improved crosswalks as very important is because we have had two pedestrian deaths in recent years of people crossing the street by Sals pizzeria (although, that might be Stanhope). Cranberry Lake Overlook Trail would love to see cleared a little better. Not sure if Byram maintains the Highlands Trail behind Lake Lackawanna/Byram School section, but that is pretty rugged as well. I am not a hunter, but was outraged by NJ making it hard for hunters to hunt on public land this past year. I wish there were designated trails in Byram where ATVs were allowed. I own an ATV would have to tow it to PA to be able to use it. I am generally not in favor of infringing on rights with use of public space. For example, in regards to the question about drones/planes; my heart lights up when I see parents & kids using toy planes and would be sad if they no longer were able to.	3/20/2019 1:32 AM
156	Although I know this is not the plan and the town wants to become more like Roxbury. The best thing about Byram is it rural charm. Keep Byram Green.	3/20/2019 1:16 AM
157	I think byram has a wealth of recreational areas. I am just not aware of all of them and there uses. Maybe a rec page or tab off the town website or a fb page would be helpful. Its also possible this exists already and I just haven't looked or found it.	3/20/2019 12:03 AM
158	You need to change the building fronts. Specifically on 206. They're brick their old they're dated the windows are too small you can't see inside a business you don't know if it's a deli or a pizzeria	3/19/2019 6:12 PM
159	I am not willing to have our taxes increase for this.	3/19/2019 5:48 PM

Byram Township Parks and Recreation Plan (PRP)

160	The girls softball fields are a mess and embarrassing, not the DPW's fault, they are maintained as well as out of date fields can be. Why should the baseball program be given nice fields at CO but the girls old over grown school fields with broken wooden benches and out of date fields at Neil Gyling? If you can not give them nicer fields then why can't they share with baseball?	3/19/2019 5:46 PM
161	Why doesn't Byram offer Camp Lenape any more? Most towns offer low cost rec program over the summer. Byram hasn't offered community program since Janet miesner left. Disappointed	3/19/2019 4:44 PM
162	Something needs to be done about CO Johnson the bathrooms and snack stand need to be revamped.	3/19/2019 4:09 PM
163	With sidewalks limited in the main downtown shopping area of 206, it seems absolutely ridiculous that the township spent money to create a bench seating area at the corner of 206 and Lackawanna. Who in the world would use that? I have NEVER seen anyone seated there. And why would anyone want to "recreate" there, staring at traffic and a bank?! Byram needs to be better stewards of the taxpayers money!	3/19/2019 4:03 PM
164	Byram has an excellent set of outdoor assets. Just maintaining it in its current state would be valuable. Don't let it deteriorate.	3/19/2019 4:03 PM
165	Would like to see the community come together. more events to get involve and volunteer	3/19/2019 3:45 PM
166	Would love a town pool!!	3/19/2019 2:25 PM
167	Byram is a lovely are but it seems more of a pass through town. Its disheartening to see business close down any no new ones take their place. We need to retain current businesses, and bring in new ones. Seeing the Adam Todd on rt 206 empty particularly is an eye sore.	3/19/2019 2:20 PM
168	Bring a new local brewery to town near a trailhead. It would be a big hit and draw for the parks. A brewery - like Czigmeister-not a small bar like Salt is.	3/19/2019 1:00 PM
169	Install lights at the little league fields like every other town in our area. Mount Olive is sure doing things well regarding their parks and recreation facilities. Perhaps talk to someone in Mt. Olive who help coordinate Turkey Brook Park and all of the other recreation facilities in that town.	3/19/2019 12:29 PM
170	I've lived here for about 2 years, my husband has been here for 17. I think Byram has a lot to offer but it's a big place, so careful planning would be important.	3/19/2019 12:16 PM
171	More kid recreation programs.	3/19/2019 9:44 AM
172	Need better maintenance of the school fields, their appearance is embarrassing, basketball courts, softball fields, benches all need to be spruced up	3/19/2019 8:20 AM
173	The schools should include information and they have moved away from connecting community to school unless it is directly connected. Just silly.	3/19/2019 7:46 AM
174	We really have enough open space. Before spending more on parks, focus on getting more rateables in town. Remember we are going to take a huge hit on town hall. Time to stop spending and tighten the fiscal belt.	3/19/2019 7:41 AM
175	Can we get a dog park!?	3/19/2019 7:10 AM
176	I've lived here my whole life and spent most of it unaware that Byram actually had planned and maintained outdoor recreation other than field sports. We have a gorgeous town and I think it could be a great asset.	3/19/2019 6:56 AM
177	Offer lacrosse program more access to fields.	3/19/2019 6:21 AM
178	There are too many vacant stores/units and it would be nice to see more small businesses	3/19/2019 6:14 AM
179	Find a location for the municipal building and police department that's not an embarrassment ! The buildings look poorly and do not reflect what Byram wants to be and is ! Professional, helpful, welcoming !!!	3/19/2019 6:12 AM
180	Keeping a calendar of events and updated list of offerings and contact info for each is a good start	3/19/2019 5:53 AM
181	It's a lovely town, we raised our children there, but it needs more businesses and an area that's nice to walk around- sidewalks and places to eat and places to sit and see your neighbors. It also needs more diversity.	3/19/2019 5:50 AM

Byram Township Parks and Recreation Plan (PRP)

182	This town needs to grow up, the facilities at our fields are emabareasing, our football field is 80 yds with a press box from 1970. Lighting is terrible, clubhouse terrible, port o johns are gross and locks on bathrooms are just moronic. Field's and trails are well kept, seems we do "just enough" to get by. Whoever is on the board has a kid who moves, graduates, etc and progressive movement stops as parent on board exits.. in all honesty, open the bathrooms at CO and Neil, lock em at the end of the night. It's ridiculous we have that bathroom situation. So many simple fixes will go such a long way. And Move the football field! Or add another one. Is the park by panther lake even open?	3/18/2019 5:12 PM
183	Please fix what we have before we add any more.	3/18/2019 4:01 PM
184	it would be great to have a rec center some day	3/18/2019 9:32 AM
185	Byram has great trails and open space. One of it's strengths is it's natural beauty. I think the trails can be marketed better - particularly in combination with the state parks. If the land behind wolf lake opens up for trails as planned there is a great opportunity for promoting new trails and really highlighting Byram as a destination. We need to be sure we take care of the preserved space we have and ensure it continues to be an asset for the town. The sports fields and facilities need some updating and investment. I think that the local sports organizations are vital to getting involved to not only create a list of what needs to be done but to help make them possible through fundraising and/or manpower. I'd like to see more programming for family activities in the town - music, kids hikes, etc.	3/18/2019 9:05 AM
186	There are two areas where greater attention could be paid to the township's open space assets: 1. developing and implementing a regular maintenance plan, schedule and budget for the town's trails and parks. The trail near my house has had a large tree down on it for a long time with no action from the Township. 2. There are a lot of families (parents and grandparents) with young children living in the township, and greater attention should be paid to opportunities to recreate with young children 0-5. There were no questions on this survey about playgrounds, and that is an integral part of the open space experience for families with younger children. Thank you!	3/18/2019 7:52 AM
187	Walking path on North Shore. Seen a lot of almosts over past ten years.	3/18/2019 7:10 AM
188	It's badly managed. poorly budgeted, completely unmarketed, and appeals to such a small segment of the residents as to be almost unworkable.	3/18/2019 5:39 AM
189	We need a NEW planning board... All these things are great, but if we don't have viable business, increase in homeowners/residents this is all pointless. Residents are leaving, houses and buildings/businesses are abandoned or can't stay in business here. We used to have a wonderful summer vacationers.... Even they've been gone for years. Byram needs to stop saying no to every improvement, our taxes are insanely high and this town keeps driving business away. Such a shame.	3/18/2019 2:00 AM
190	It would be great to see further involvement and promotion of the several miles of the Highlands Trail that passes through Byram Township. The Highlands Trail is becoming better known on a regional scale, and much like communities embrace the Appalachian Trail and draw in users to hike/eat/shop/etc., Byram could further embrace the Highlands Trail.	3/17/2019 6:30 PM
191	Would love more opportunities to be able to use kayaks in the area.	3/17/2019 10:33 AM
192	I would love to see the infrastructure taken care of first, before adding more items that will not be maintained. I Do Not want to see more traffic/cars/out of town people/congestion influx. I would like to see open space not be paved over for more fields that I do not use but have to pay for in maintenance/repairs & deal with the increase traffic flow to these facilities. I have seen a terrible increase of traffic on my road. I can no longer safely walk walk my road because of this. I have to take my vehicle to a trail to exercise. So, I am not a fan of bringing more people in.	3/17/2019 9:00 AM
193	I have great hope for Byram's programs, and want to become involved in our Township's activities. From Lake Mohawk, everything is discussed as being Sparta-centric, making Byram a disturbingly distant place where I only vote and pay taxes. Give us time, and hopefully this will change.	3/16/2019 9:08 PM
194	There is enough open space already. Stop selling the farm. Land needs to be developed (obviously in a smart way) to bring in more revenue. With so much open space not bringing in revenue the burden on the local taxpayers will just get worse. Byram needs to focus on developing the commercial Route 206 corridor. So many empty/vacant properties makes the town look bad.	3/16/2019 4:54 PM
195	People love their pets and consider them family members. It's great to give dogs a place to play, just like our children have a place to play. Don't you agree?	3/16/2019 8:42 AM

Byram Township Parks and Recreation Plan (PRP)

196	I'm happy you are taking the time to do this. The Park and Rec department is very important to this town. Off topic, but if we are developing businesses (especially along 206) we need to reexamine the town's obsession with this having a "rural atmosphere." It doesn't have one, especially there. Let's modernize this town, bring in new business, allow different corporations to come in. We have enough banks and, for god's sake, Gas Stations. We are moving towards electric vehicles anyways, why do we waste our land on ancient technologies?	3/16/2019 7:45 AM
197	We have enough Open Space Property. There is no need to purchase more. We should be using the money to upgrade and maintain the play parks we have. Trails require minimal if any maintenance and do not require heavy resources. Eco Tourism does not work since it is not near our business district which is where we need to bring income. I am tired of trails. I have heard about them for the last twenty plus years and have seen no benefit from them only a drain.	3/16/2019 7:36 AM
198	The town should be more walking and bicycling friendly.	3/16/2019 7:14 AM
199	Byram has so many beautiful natural resources and recreational activities, finding the balance between building them up yet not letting them be in too touristy is going to be key so the our residence can enjoy without being overrun or invaded for lack of a better term - example Tomahawk Lake and all the tourist that trash the lake and lake property that used to be a family friendly great local spot and now most people from Byram and Sparta and surrounding local areas avoid going due to the way the tourist behave and trash the place I'd hate to see our parks become the same way yet I'd like to see them improved in some ways it's a tough balance that ultimately I guess no one really has control over - thanks for this survey and for the thoughtfulness in seeking ways to improve	3/16/2019 6:20 AM
200	I feel a new town hall is not necessary taxes are high enough already.	3/16/2019 5:44 AM
201	Town is putting too much focus on eco tourism and not enough attention on sports field and facilities that our children and tax paying adults use the most.	3/16/2019 5:43 AM
202	Bocce courts are a disgrace. Need appropriate surface media, bocce rakes, scoring posts, etc. this is a sport seniors can easily play	3/16/2019 4:55 AM
203	Over the last 40 years Byram has done a great job adding. Now is the time to spend time and resource just maintaining.	3/16/2019 4:14 AM
204	More park and paved bike/running paths like turkey brook park and horseshoe lake park	3/16/2019 4:05 AM
205	I like the old train track because it's flat. It's harder for me to hike up mountains because of a bad knee It would be nice to have access to trails that are easier to hike/walk	3/16/2019 4:03 AM
206	I think the sport fields need to be taken care of more. Especially the baseball/softball fields at CO Johnson. They need a water source to wet down the field in the middle of the summer when it's hot and dry.	3/16/2019 4:02 AM
207	I would really love to have some more restaurants in Byram and also really important to me as a actual bathroom at CO Johnson. I don't think it's a good look for our residence and also for outside teams coming to our town that we only offer a port-a potty. Number one it's not sanitary and number two: people with babies have no place to change their children's diapers. I do think whoever is maintaining the grounds at CO Johnson is doing a great job though. The fields look amazing.	3/16/2019 3:37 AM
208	Town has gone downhill storefronts have left vacant building recreation sports forced to create their own non for profits because the town kicked us out of the town recreation all sports in town should be managed by a township recreation office not volunteers	3/15/2019 6:22 PM
209	Don't force improvements that will just cause more tax increases. We're already facing the loss of school funding and the municipal building replacement.	3/15/2019 6:12 PM
210	i lived in byram all my life, i'm 35, didnt know about the nice trails until 5 years ago. wish i knew i before	3/15/2019 5:43 PM
211	I do not feel we need any more fields or recreation. The children population has gone down in past years and the fields at least CO Johnson sit empty much of the time. Township workers are being paid to maintain these fields when they are hardly ever used. The playground itself at Co Johnson is less maintained then the playing fields that are mostly empty.	3/15/2019 5:33 PM
212	people leave a lot of trash around	3/15/2019 5:04 PM

Byram Township Parks and Recreation Plan (PRP)

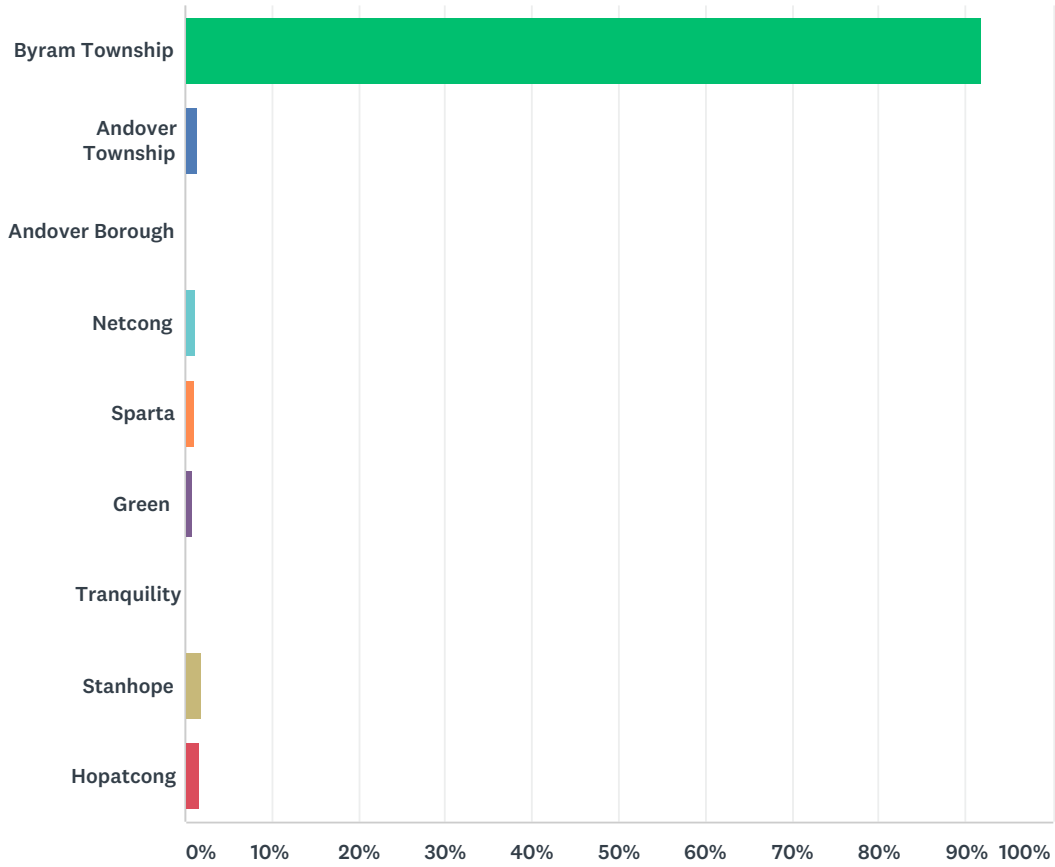
213	Replace the lifeless and stagnant governing body, bring in dedicated and hired full time position for recreation director. The agenda for "future economic development" is good, but what about the people right here and right now? Our children and families deserve more. We are paying high taxes to utilize services in other towns because Byram offers NOTHING. Disgraceful. Bring back life and effort to Byram. Bring in people who promote UNITY and do everything to bring the community together. No more resting on their laurels.	3/15/2019 4:58 PM
214	Turf field is a necessity	3/15/2019 4:48 PM
215	Byram is beautiful, but expensive. Do not raise our taxes.	3/15/2019 4:45 PM
216	This is a little off topic, but I would like to see police enforce NO ATVs in town roads. And NO ATV trails near residences.	3/15/2019 3:50 PM
217	Some of the questions asked are very scary to me and do not have an appropriate answer to relay my feelings. I feel very strongly that I would NOT like anything involving significant development of retail / shopping. 206 is already clogged up enough with traffic as it is. The trails and parks are already great, but more is always welcome. As a parent of a 3 year old, I would welcome additional playgrounds in the park areas of Byram. It seems I am also unaware of some of the facilities and trails that may be available already, so marketing is important.	3/15/2019 3:40 PM
218	Byram is lacking in community recreation programs and town unity. If you go on any of the Sparta websites or Facebook groups you can see all their rec events, teams, opportunities, events. All of their departments have facebooks and instagrams. Very open and involved. Our taxes are the same and yet we seem to have a quarter of the amenities	3/15/2019 3:35 PM
219	I think the recreation is too focused on organized sports and organized community events. As a family. We enjoy doing quiet things together like biking, hiking or walking our dogs. It would be really nice to be able to utilize the Tamarack park as it is very close and we really enjoy it there. Unfortunately we have only been able to gain access about 3x this last year because it is always locked. I don't understand why we have it when it's never open. Not everyone enjoys sports, but that seems to be where the focus is. I would love if that changed. Thank you for asking for the feedback, it is much appreciated.	3/15/2019 2:57 PM
220	We need to look at neighboring towns and be competitive in the recreation activities. We should not have to head to Mt. Olive and Sparta for our families to play.	3/15/2019 2:56 PM
221	Byram has more than enough open space. If you look at a map a large % of town is dedicated to either state or town parks , open space or preserved farmland . The remaining space needs to be developed with businesses that would encourage visitors to stay and spend money.	3/15/2019 2:52 PM
222	Businesses are important on 206 not Parks, or trails	3/15/2019 2:28 PM
223	Too much open space and trails. We need 100% development of the north/south route 206 commercial corridor to bring tax eatables to town. Taxes are out of control with the Highlands constricting tax rates elsewhere in town	3/15/2019 2:28 PM
224	I would prefer to reduce the number of visitors to our community and keep the beauty for the residents.	3/15/2019 2:26 PM
225	Co Johnson in a whole is in great need modernization. The bathroom situation is deplorable. The snack stand is small and dirty, I've worked in it. Baseball fields need lights. Football score booth will probably fall down soon it's such crap. All of the score boards need updating. Football and baseball need some kind of speaker system for announcing. Maybe a common bldg in the middle overlooking baseball and football for scoring and announcing. Football field needs to be lengthened and leveled. I have traveled to many different towns with our sports program and Byram is definitely the poorest in my opinion. Co field could be great if invested in.	3/15/2019 2:24 PM
226	I think the overall appearance of the town needs to be improved. The unfortunate reality of coming off Route 80 and driving up Route 206 is that this area looks like an impoverished area. Every vacant lot is overgrown, including lots within developments. The buildings on Route 206 are old and there is no uniform look. 206 has been undeveloped for way too long. Bring businesses to the town and people will come to visit. The open space and trails we have are some of the town's biggest assets. Visitors will come to enjoy the trails and spend money in town. The sport fields need to be improved. I grew up in the town and the fields at Byram schools are in the same condition they were in 30 years ago. Overall, we need to improve the image of the town.	3/15/2019 2:22 PM
227	Byram folks love nature, concentrate on that and not spending money the town does not have.	3/15/2019 2:19 PM
228	No turf fields. Leave trails with natural paths. Keep the CO Johnson snack stand! That's a great way for the in-town sports programs to help fund their programs!	3/15/2019 2:17 PM

Byram Township Parks and Recreation Plan (PRP)

229	There are little to no playgrounds, and the existing are old and dated. Surrounding towns. Sparta, Mt olive, roxbury all have nice new playgrounds and more recreational activities. A trail thru the woods doesnt do much for me or kids with young children.	3/15/2019 2:16 PM
230	rent a horse would generate tourism and add income to the township	3/15/2019 1:48 PM
231	I think we've aged out of Byram Township. It was a good place to raise kids, but once that's over, there's not much here for older residents. Too much emphasis on trails and outdoor physical activities.	3/15/2019 1:06 PM
232	Town spends too many tax dollars on recreation and parks given the amount of public use	3/15/2019 12:42 PM
233	No	3/15/2019 12:35 PM
234	Route 206, between Lackawanna Dr. and Tamarack Road used to have more restaurants and shopping. It now looks like it's part of a dying town. Take down the D Adam Todd and Mountainside Diner please!	3/15/2019 12:34 PM
235	I don't want to see any tax increases. We need to cut spending not add additional costs to the taxpayers. The facilities we have now are enough.	3/15/2019 12:27 PM
236	Seems we have enough recreational programs available. Byram needs to attract new bossiness to generate more tax flow. our tax rate is horrible for what we receive. Its very nice to think about open spaces, recreation, etc,etc. bottom line is what it is costing already overburden tax payers!!!	3/15/2019 12:26 PM
237	I love this town and I want to stay living in this town but this town has absolutely nothing to offer and the taxes are not a reflection of that please provide us with more	3/15/2019 12:21 PM
238	The newer Byram Trail is great and getting more and more use. More trails would be great if possible. Recreational, exercise and instrutural programs would be very nice for young and old.	3/15/2019 12:14 PM
239	Regularly scheduled, guided hikes (by someone who knows the trails in advance, has safety training, and perhaps knowledge of town history), would promote the trails we already have. The Byram 50 Mile challenge was an excellent idea a few years back. Why wasn't it repeated? More year-round programs for adults: team sports, craft or educational workshops, etc.	3/15/2019 12:11 PM
240	Our fields are not on par. We travel to many other communities with beautiful turf fields, lights, etc. We need to be competitive in order to retain our youth athletes.	3/15/2019 12:08 PM
241	I would love to visit Tamarack Trail more, but the parking on the 206 side is ALWAYS closed. It would be great if the gates were open.	3/15/2019 12:01 PM
242	I not really recreation, but I'd love to see sidewalks on Lackawanna Drive.	3/15/2019 11:55 AM
243	More time and effort into maintenance of grass fields including irrigation for grass fields OR artificial grass fields for field hockey, soccer, football	3/15/2019 11:46 AM
244	Thrilled to see this survey and the proactive approach. Byram has so much untapped potential. We have found it to be a great community of people and can be even greater.	3/15/2019 11:44 AM
245	I feel it is important to make sure parks and fields are handicapped accessible	3/15/2019 11:38 AM
246	We have too many playing fields that sit empty and unused for 9 months of the year. Tamarack park was a beautiful meadow where many people took their dogs all year long. Now it is a couple of empty playing fields that are barely used.	3/15/2019 11:37 AM
247	Since we now own Johnsons pond it would be nice to see some weed maintenance. If nothing is done it will be just a swamp in a few years. In the 80's and 90's there was plenty of open water. Now it is almost completely weed choked during the summer months and getting worse every year.	3/15/2019 6:36 AM
248	Would like the Mayor and Council to make a firm commitment to improvements and not depend on volunteers to maintain. This will require budget impacts.	3/14/2019 5:34 AM
249	took me 21 minutes to fill this out the second time without interruption to write comments down.	3/6/2019 11:08 AM
250	Bye! Still very long, will send corrections/changes via email in addition to those I added in comments boxes.	3/6/2019 9:59 AM

Q1 I am a current resident of:

Answered: 999 Skipped: 64



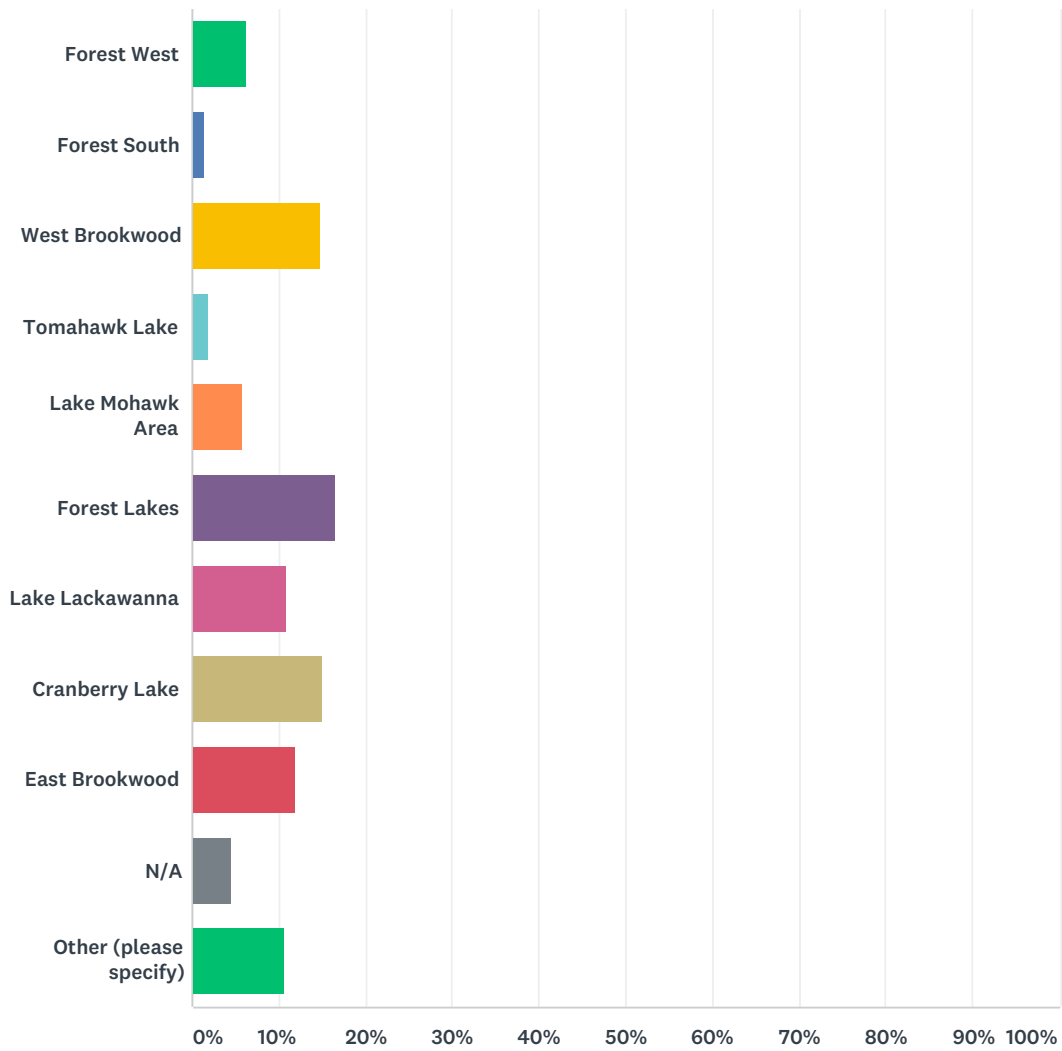
ANSWER CHOICES	RESPONSES	
Byram Township	91.79%	917
Andover Township	1.40%	14
Andover Borough	0.30%	3
Netcong	1.20%	12
Sparta	1.00%	10
Green	0.80%	8
Tranquility	0.00%	0
Stanhope	1.90%	19
Hopatcong	1.60%	16
TOTAL		999

Q2 If you are a Byram Township resident, please provide your zip code:

Answered: 915 Skipped: 148

Q3 If you are a Byram Township resident, which section of the Township do you live in?

Answered: 942 Skipped: 121



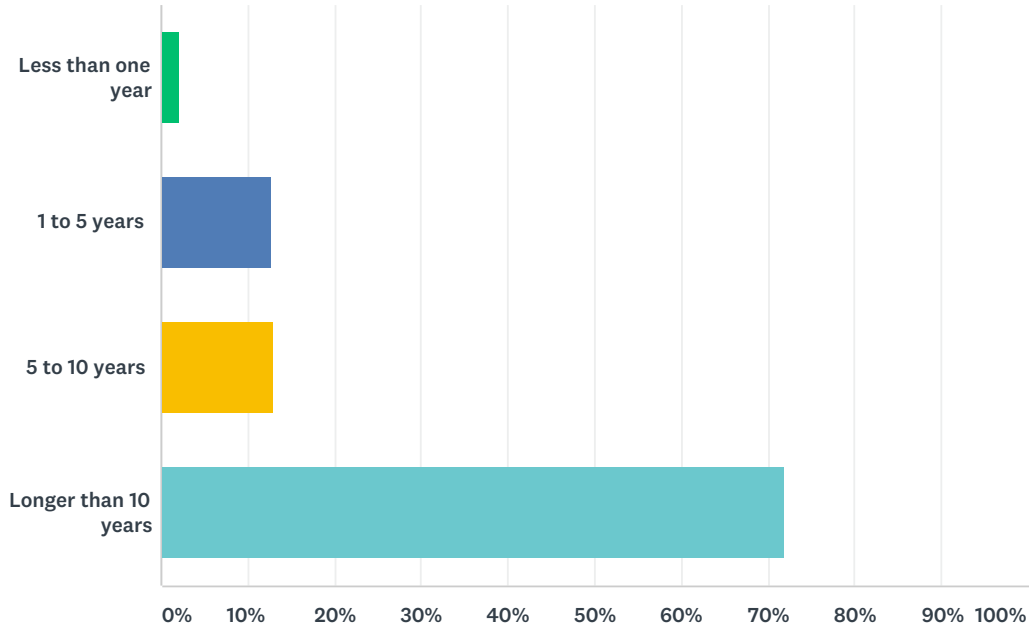
ANSWER CHOICES	RESPONSES	
Forest West	6.37%	60
Forest South	1.49%	14
West Brookwood	14.76%	139
Tomahawk Lake	1.80%	17
Lake Mohawk Area	5.84%	55
Forest Lakes	16.45%	155
Lake Lackawanna	10.93%	103
Cranberry Lake	15.07%	142
East Brookwood	12.00%	113

Byram Township Parks and Recreation Plan (PRP)

N/A	4.56%	43
Other (please specify)	10.72%	101
TOTAL		942

Q4 If you are a Byram Township resident, how long have you lived in the township?

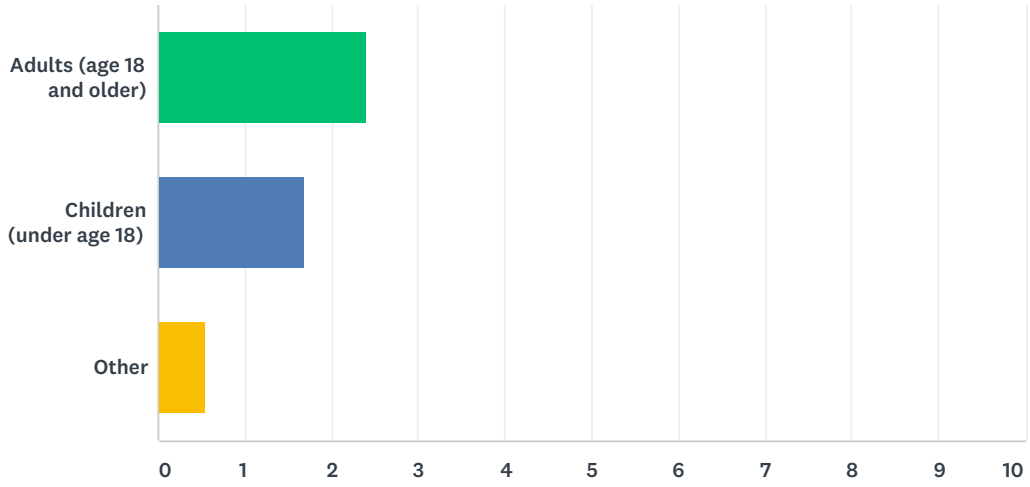
Answered: 921 Skipped: 142



ANSWER CHOICES	RESPONSES
Less than one year	2.17% 20
1 to 5 years	12.81% 118
5 to 10 years	13.03% 120
Longer than 10 years	71.99% 663
TOTAL	921

Q5 If you are a Byram Township resident, how many people live in your place of residence?

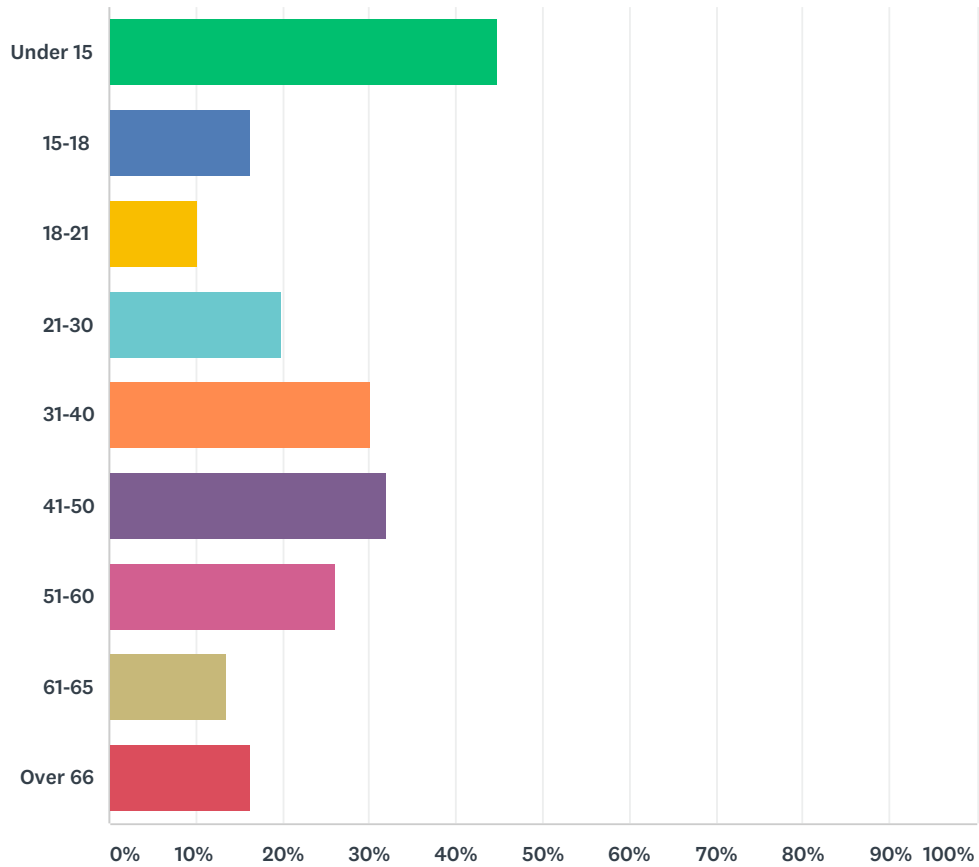
Answered: 917 Skipped: 146



ANSWER CHOICES	AVERAGE NUMBER	TOTAL NUMBER	RESPONSES
Adults (age 18 and older)	2	2,181	910
Children (under age 18)	2	925	543
Other	1	20	37
Total Respondents: 917			

Q6 What are the ages of those who live in your household? Check all that apply.

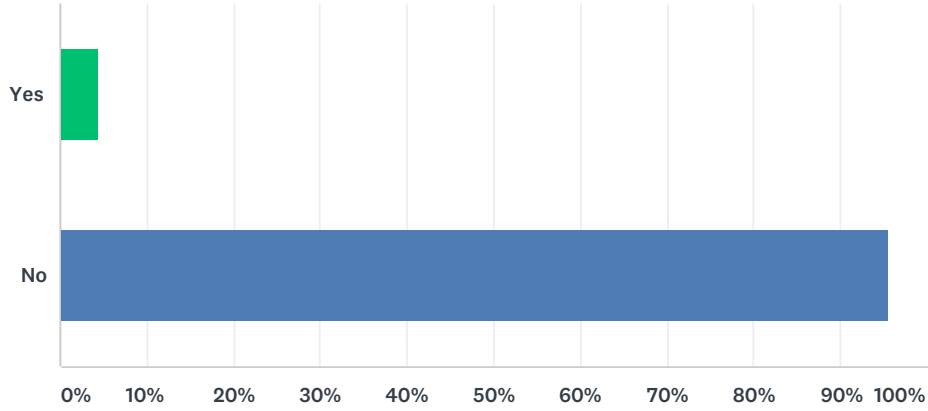
Answered: 1,000 Skipped: 63



ANSWER CHOICES	RESPONSES	
Under 15	44.80%	448
15-18	16.40%	164
18-21	10.30%	103
21-30	19.90%	199
31-40	30.20%	302
41-50	32.00%	320
51-60	26.10%	261
61-65	13.50%	135
Over 66	16.40%	164
Total Respondents: 1,000		

Q7 Do you have a physical disability?

Answered: 1,032 Skipped: 31



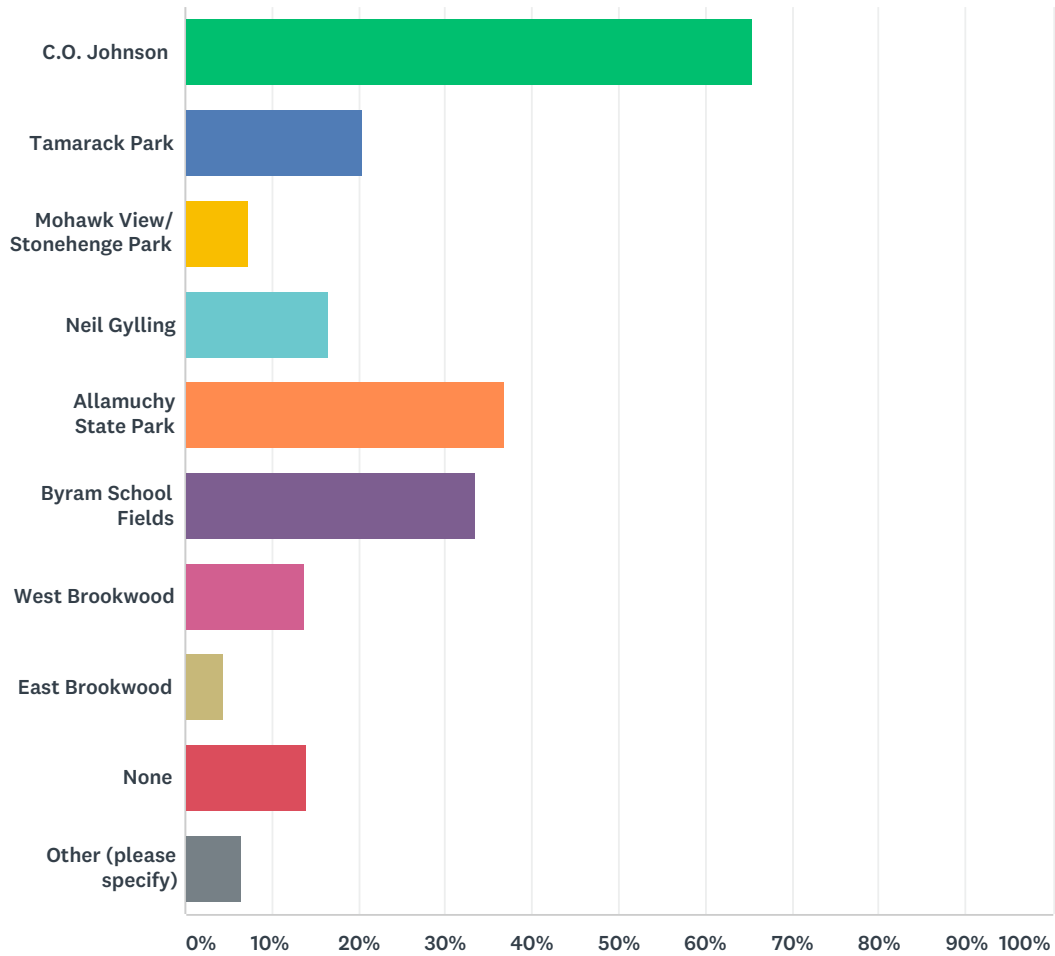
ANSWER CHOICES	RESPONSES	
Yes	4.36%	45
No	95.64%	987
TOTAL		1,032

Q8 If you have a physical disability, are there recreational facilities that are accessible to you? Are there facilities that should be made more ADA accessible? Please comment.

Answered: 65 Skipped: 998

Q9 Which of the following Parks have you or your family used in the past 12 months?

Answered: 916 Skipped: 147



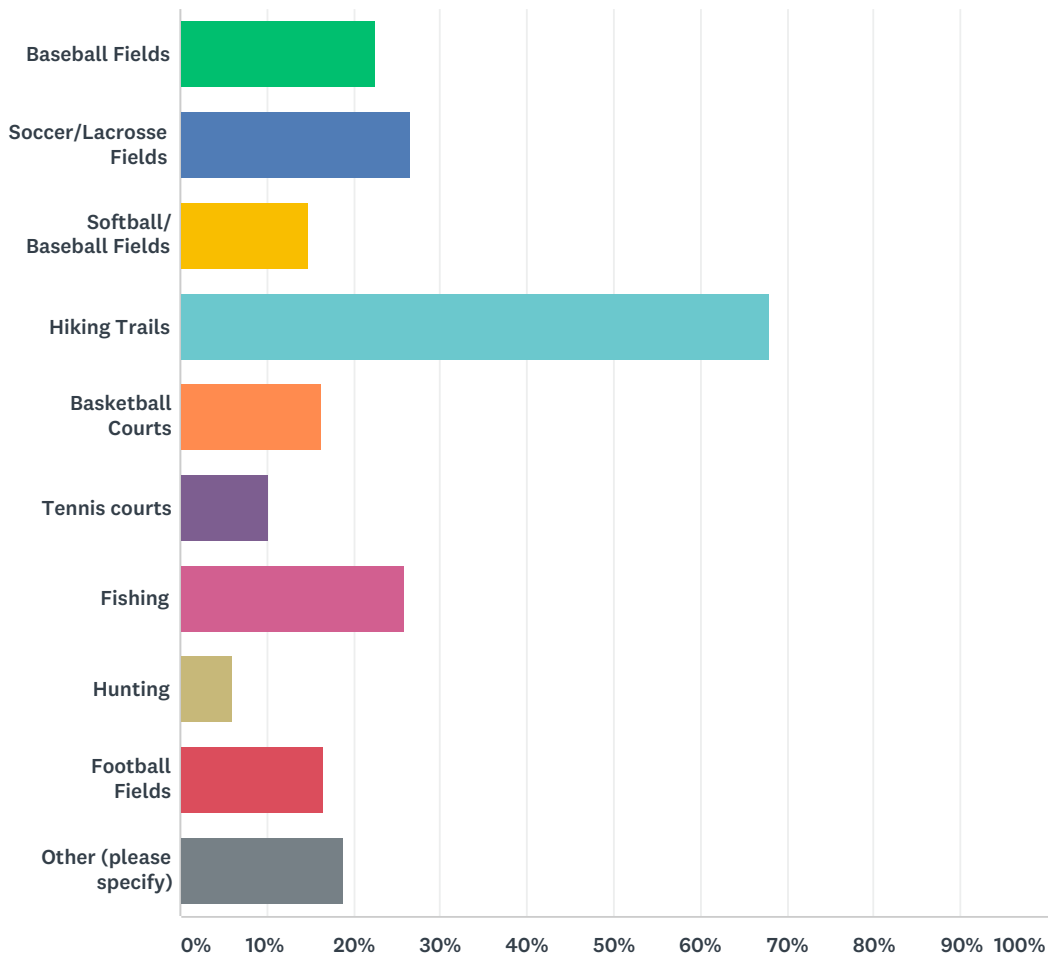
ANSWER CHOICES	RESPONSES	
C.O. Johnson	65.39%	599
Tamarack Park	20.41%	187
Mohawk View/ Stonehenge Park	7.31%	67
Neil Gylling	16.59%	152
Allamuchy State Park	36.79%	337
Byram School Fields	33.41%	306
West Brookwood	13.76%	126
East Brookwood	4.37%	40
None	13.97%	128
Other (please specify)	6.55%	60

Byram Township Parks and Recreation Plan (PRP)

Total Respondents: 916

Q10 What specific facilities/ activities have you or your family used /participated in the past year? (check all apply)

Answered: 836 Skipped: 227

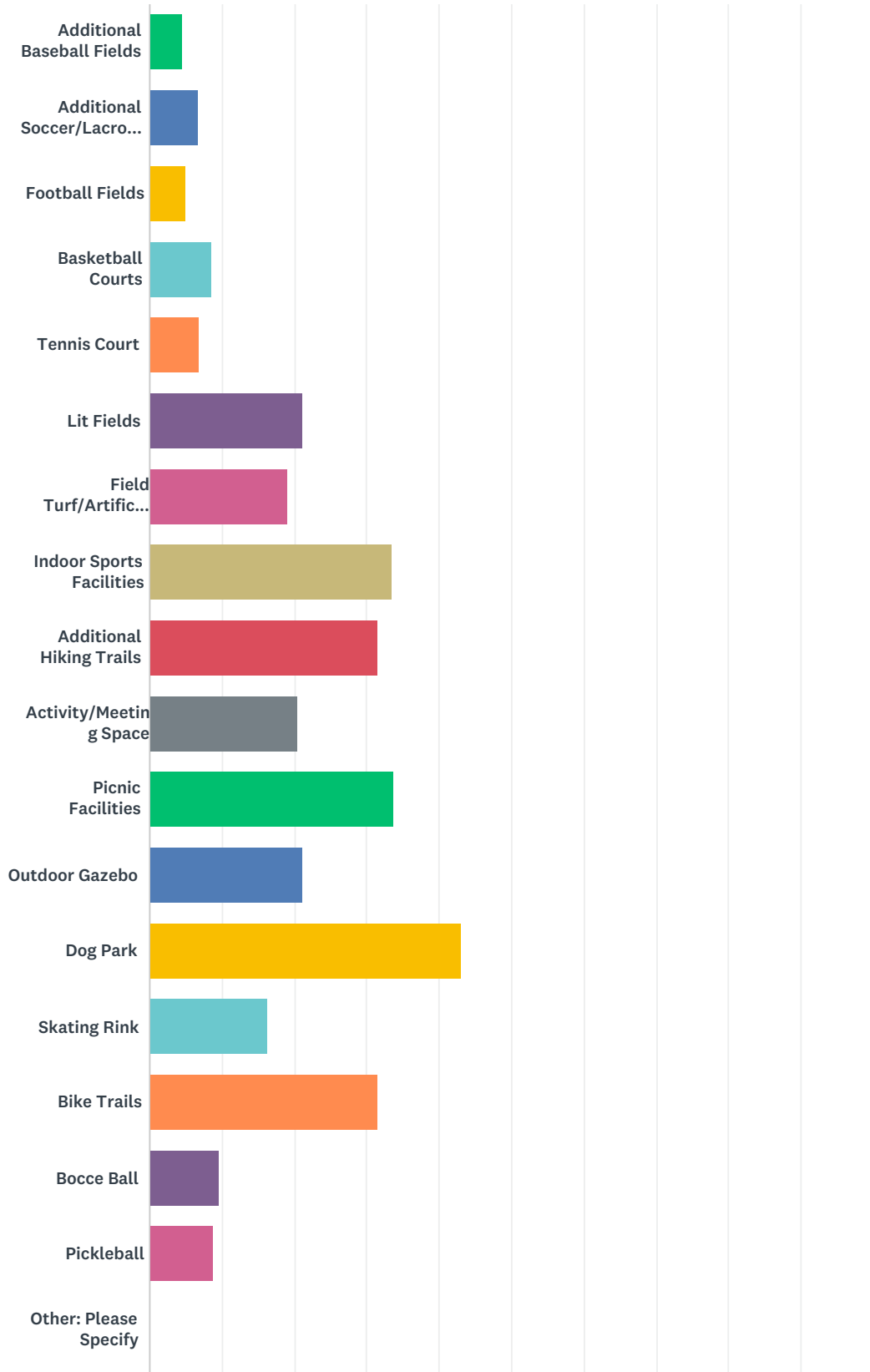


ANSWER CHOICES	RESPONSES	
Baseball Fields	22.61%	189
Soccer/Lacrosse Fields	26.56%	222
Softball/ Baseball Fields	14.83%	124
Hiking Trails	68.06%	569
Basketball Courts	16.39%	137
Tennis courts	10.29%	86
Fishing	25.84%	216
Hunting	5.98%	50
Football Fields	16.51%	138
Other (please specify)	18.90%	158

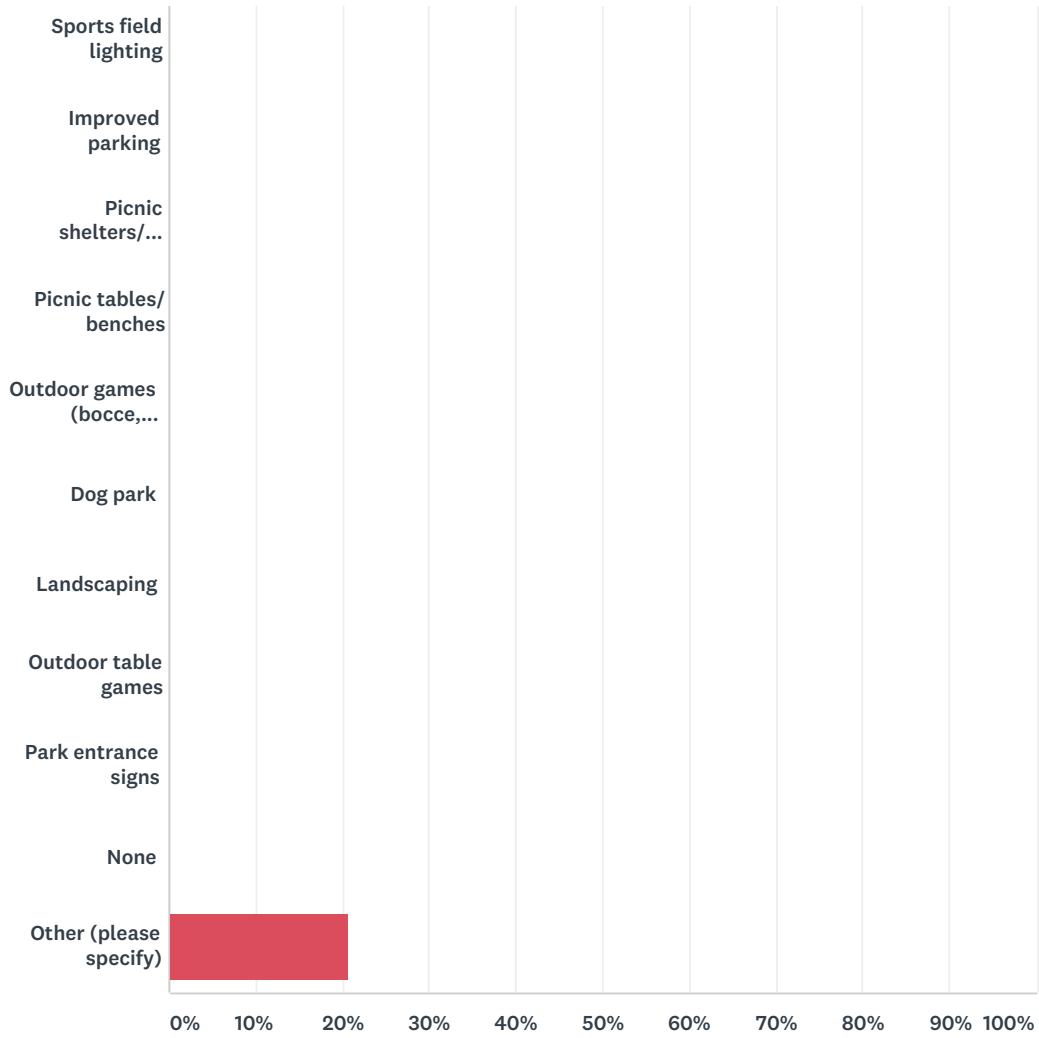
Total Respondents: 836

Q11 What additional recreational facilities would you like Byram Township to provide?

Answered: 860 Skipped: 203



Byram Township Parks and Recreation Plan (PRP)



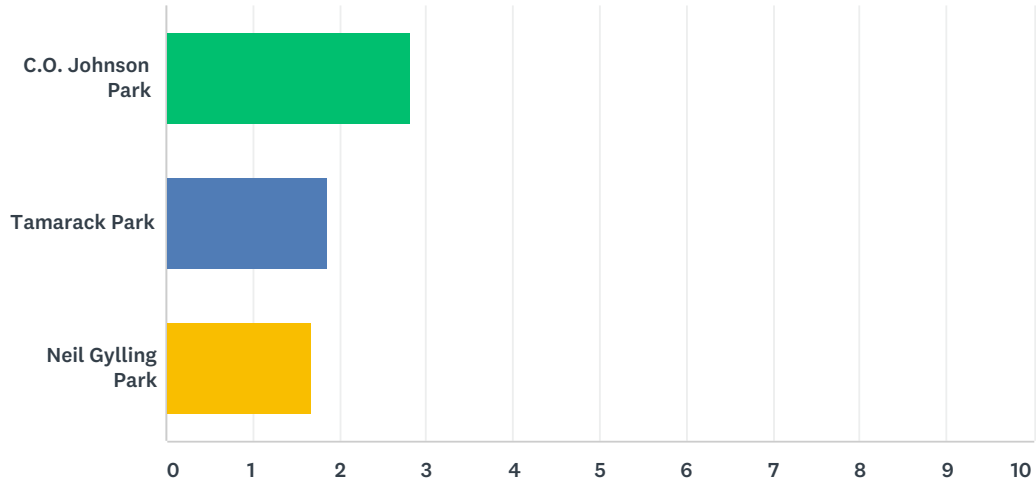
ANSWER CHOICES	RESPONSES	
Additional Baseball Fields	4.53%	39
Additional Soccer/Lacrosse Fields	6.74%	58
Football Fields	5.12%	44
Basketball Courts	8.49%	73
Tennis Court	6.98%	60
Lit Fields	21.05%	181
Field Turf/Artificial Surface Fields	18.95%	163
Indoor Sports Facilities	33.37%	287
Additional Hiking Trails	31.63%	272
Activity/Meeting Space	20.47%	176
Picnic Facilities	33.72%	290
Outdoor Gazebo	21.16%	182
Dog Park	43.14%	371

Byram Township Parks and Recreation Plan (PRP)

Skating Rink	16.28%	140
Bike Trails	31.51%	271
Bocce Ball	9.65%	83
Pickleball	8.72%	75
Other: Please Specify	0.00%	0
Sports field lighting	0.00%	0
Improved parking	0.00%	0
Picnic shelters/ gazebos	0.00%	0
Picnic tables/ benches	0.00%	0
Outdoor games (bocce, horseshoes, etc)	0.00%	0
Dog park	0.00%	0
Landscaping	0.00%	0
Outdoor table games	0.00%	0
Park entrance signs	0.00%	0
None	0.00%	0
Other (please specify)	20.70%	178
Total Respondents: 860		

Q12 Rank these parks in order of your use.

Answered: 831 Skipped: 232



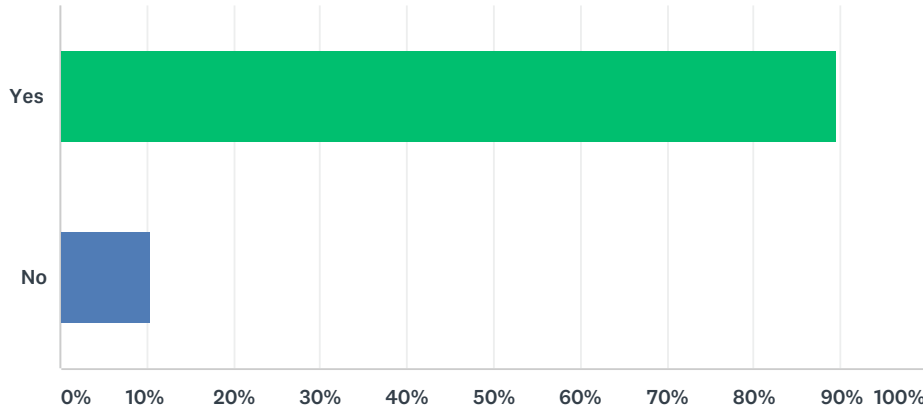
	1	2	3	N/A	TOTAL	SCORE
C.O. Johnson Park	65.41% 537	8.40% 69	2.07% 17	24.12% 198	821	2.83
Tamarack Park	9.35% 73	24.71% 193	16.26% 127	49.68% 388	781	1.86
Neil Gylling Park	5.22% 41	23.82% 187	21.27% 167	49.68% 390	785	1.68

Q13 Which improvements should be made to the C.O. Johnson Field House?

Answered: 404 Skipped: 659

Q14 Should the concession stand remain at C.O. Johnson Park?

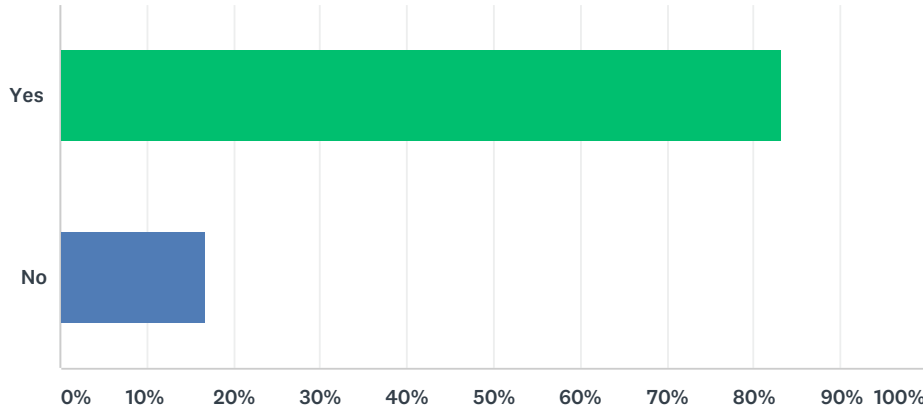
Answered: 767 Skipped: 296



ANSWER CHOICES	RESPONSES	
Yes	89.57%	687
No	10.43%	80
TOTAL		767

Q15 Do you support adding a canoe/ kayak launch to Tamarack park at Johnson Lake?

Answered: 841 Skipped: 222



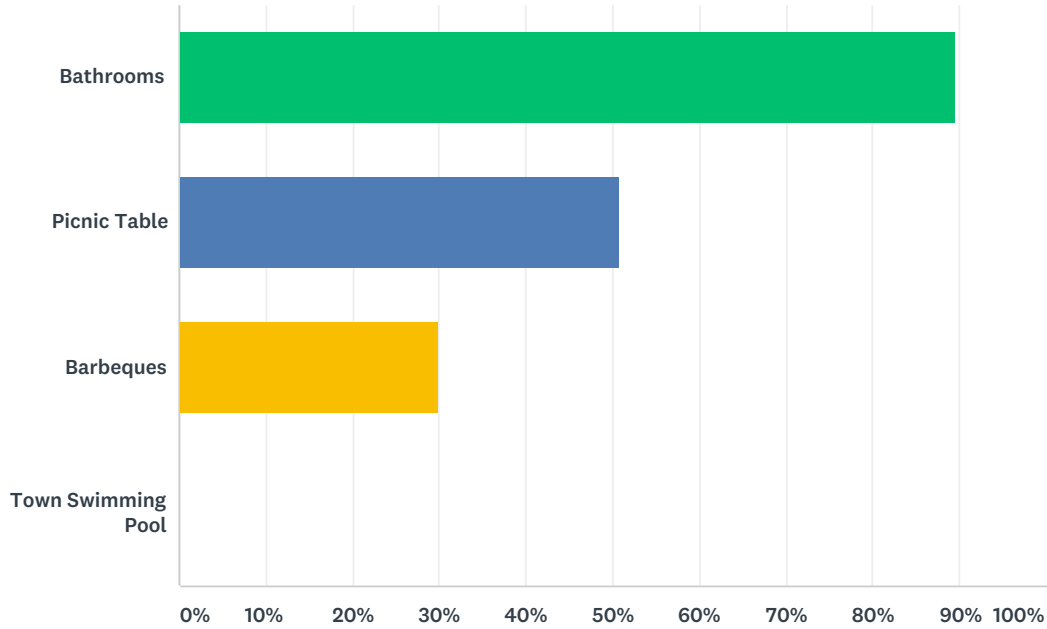
ANSWER CHOICES	RESPONSES	
Yes	83.23%	700
No	16.77%	141
TOTAL		841

Q16 How severe of an issue is parking at Byram's parks and recreation facilities?

Answered: 463 Skipped: 600

Q17 Which of the following facilities would you like to see reintroduced to Neil Gylling Park?

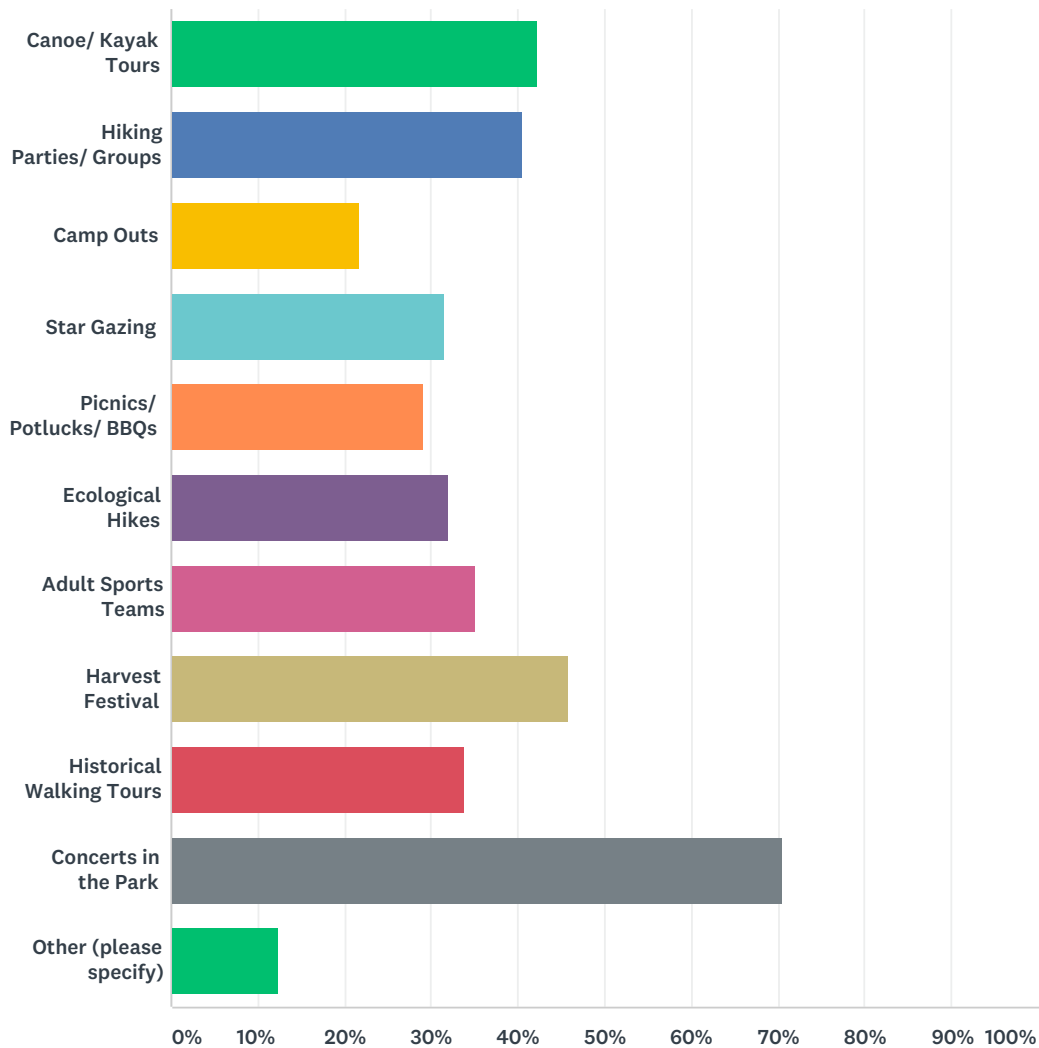
Answered: 627 Skipped: 436



ANSWER CHOICES	RESPONSES	
Bathrooms	89.63%	562
Picnic Table	50.88%	319
Barbeques	29.98%	188
Town Swimming Pool	0.16%	1
Total Respondents: 627		

Q18 What recreational activities would you like to see Byram Township facilitate?

Answered: 830 Skipped: 233



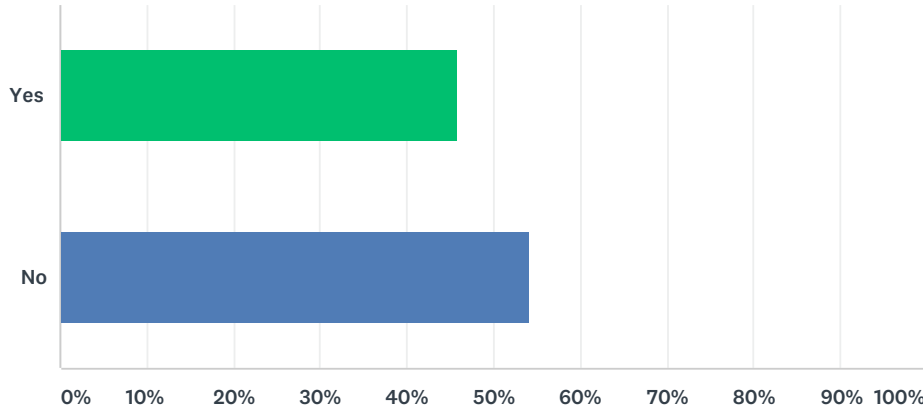
ANSWER CHOICES	RESPONSES	
Canoe/ Kayak Tours	42.29%	351
Hiking Parties/ Groups	40.48%	336
Camp Outs	21.81%	181
Star Gazing	31.69%	263
Picnics/ Potlucks/ BBQs	29.04%	241
Ecological Hikes	31.93%	265
Adult Sports Teams	35.18%	292
Harvest Festival	45.90%	381
Historical Walking Tours	33.98%	282

Byram Township Parks and Recreation Plan (PRP)

Concerts in the Park	70.48%	585
Other (please specify)	12.29%	102
Total Respondents: 830		

Q19 Should Unmanned Aerial Vehicles (drones, remote control planes) be allowed in Byram's open spaces?

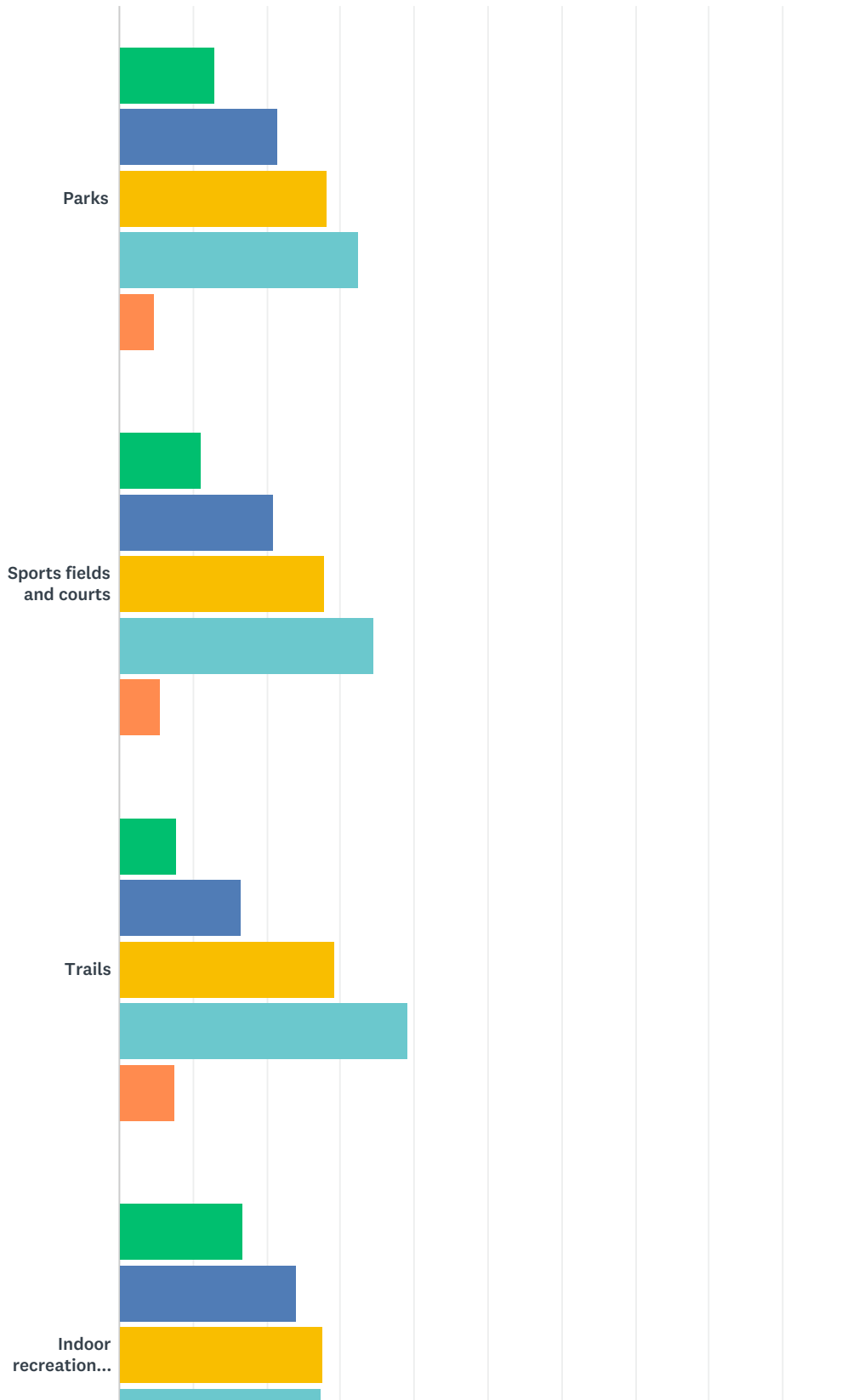
Answered: 867 Skipped: 196



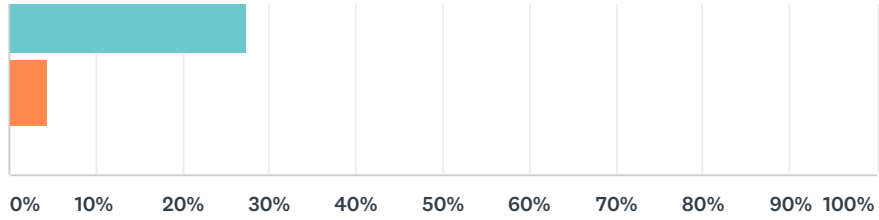
ANSWER CHOICES	RESPONSES	
Yes	45.91%	398
No	54.09%	469
TOTAL		867

Q20 What is your overall opinion of the current conditions of Byram Township's Park and Recreational facilities?

Answered: 859 Skipped: 204



Byram Township Parks and Recreation Plan (PRP)



■ Poor
 ■ Adequate
 ■ Fair
 ■ Good
 ■ Excellent

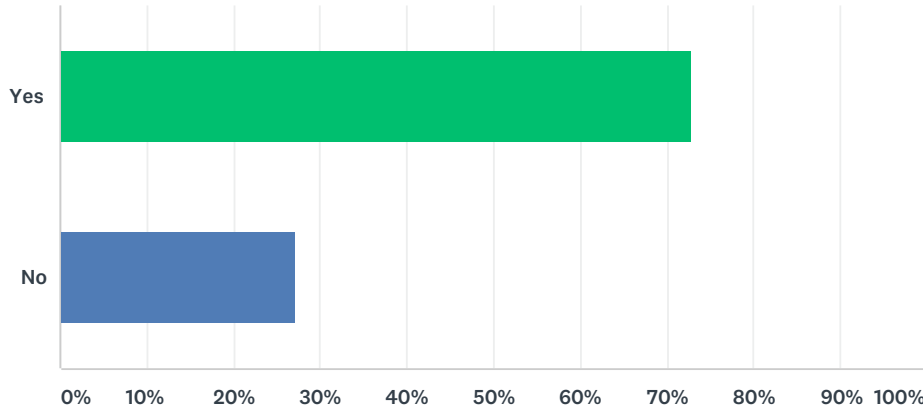
	POOR	ADEQUATE	FAIR	GOOD	EXCELLENT	TOTAL
Parks	13.02% 107	21.53% 177	28.22% 232	32.36% 266	4.87% 40	822
Sports fields and courts	11.03% 88	20.93% 167	27.82% 222	34.59% 276	5.64% 45	798
Trails	7.68% 62	16.48% 133	29.24% 236	39.16% 316	7.43% 60	807
Indoor recreation (Byram Schools)	16.72% 115	23.98% 165	27.62% 190	27.33% 188	4.36% 30	688

Q21 How can indoor recreational facilities be improved?

Answered: 267 Skipped: 796

Q22 Do you use existing recreational trails in Byram Township?

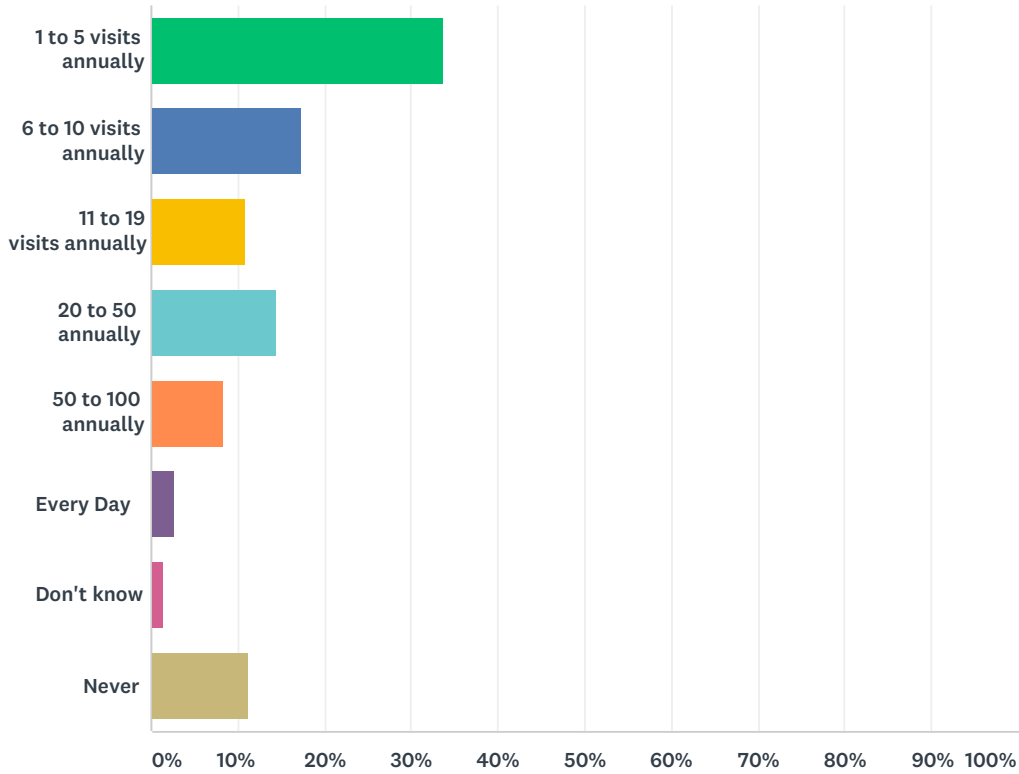
Answered: 832 Skipped: 231



ANSWER CHOICES	RESPONSES	
Yes	72.72%	605
No	27.28%	227
TOTAL		832

Q23 How often do you use recreational trails in Byram Township?

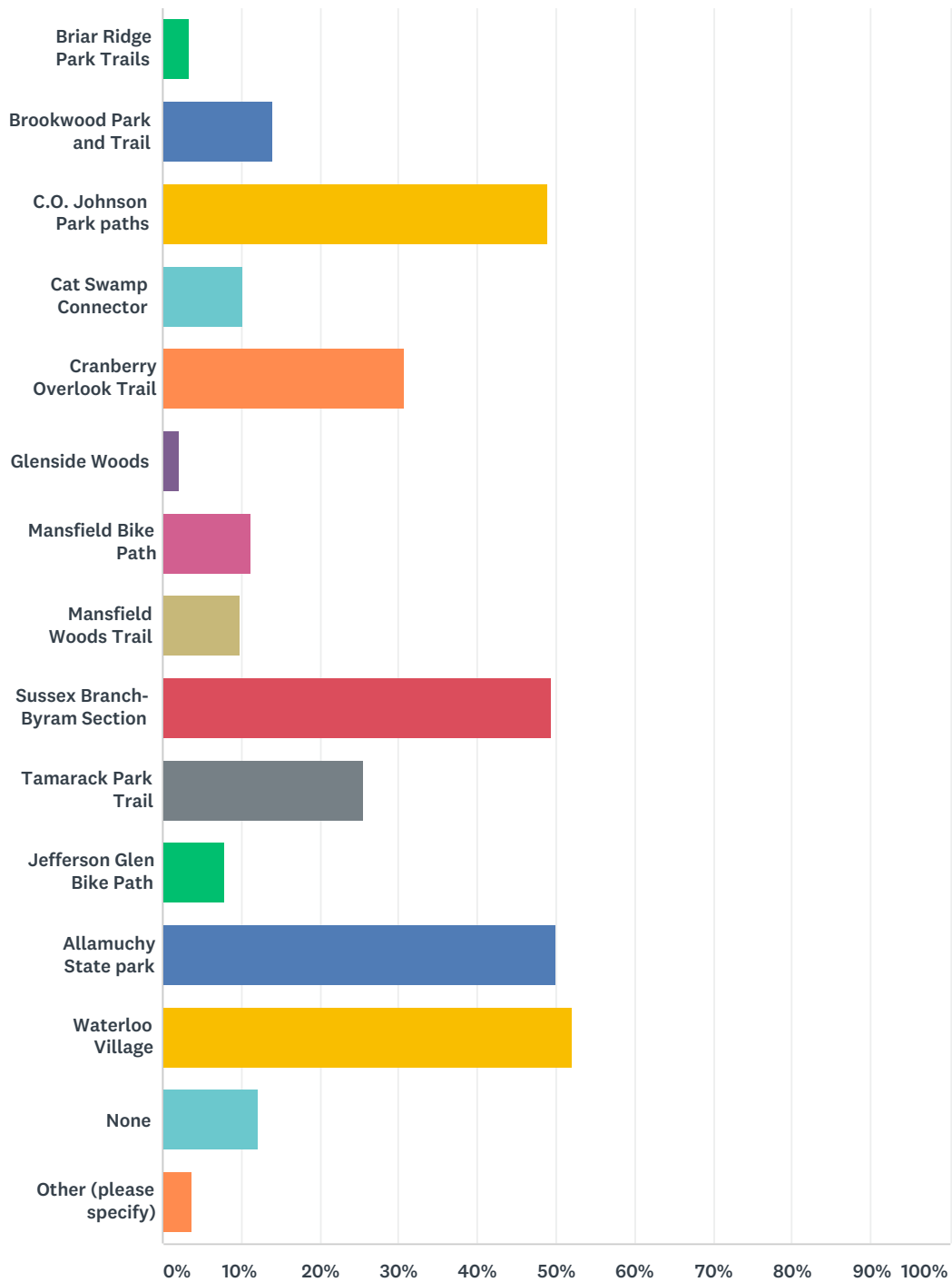
Answered: 712 Skipped: 351



ANSWER CHOICES	RESPONSES	
1 to 5 visits annually	33.71%	240
6 to 10 visits annually	17.28%	123
11 to 19 visits annually	10.81%	77
20 to 50 annually	14.47%	103
50 to 100 annually	8.29%	59
Every Day	2.81%	20
Don't know	1.40%	10
Never	11.24%	80
TOTAL		712

Q24 Which of the following Byram trails have you or a member of your household visited in the past 12 months?

Answered: 775 Skipped: 288



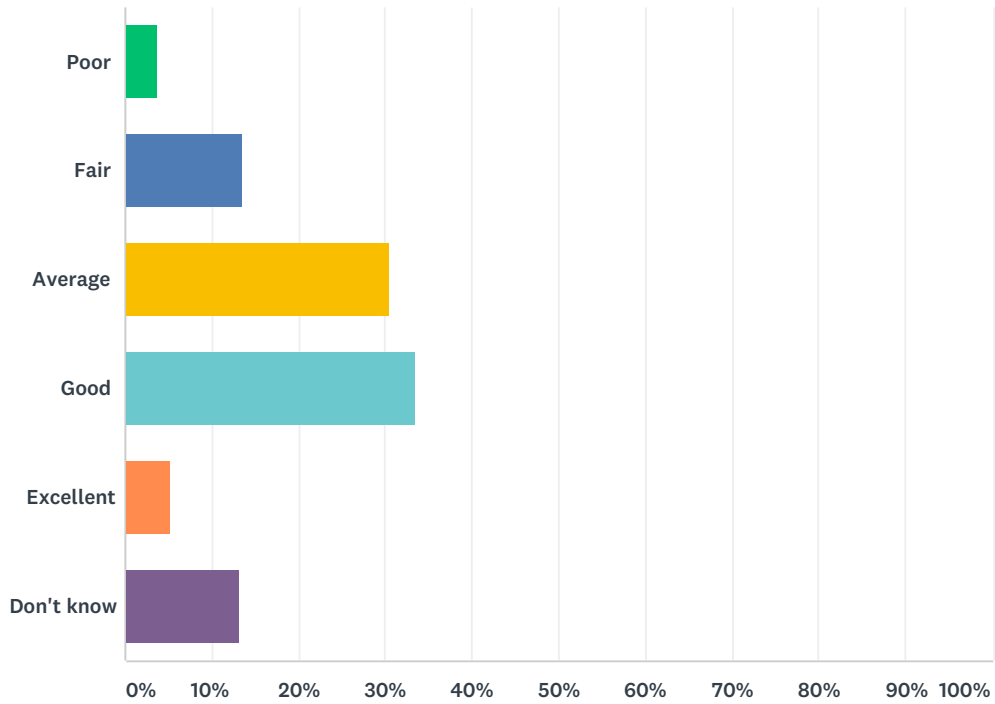
ANSWER CHOICES	RESPONSES
Briar Ridge Park Trails	3.35% 26
Brookwood Park and Trail	13.94% 108

Byram Township Parks and Recreation Plan (PRP)

C.O. Johnson Park paths	48.90%	379
Cat Swamp Connector	10.32%	80
Cranberry Overlook Trail	30.84%	239
Glenside Woods	2.06%	16
Mansfield Bike Path	11.35%	88
Mansfield Woods Trail	9.94%	77
Sussex Branch- Byram Section	49.42%	383
Tamarack Park Trail	25.42%	197
Jefferson Glen Bike Path	8.00%	62
Allamuchy State park	49.94%	387
Waterloo Village	52.00%	403
None	12.13%	94
Other (please specify)	3.74%	29
Total Respondents: 775		

Q25 How would you rate the conditions of the trails?

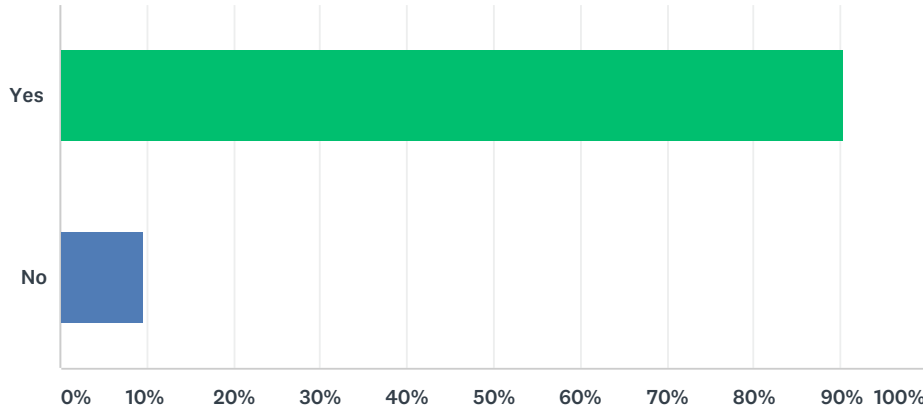
Answered: 778 Skipped: 285



ANSWER CHOICES	RESPONSES	
Poor	3.73%	29
Fair	13.62%	106
Average	30.59%	238
Good	33.55%	261
Excellent	5.27%	41
Don't know	13.24%	103
TOTAL		778

Q26 Do you believe that the Byram trail network is a valuable asset to the community?

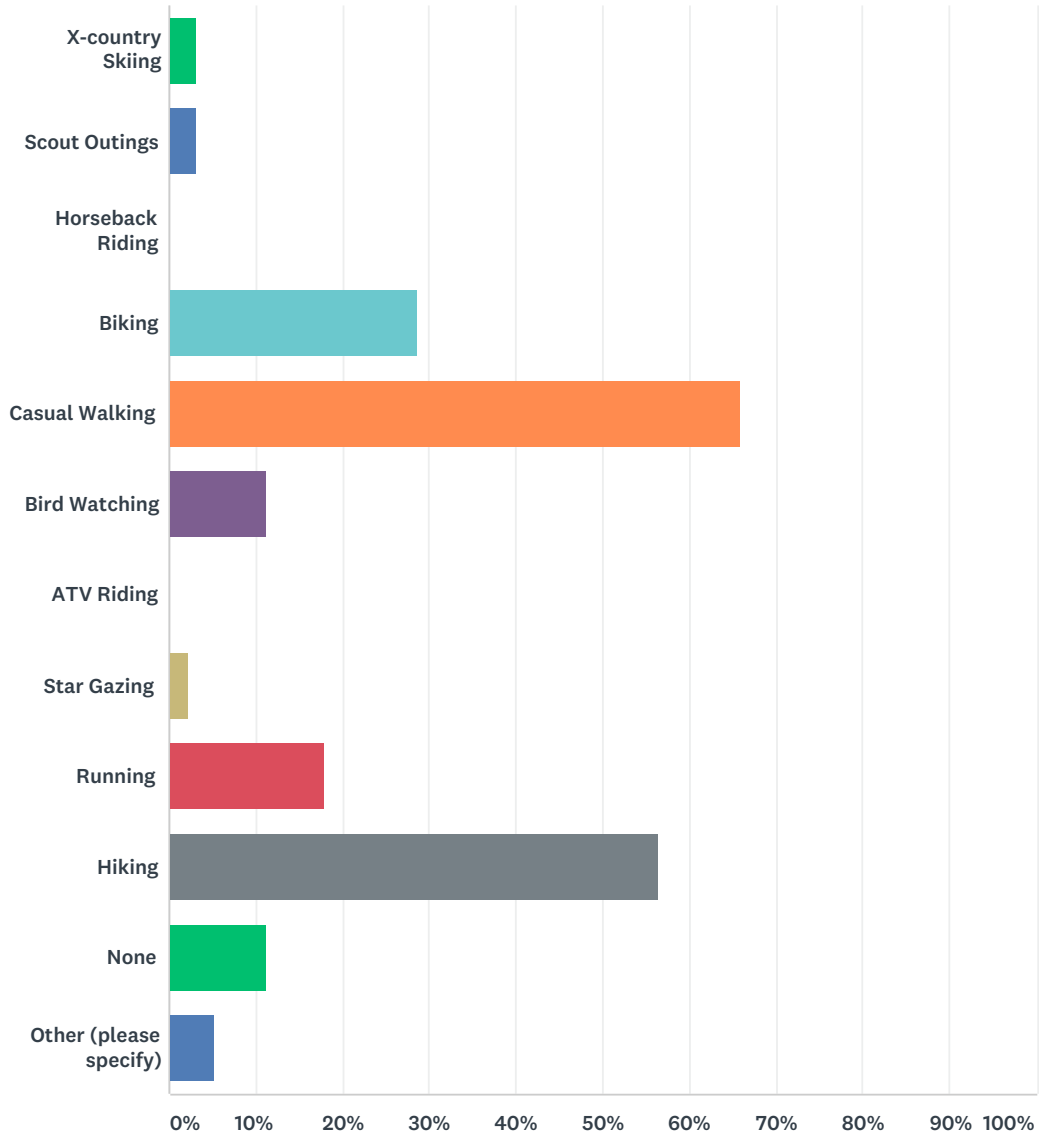
Answered: 764 Skipped: 299



ANSWER CHOICES	RESPONSES	
Yes	90.31%	690
No	9.69%	74
TOTAL		764

Q27 What describes your use on the trails?

Answered: 773 Skipped: 290



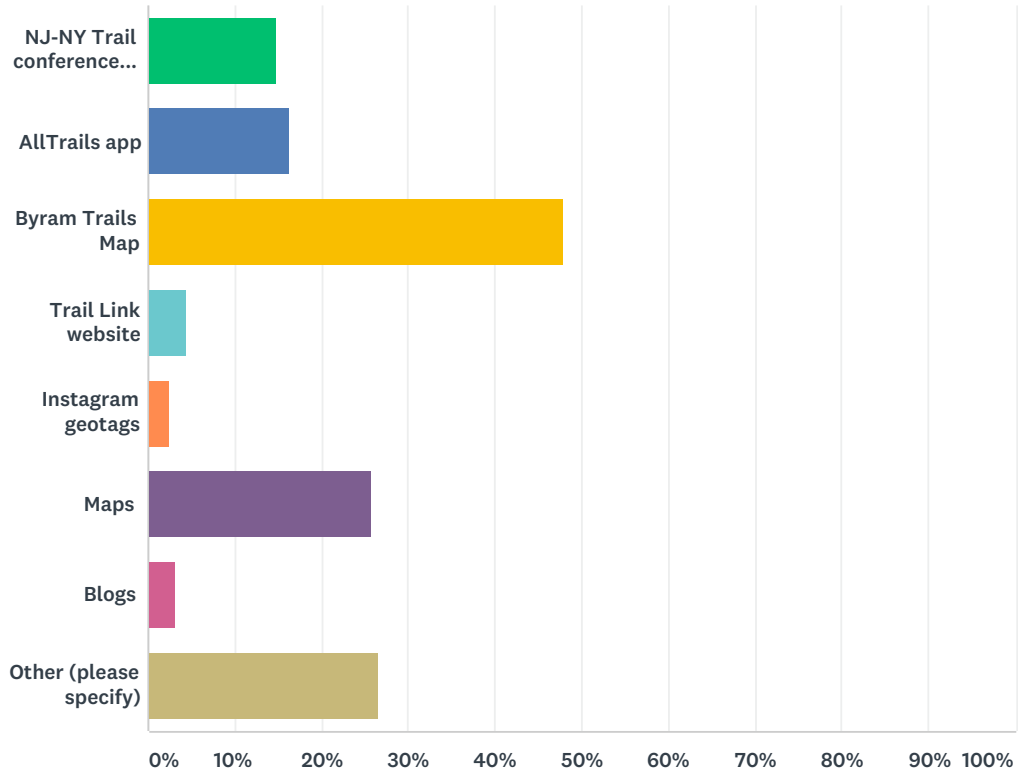
ANSWER CHOICES	RESPONSES	
X-country Skiing	3.23%	25
Scout Outings	3.10%	24
Horseback Riding	0.00%	0
Biking	28.59%	221
Casual Walking	65.85%	509
Bird Watching	11.25%	87
ATV Riding	0.00%	0
Star Gazing	2.33%	18

Byram Township Parks and Recreation Plan (PRP)

Running	17.98%	139
Hiking	56.40%	436
None	11.25%	87
Other (please specify)	5.30%	41
Total Respondents: 773		

Q28 Which resources do you use to find trails in Byram Township?

Answered: 581 Skipped: 482



ANSWER CHOICES	RESPONSES	
NJ-NY Trail conference website	14.80%	86
AllTrails app	16.35%	95
Byram Trails Map	47.85%	278
Trail Link website	4.30%	25
Instagram geotags	2.58%	15
Maps	25.65%	149
Blogs	3.10%	18
Other (please specify)	26.51%	154
Total Respondents: 581		

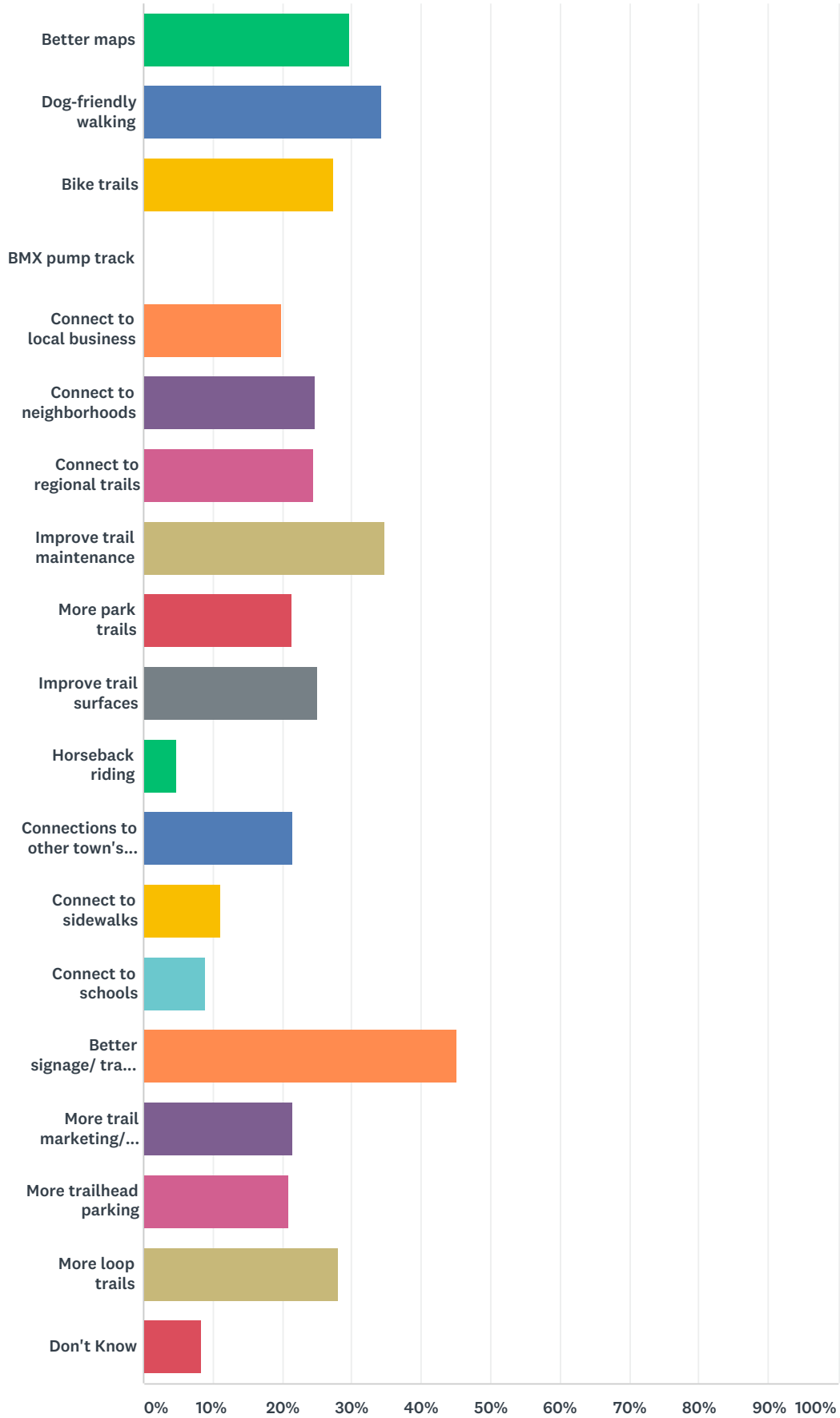
Q29 Do you use smartphone apps to assist you when using trails? If yes, what app or apps do you use?

Answered: 330 Skipped: 733

Q30 Which of the following trail improvements would you find valuable?

Answered: 698 Skipped: 365

Byram Township Parks and Recreation Plan (PRP)



ANSWER CHOICES

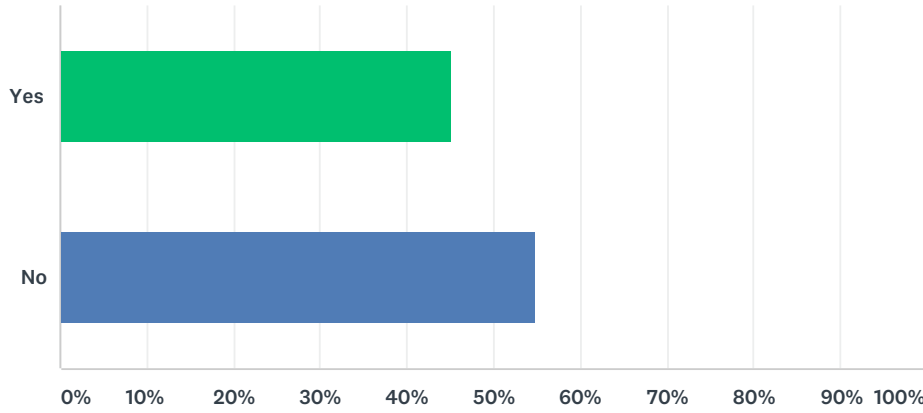
RESPONSES

Byram Township Parks and Recreation Plan (PRP)

Better maps	29.80%	208
Dog-friendly walking	34.38%	240
Bike trails	27.51%	192
BMX pump track	0.14%	1
Connect to local business	19.77%	138
Connect to neighborhoods	24.64%	172
Connect to regional trails	24.50%	171
Improve trail maintenance	34.81%	243
More park trails	21.35%	149
Improve trail surfaces	25.07%	175
Horseback riding	4.87%	34
Connections to other town's trails	21.63%	151
Connect to sidewalks	11.17%	78
Connect to schools	9.03%	63
Better signage/ trail marking	45.27%	316
More trail marketing/ communication	21.49%	150
More trailhead parking	20.92%	146
More loop trails	28.08%	196
Don't Know	8.45%	59
Total Respondents: 698		

Q31 Do you have safety concerns when using trails in Byram Township?

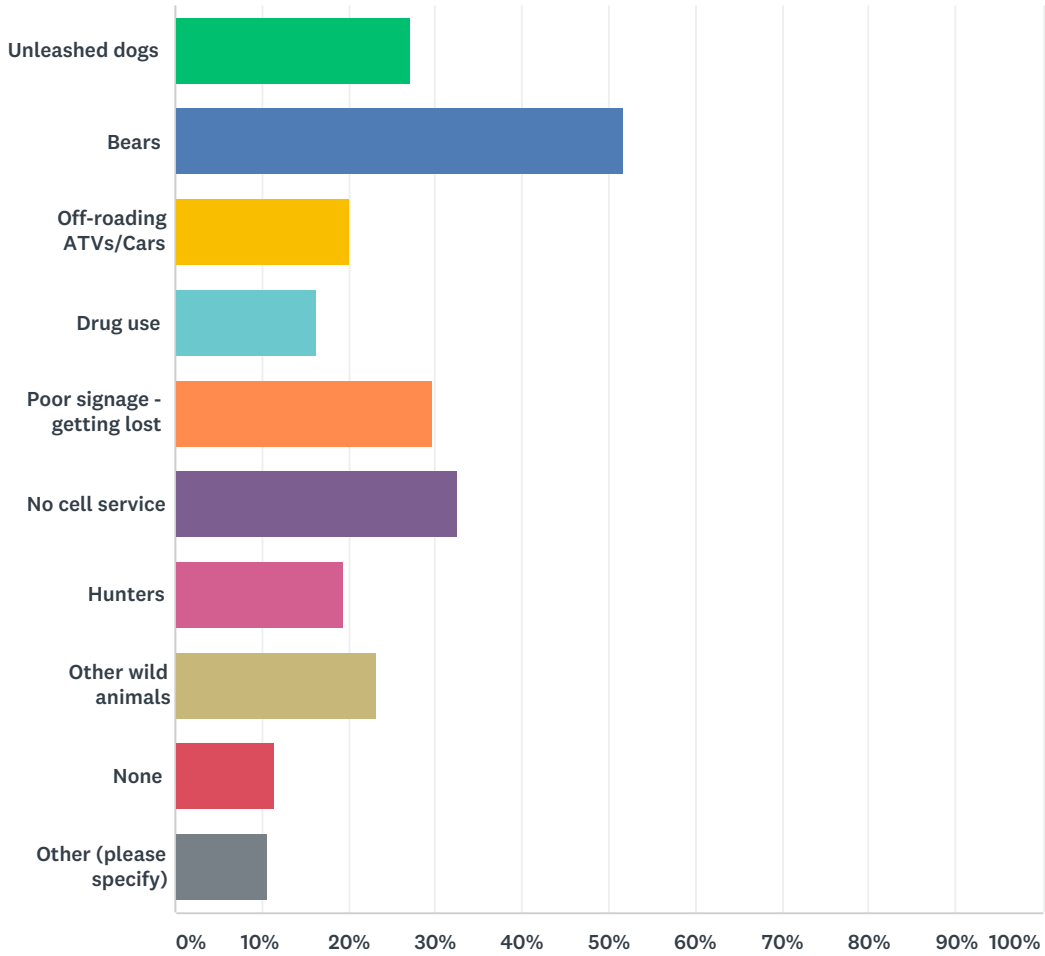
Answered: 743 Skipped: 320



ANSWER CHOICES	RESPONSES	
Yes	45.09%	335
No	54.91%	408
TOTAL		743

Q32 If yes, what are your concerns? (check all apply)

Answered: 472 Skipped: 591



ANSWER CHOICES	RESPONSES
Unleashed dogs	27.12% 128
Bears	51.69% 244
Off-roading ATVs/Cars	20.13% 95
Drug use	16.31% 77
Poor signage - getting lost	29.66% 140
No cell service	32.63% 154
Hunters	19.49% 92
Other wild animals	23.31% 110
None	11.44% 54
Other (please specify)	10.59% 50
Total Respondents: 472	

Q33 Where would you like to see a new hiking trail or connection?

Answered: 138 Skipped: 925

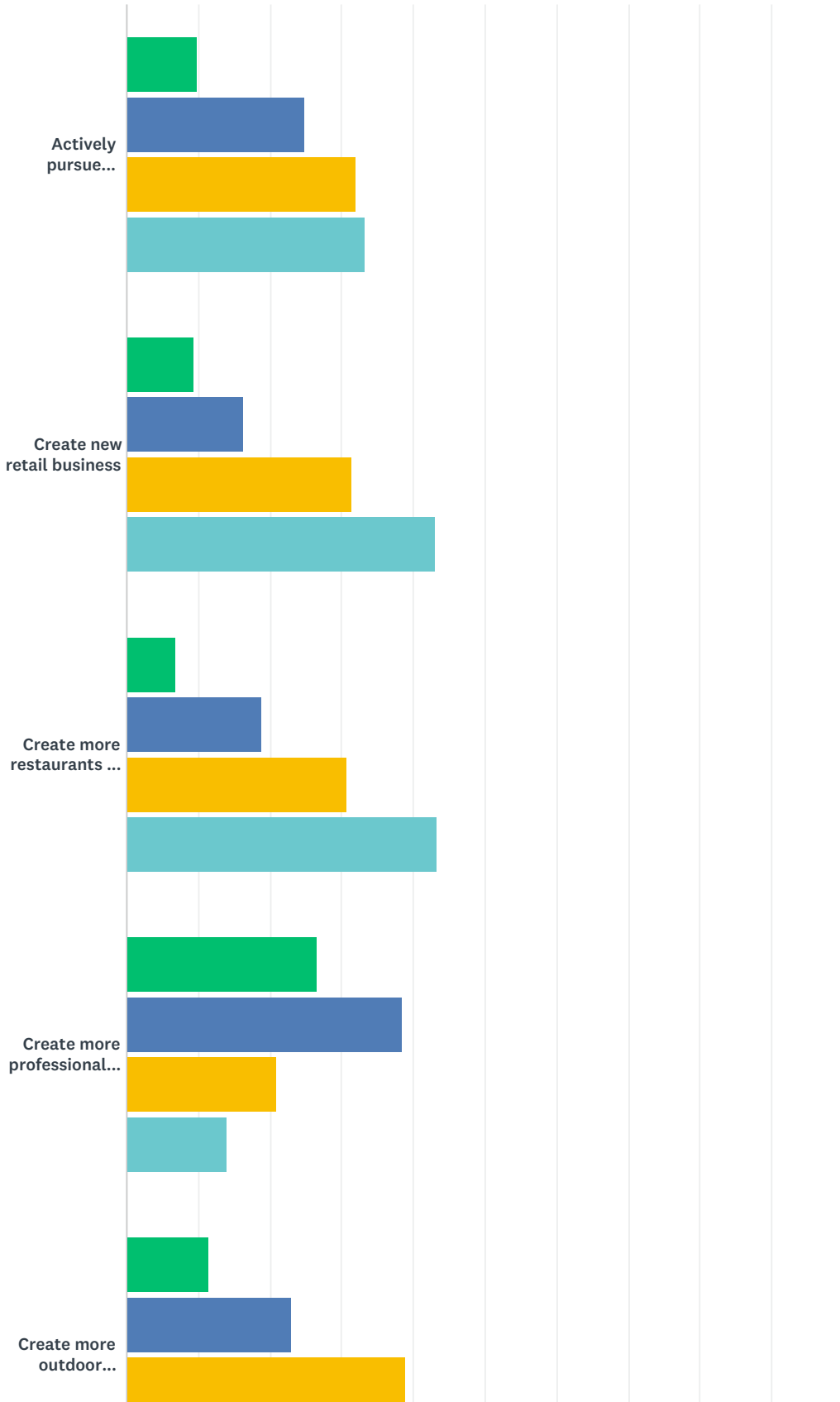
Q34 Would you like to get involved with trail building and maintenance? If so, submit your name, email address, and phone number.

Answered: 76 Skipped: 987

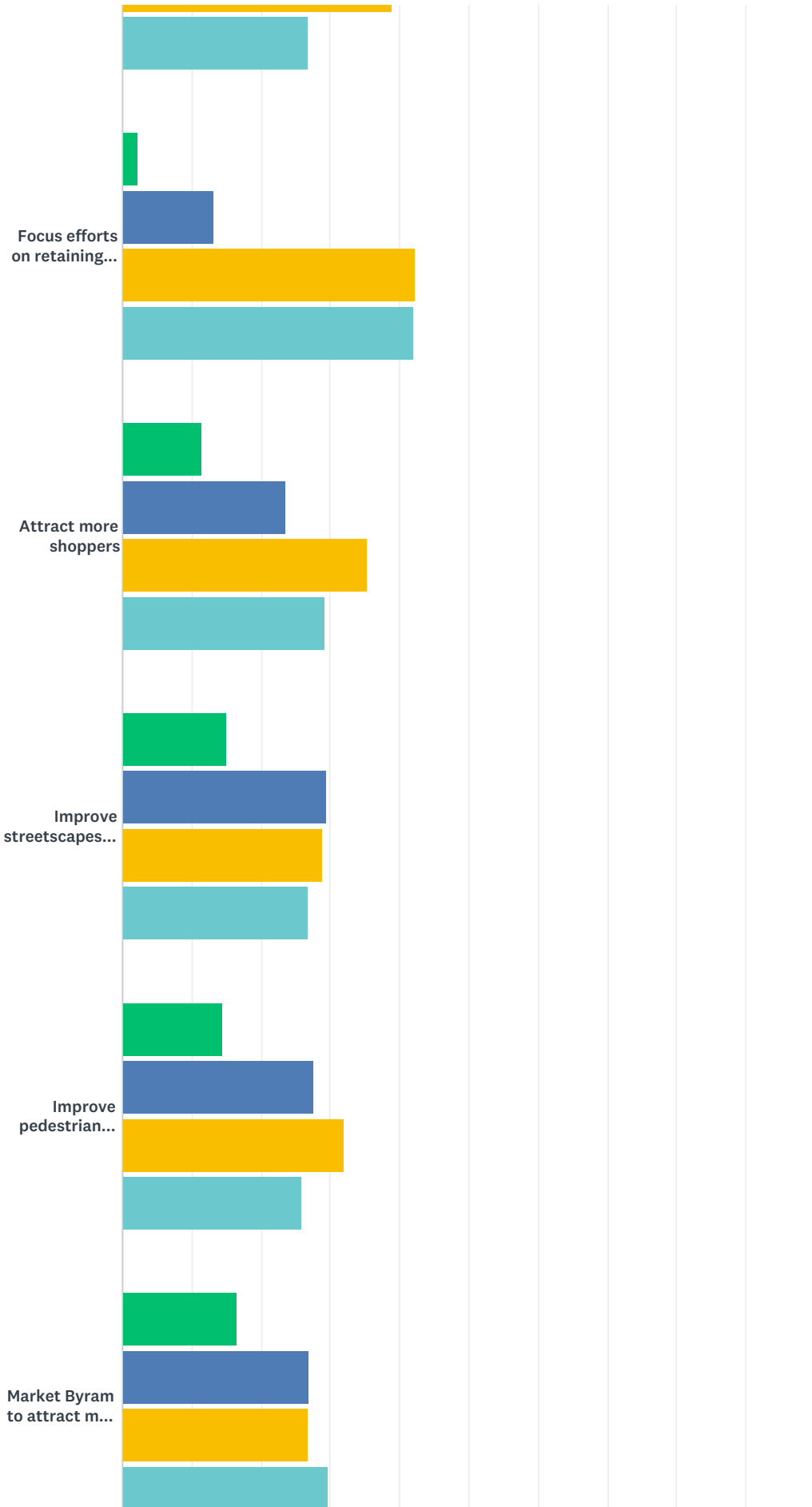
ANSWER CHOICES	RESPONSES	
Name:	100.00%	76
Email Address:	90.79%	69
Phone Number:	78.95%	60

Q35 Please rate the importance of the following:

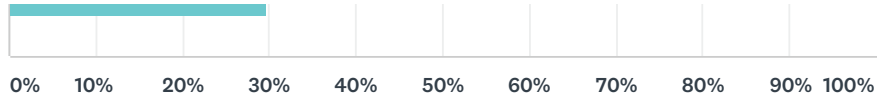
Answered: 784 Skipped: 279



Byram Township Parks and Recreation Plan (PRP)



Byram Township Parks and Recreation Plan (PRP)

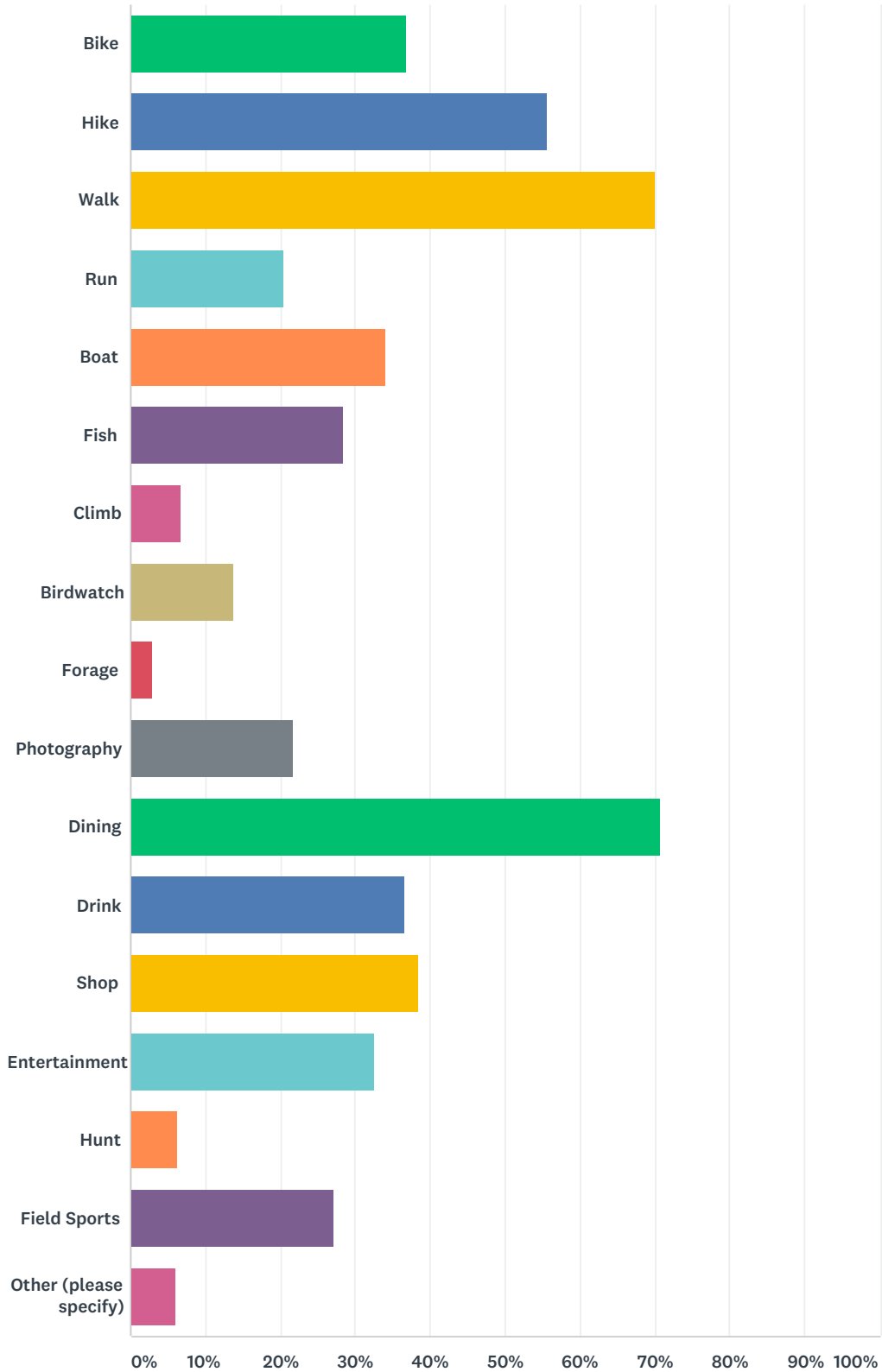


■ Not important
 ■ Somewhat important
 ■ Important
 ■ Very important

	NOT IMPORTANT	SOMEWHAT IMPORTANT	IMPORTANT	VERY IMPORTANT	TOTAL
Actively pursue revitalization of storefronts	9.80% 75	24.84% 190	32.03% 245	33.33% 255	765
Create new retail business	9.39% 72	16.30% 125	31.29% 240	43.02% 330	767
Create more restaurants and eating places	6.99% 54	18.89% 146	30.79% 238	43.34% 335	773
Create more professional offices - particularly medical professionals	26.54% 203	38.43% 294	20.92% 160	14.12% 108	765
Create more outdoor recreational attractions (Eco-tourism)	11.47% 88	22.95% 176	38.85% 298	26.73% 205	767
Focus efforts on retaining existing businesses	2.34% 18	13.26% 102	42.26% 325	42.13% 324	769
Attract more shoppers	11.59% 88	23.72% 180	35.31% 268	29.38% 223	759
Improve streetscapes (trees, planters, benches, etc.)	14.97% 115	29.43% 226	28.91% 222	26.69% 205	768
Improve pedestrian crosswalks and traffic control	14.44% 109	27.68% 209	31.92% 241	25.96% 196	755
Market Byram to attract more visitors here	16.56% 126	27.07% 206	26.68% 203	29.70% 226	761

Q36 How do you prefer to recreate in town?

Answered: 754 Skipped: 309



Byram Township Parks and Recreation Plan (PRP)

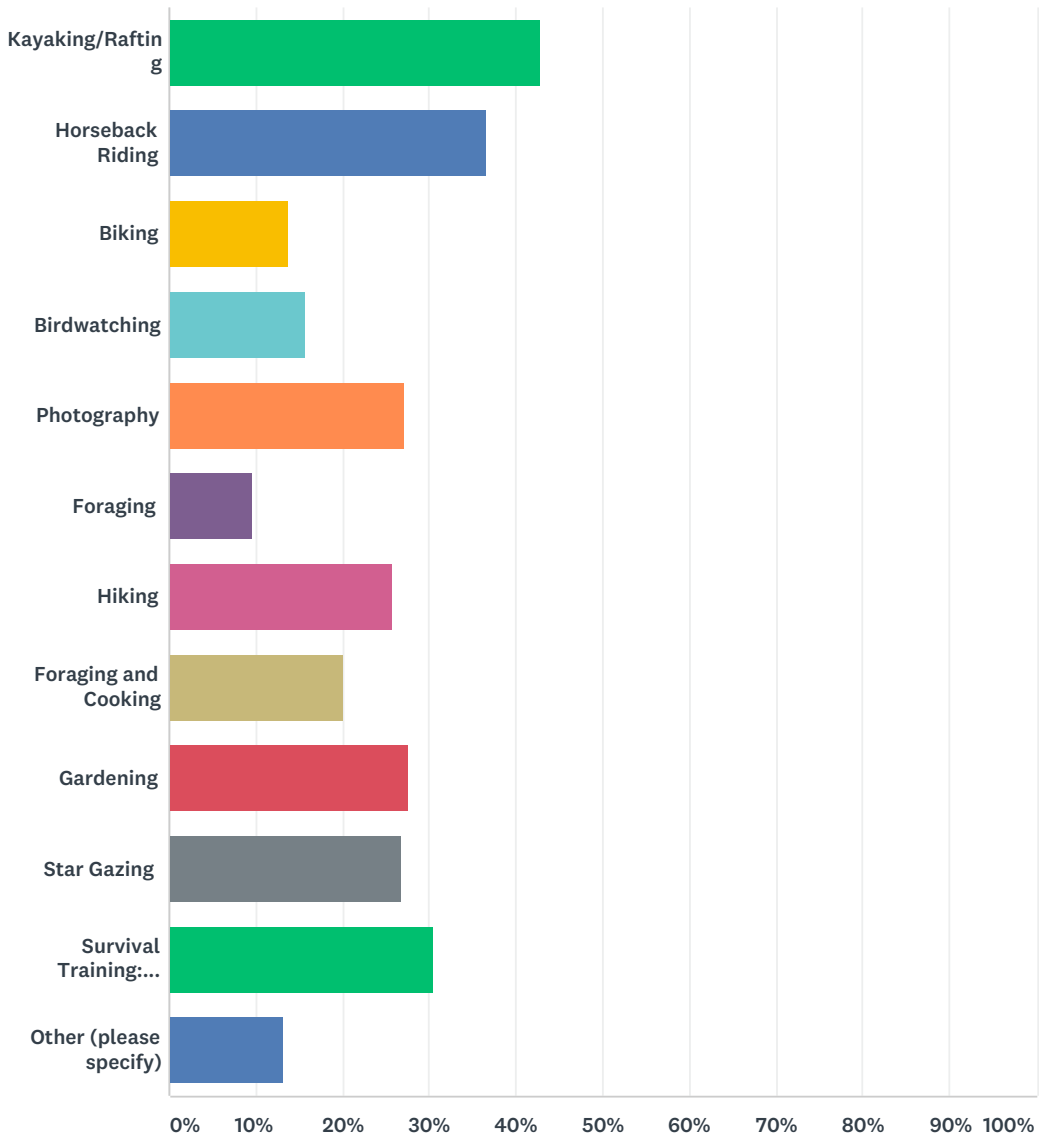
Bike	36.87%	278
Hike	55.57%	419
Walk	70.03%	528
Run	20.56%	155
Boat	34.08%	257
Fish	28.38%	214
Climb	6.76%	51
Birdwatch	13.79%	104
Forage	2.92%	22
Photography	21.75%	164
Dining	70.69%	533
Drink	36.60%	276
Shop	38.46%	290
Entertainment	32.63%	246
Hunt	6.23%	47
Field Sports	27.19%	205
Other (please specify)	5.97%	45
Total Respondents: 754		

Q37 Where are there opportunities to rent recreational equipment in town?

Answered: 236 Skipped: 827

Q38 Would you pay for a guided tour or class for any of the following?

Answered: 474 Skipped: 589



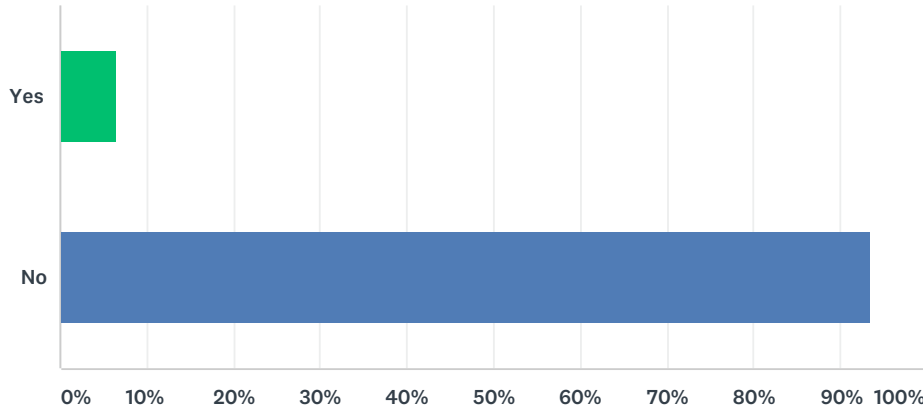
ANSWER CHOICES	RESPONSES	
Kayaking/Rafting	42.83%	203
Horseback Riding	36.71%	174
Biking	13.71%	65
Birdwatching	15.61%	74
Photography	27.22%	129
Foraging	9.70%	46
Hiking	25.74%	122
Foraging and Cooking	20.04%	95

Byram Township Parks and Recreation Plan (PRP)

Gardening	27.64%	131
Star Gazing	26.79%	127
Survival Training: Navigation, Fire Building, etc	30.59%	145
Other (please specify)	13.08%	62
Total Respondents: 474		

Q39 Do you camp in the state forests located in Byram?

Answered: 762 Skipped: 301



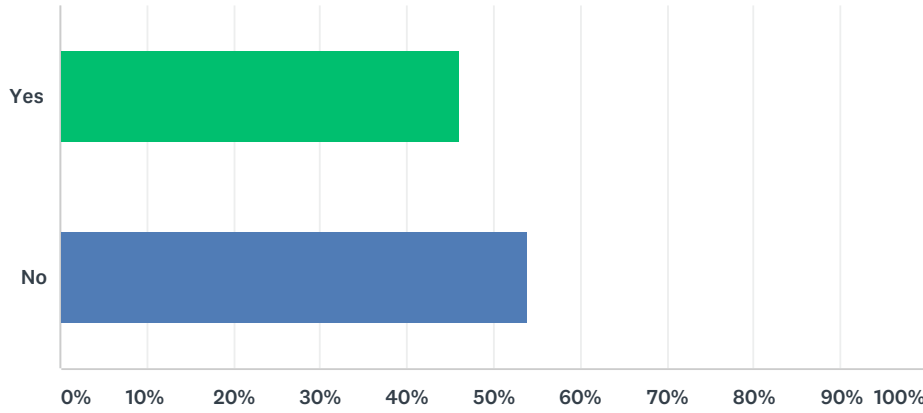
ANSWER CHOICES	RESPONSES	
Yes	6.43%	49
No	93.57%	713
TOTAL		762

Q40 Why or why not?

Answered: 375 Skipped: 688

Q41 Would you participate in a community garden?

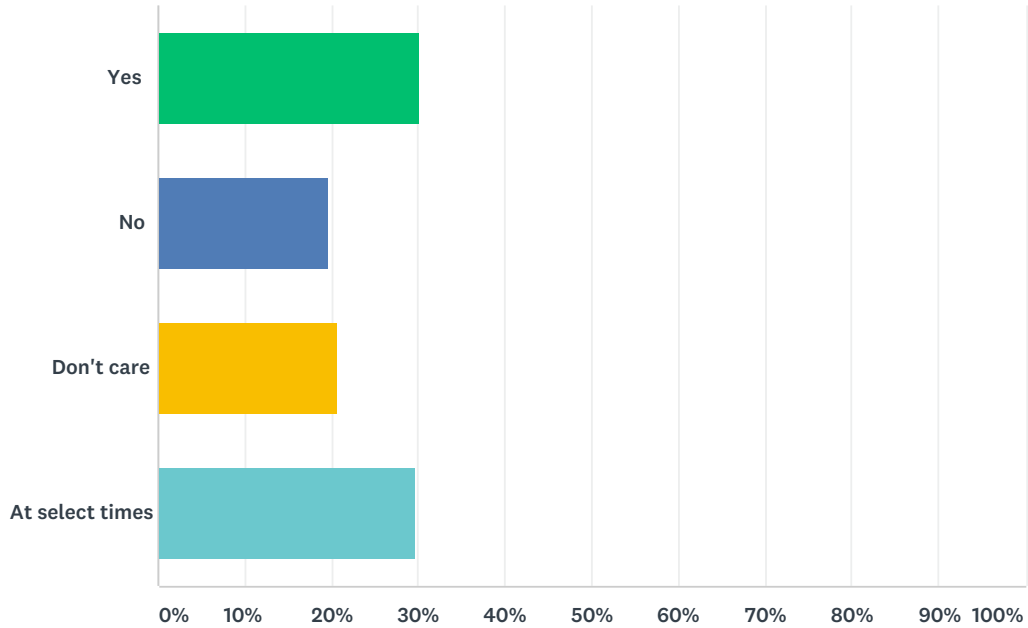
Answered: 697 Skipped: 366



ANSWER CHOICES	RESPONSES	
Yes	46.05%	321
No	53.95%	376
TOTAL		697

Q42 Would you like food vendors or food trucks in parks or at trailheads?

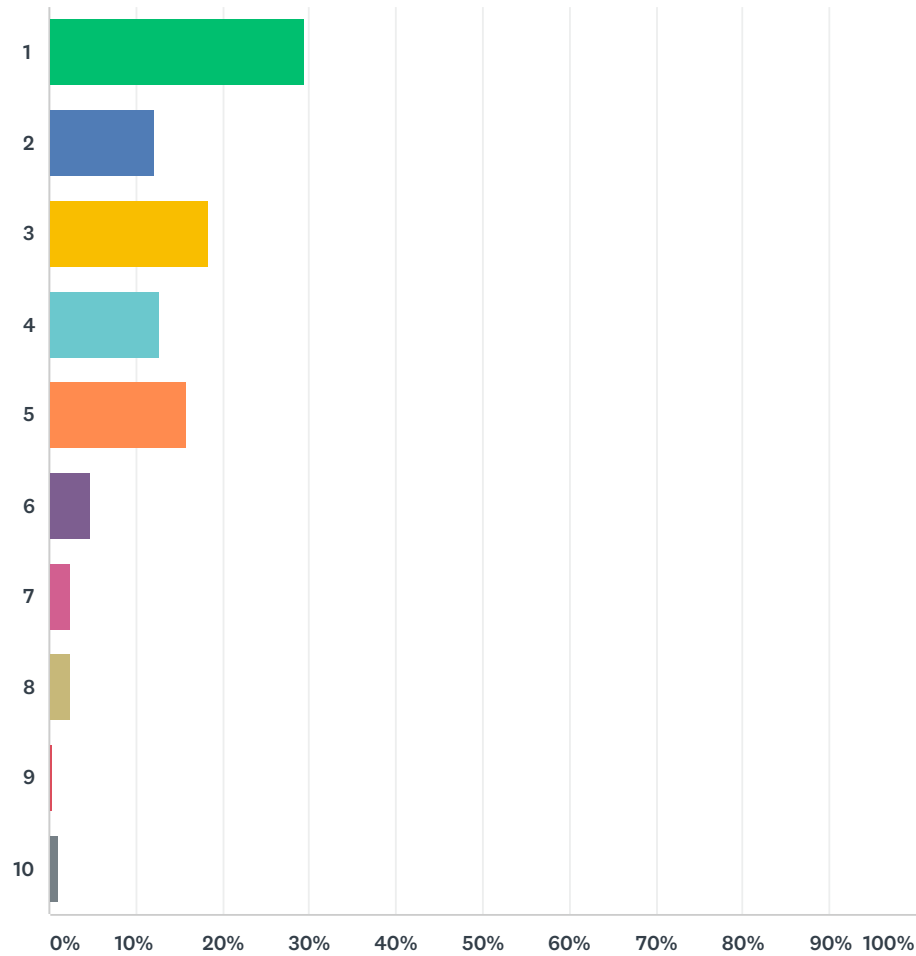
Answered: 776 Skipped: 287



ANSWER CHOICES	RESPONSES	
Yes	30.03%	233
No	19.72%	153
Don't care	20.62%	160
At select times	29.64%	230
TOTAL		776

Q43 On a scale from one to ten, how well does Byram currently market its eco-tourism opportunities? (1=Very poorly, 10= very well)

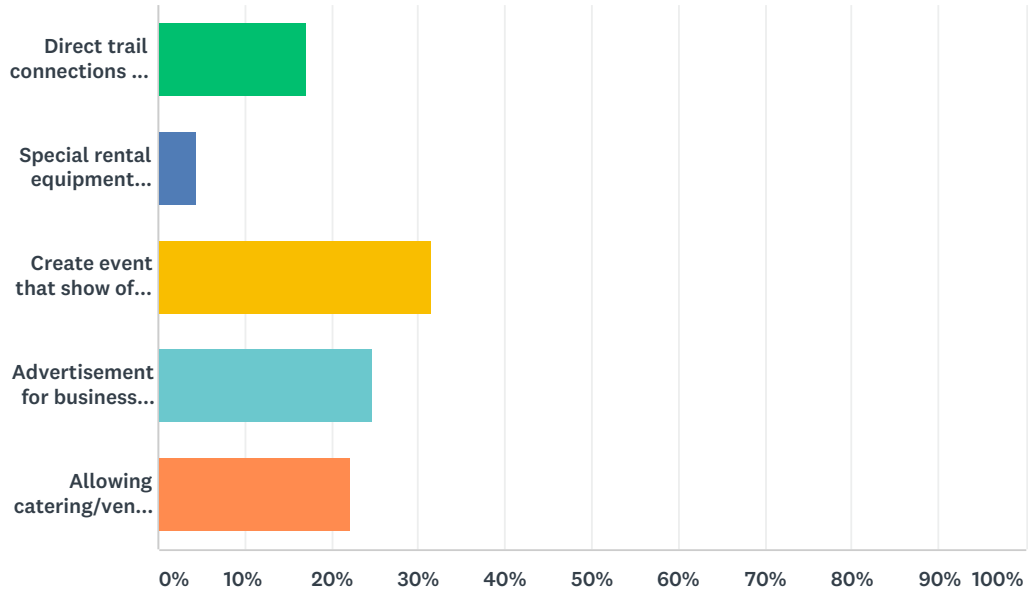
Answered: 697 Skipped: 366



ANSWER CHOICES	RESPONSES	
1	29.56%	206
2	12.05%	84
3	18.51%	129
4	12.77%	89
5	15.93%	111
6	4.73%	33
7	2.44%	17
8	2.44%	17
9	0.43%	3
10	1.15%	8

Q44 If you own/operate a business in Byram Township, how would you like the town to link your business to eco-tourism opportunities?

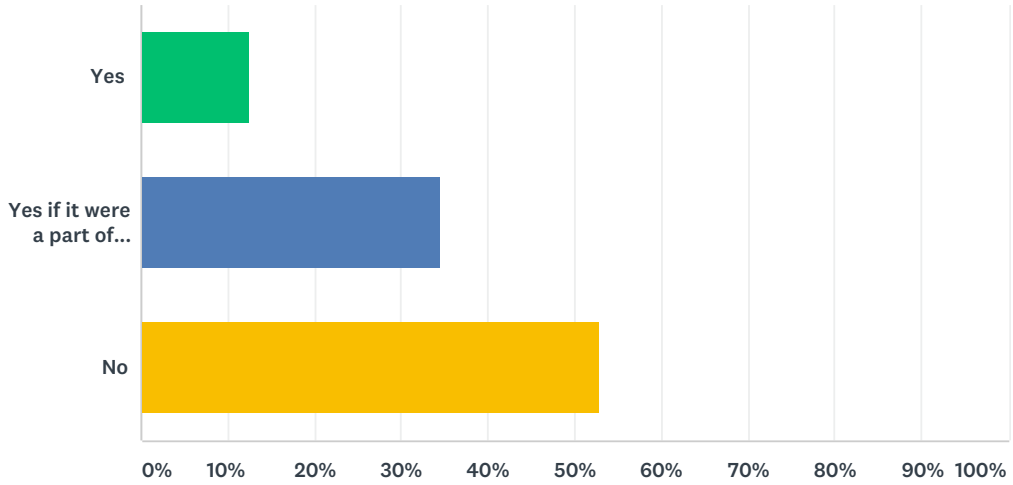
Answered: 158 Skipped: 905



ANSWER CHOICES	RESPONSES	
Direct trail connections to the business	17.09%	27
Special rental equipment offers	4.43%	7
Create event that show off local ecology and local business	31.65%	50
Advertisement for businesses in the trail kiosks or on trail website	24.68%	39
Allowing catering/vending events	22.15%	35
TOTAL		158

Q45 If you are not a Byram resident, would you be willing to pay a fee to use Byram Township recreational facilities?

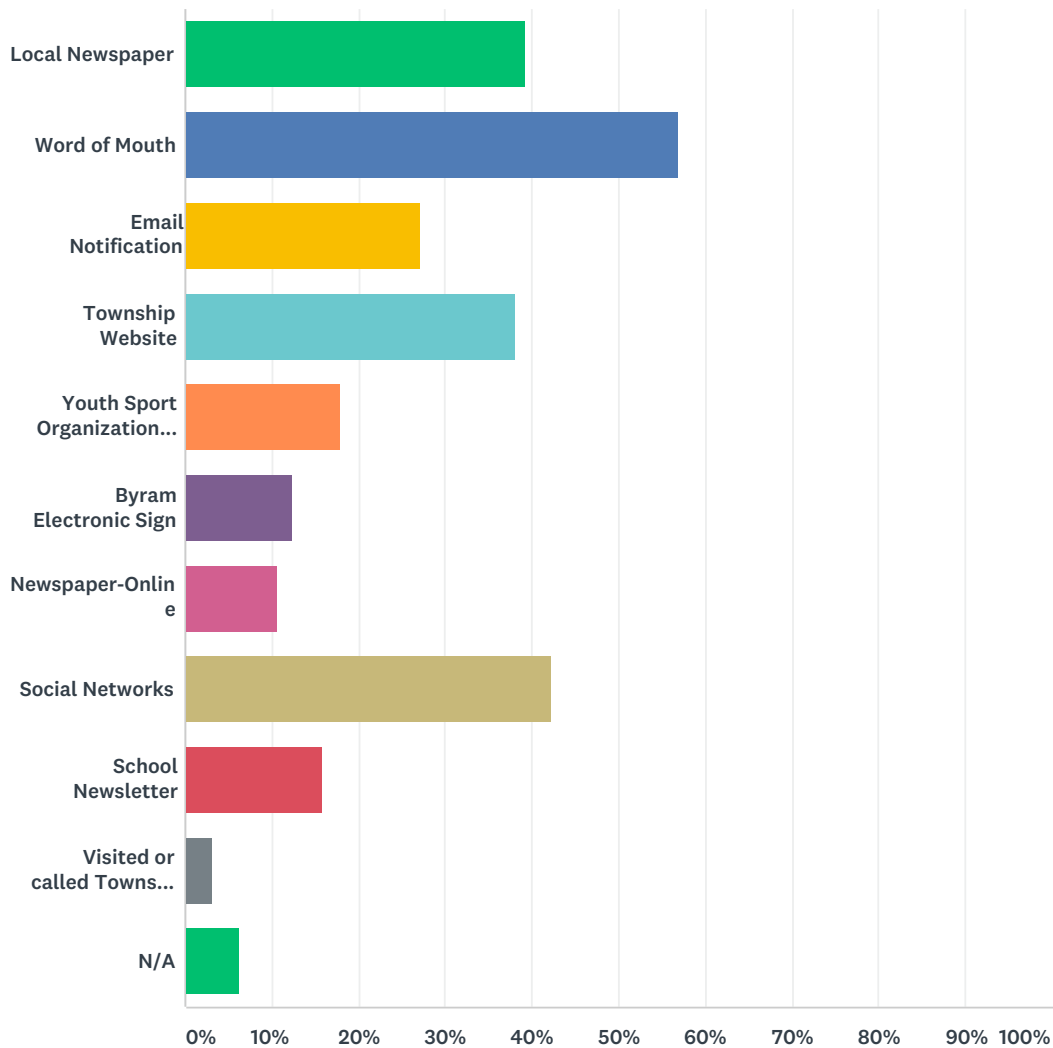
Answered: 238 Skipped: 825



ANSWER CHOICES	RESPONSES	
Yes	12.61%	30
Yes if it were a part of program or team fee	34.45%	82
No	52.94%	126
TOTAL		238

Q46 In which ways have you learned about activities provided by Byram Township? (check all apply)

Answered: 683 Skipped: 380



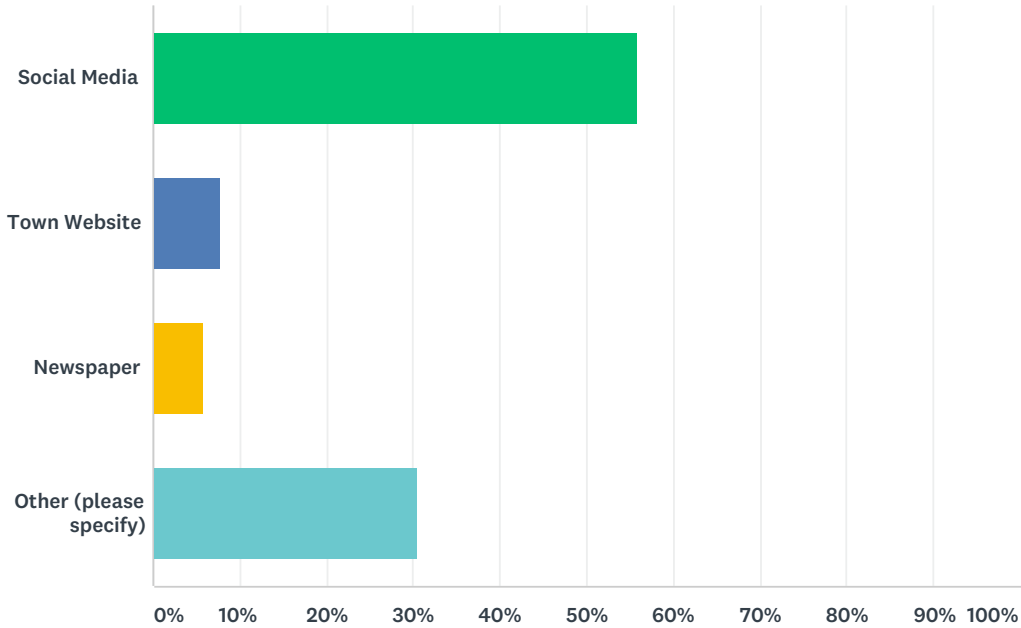
ANSWER CHOICES	RESPONSES	
Local Newspaper	39.39%	269
Word of Mouth	56.81%	388
Email Notification	27.23%	186
Township Website	38.07%	260
Youth Sport Organization Website	18.01%	123
Byram Electronic Sign	12.30%	84
Newspaper-Online	10.69%	73
Social Networks	42.31%	289
School Newsletter	15.96%	109

Byram Township Parks and Recreation Plan (PRP)

Visited or called Township Office	3.07%	21
N/A	6.30%	43
Total Respondents: 683		

Q47 How did you find out about this survey?

Answered: 742 Skipped: 321



ANSWER CHOICES	RESPONSES	
Social Media	55.80%	414
Town Website	7.82%	58
Newspaper	5.80%	43
Other (please specify)	30.59%	227
TOTAL		742

Q48 Any remaining comments you'd like to make about Byram Township's open space, recreation, trails, eco-tourism, and stewardship programs?

Answered: 250 Skipped: 813

III. Youth Sports Enrollment



*Byram Township Area
Sports Enrollment*

Organization	Contact	Most Recent Enrollment Numbers
Lenape Valley Basketball Association	Mike Manzi	Boys: 24
		Girls: 12
		Travel: 46
Hobb Engler Little League Baseball	Bill Brown	190
Lenape Valley Patriots Football	Dave Kraus	191
Lenape Valley Soccer	Chris Palermo	Recreation: 125
		Travel: 125
Byram School District	Bryan Henz	Between 800-815
Lenape Regional High School	Robert Cline	705
Lenape Valley Lacrosse	Matt Fowler	135
Men's Softball	Scott Price	Around 105
Lenape Valley Junior Patriots Wrestling Club	Adam Pavese	65

IV. Updated ROSI

**EXHIBIT 1 to DECLARATION
RECREATION AND OPEN SPACE INVENTORY**

The Recreation and Open Space Inventory (ROSI) is a document compiled by a local government unit as a master list of its Green Acres-restricted lands (known as "parkland" under the Green Acres rules *N.J.A.C. 7:36*). Lands that are subject to Green Acres restrictions cannot be disposed of, or diverted to a use other than recreation or conservation purposes, without the approval of the DEP Commissioner and the State House Commission. The Declaration of Encumbrance, including the ROSI, is recorded with the appropriate county clerk as a condition of the Green Acres funding contract in order to provide notice of the Green Acres restrictions on these lands to title searchers and the general public.

LANDS THAT SHOULD BE LISTED ON THE ROSI

Green Acres-restricted lands fall into two categories: funded parkland (lands included in the acquisition or park development projects funded by the Green Acres Program) and unfunded parkland (other lands held by the local government unit for recreation or conservation purposes at the time it received Green Acres funding). All funded and unfunded parkland parcels must be listed on the ROSI.

Lands owned by school boards, parking authorities, housing authorities, and similar public agencies without primary recreation or conservation responsibilities should not be inventoried unless they are also held for recreation and conservation purposes by the Local Government Unit. (e.g., through a lease, easement, use agreement or other agreement to which the Local Government Unit is a grantee.)

The ROSI should be compiled by a staff person who is knowledgeable about the local government unit's land holdings, uses of the land holdings and local land use regulations. The Local Government Units' planning board, environmental commission and other boards or commissions are encouraged to participate in the preparation and review of the ROSI.

The ROSI form is divided into three sections: Page 4, for land held in fee simple for recreation and conservation purposes; Page 5, for land held under a conservation restriction; and Page 6, for leases or use agreements held by the Local Government Unit for recreation and conservation purposes. Please review the Sample ROSI Sheets tab before completing the ROSI.

WHEN PREPARING AND SUBMITTING THE ROSI, please take note of the following:

The page number and the total number of pages in the completed ROSI must be entered at the top right corner of each page. **All pages, excluding the Sample ROSI Sheet, must be submitted.** Facility Names should be typed in all capital letters when filling out the three sections. All fields in each section should be filled in - including the acreage for each individual lot (do not submit the total acreage for the park). If there have been block and lot changes (consolidation / renumbering) since the last ROSI submission, please complete the last page of this document.

ROSI TAX MAPS

As an attachment to the ROSI, the local government unit should submit a copy of each appropriate municipal tax map (current as of the date of the Green Acres application) showing the parcels of parkland listed on the ROSI, with the approximate boundaries of each parcel clearly marked in colored ink. (See *N.J.A.C. 7:36-6.4(a)3ii* or *12.4(a)4ii*). If only a portion of a current tax lot is encumbered, the Green Acres-encumbered portion of the parcel should be clearly delineated, to scale, on the tax map. The Green Acres Program encourages local government units with Geographic Information System ("GIS") capability to utilize aerial maps (overlaid with digitized tax map lines) instead of photocopies of the tax map. If aerial maps are used, the local government unit should submit paper copies of the GIS-based maps to the Green Acres Program and should include with its submission a disk containing the mapping information in a **geodatabase** or **shapefile** format.

Form Specific Instructions

For parcels held in fee simple or in conservation restriction (easement), please provide the following: (1) location (as listed in the municipality's tax records), (2) name of park/facility, (3) block and lot identification numbers as shown on the current, official tax map, (4) the acreage for each individual lot, (5) whether the interest held by the local government unit for recreation or conservation covers the full or only a portion of the tax lot, (6) if partial lots are involved, the Green Acres encumbered acreage, (7) if the property is co-owned with other partners, (8) a notation of whether the property is subject to a conservation easement funded by the Environmental Infrastructure Funding Program (EIFP), and (9) a notation about whether the parcel is funded or unfunded parkland.

For parcels held through a lease or use agreement, please provide the following: (1) location (as listed in the municipality's tax records), (2) name of park/facility, (3) block and lot identification numbers as shown on the current, official tax map, (4) the acreage for each individual lot, (5) whether the interest held by the local government unit for recreation or conservation covers the full or only a portion of the tax lot, (6) if partial lots are involved, the Green Acres encumbered acreage, (7) the expiration date for the lease or use agreement, (8) the name of the underlying landowner, and (9) a notation about whether any of the recreation and conservation facilities on the encumbered property were funded by Green Acres or whether the leasehold interest is considered unfunded parkland.

Certification

If the local government unit is a municipality, the completed ROSI must be reviewed and duly executed and certified by the chief executive officer and the planning board chairperson. If the local unit is a county, the completed ROSI must be reviewed and duly executed and certified by the chief executive officer and one of the following: the parks director, or the director of the open space program. (See N.J.A.C. 7:36-6.5(a)2) *If the Local Unit's form of government does not allow for the Mayor to sign without a resolution from the governing body, please include the number and date of the resolution along with a copy of the passed resolution.*

Special Notes

1. This ROSI, as completed and duly executed, shall be incorporated into both (1) the Green Acres Project Agreement and (2) the Declaration of Encumbrance.
2. The Local Government Units' governing body and planning board should designate, with appropriate descriptive labels, all lands listed on this ROSI in any revision or update of the following master plan elements: recreation plan, conservation plan, and land use plan. However, failure to do so shall have no effect on the validity of the ROSI.
3. If lands held by the Local Government Unit for recreation and conservation purposes are omitted from the ROSI by mistake, inadvertence, or otherwise, such lands shall be subject to the same terms and conditions, covenants, and restrictions as they would be if they were included. Deletion or omission of lands listed on previously submitted ROSI's is prohibited without prior written approval of the Green Acres Program, and may require a public hearing. See N.J.A.C. 7:36-25.3.

Please check the Green Acres web site at <http://www.nj.gov/dep/greenacres/pdflaunch.html> for an updated version of this ROSI form prior to completion.

All pages of the ROSI must be electronically submitted with the completed original Certification page (page 7) mailed to the Project Manager's attention. Only pages 1 through 3, page 7, and those pages containing property information need to be included in the Declaration of Encumbrance that is sent for recording.

RECREATION AND OPEN SPACE INVENTORY

Definitions (as found at N.J.A.C. 7:36-2)

For the purposes of this ROSI, the following definitions shall apply whenever a form of the word is used:

“Conservation restriction”: an interest in land less than fee simple, stated in the form of a right, restriction, easement, covenant, or condition, in any deed, will, or other instrument, other than a lease, executed by or on behalf of the owner of the land, appropriate to retaining land or water areas predominantly in their natural, scenic, open, or wooded condition; appropriate for conservation of soil or wildlife; appropriate for outdoor recreation or park use; or appropriate as suitable habitat for flora or fauna. Often known as a "Conservation Easement".

“Declaration”: the recordable, written instrument executed by a local government unit that declares that all of the local government unit's funded and unfunded parklands are subject to the Green Acres restrictions. Such written instrument shall include the local government unit's Recreation and Open Space Inventory and is a component of the Project Agreement.

“Development”: any improvement to a land or water area of a parkland that is designed to expand or enhance its utilization for outdoor recreation and conservation purposes, and shall include the construction, renovation, or repair of any such improvement, but shall not mean shore protection or beach renourishment or replenishment activities, except as provided at N.J.A.C. 7:36-10.3(a)5 and 21.3(a)5. This term may include any of the following types of ancillary improvements to a parkland: roadways, parking, landscaping, fencing, lighting, utilities, structures, and any other improvement that expands or enhances the use of parkland for outdoor recreation and conservation purposes.

“Fee simple”: absolute ownership in land, unencumbered by any other interest or estate.

“Funded parkland”: parkland that a local government unit has acquired or developed with Green Acres funding.

“Held,” when used in the ROSI with reference to land: owned, leased, or otherwise controlled for recreation/conservation purposes.

“Historic preservation restriction”: an interest in land less than fee simple, stated in the form of a right, restriction, easement, covenant, or condition, in any deed, will or other instrument, other than a lease, executed by or on behalf of the owner of the land, appropriate to preserving a structure or site that is historically significant for its architecture, archaeology or associations.

“Land” or **“Lands”**: real property, including any improvement, right-of-way, water, riparian and other rights, easements, privileges, and any other rights or interests in, relating to, or connected with real property.

“Local government unit”: a county, municipality, or other political subdivision of the State, or any agency, authority, or other entity thereof the primary purpose of which is to administer, protect, acquire, develop, or maintain lands for recreation and conservation purposes.

“Parkland”: land acquired, developed, and/or used for recreation and conservation purposes, including funded and unfunded parkland.

“Recreation and conservation purposes”: the use of lands for beaches, biological or ecological study, boating, camping, fishing, forests, greenways, hunting, natural areas, parks, playgrounds, protecting historic properties, water reserves, watershed protection, wildlife preserves, active sports, or a similar use for either public outdoor recreation or conservation of natural resources, or both, pursuant to the Green Acres laws. This term includes the use of historic areas pursuant to P.L. 1974, c.102; P.L. 1978, c.118; P.L. 1983, c.354; P.L. 1987, c.265; P.L. 1989, c.183; P.L. 1992, c.88; and P.L. 1995, c.204; and the use of historic buildings and structures pursuant to P.L. 1992, c.88, and P.L. 1995, c.204.

“Recreation and Open Space Inventory” or **“ROSI”**: the listing of all of a local government unit's funded and unfunded parkland, including a description sufficient to identify each such parcel.

“Time of receipt of Green Acres funding”: for a development project, the period from the earlier of the dates listed at 1 and 2 below until the date of the first transmittal of Green Acres funding. For an acquisition project, this term shall mean the period from the earlier of the dates listed at 1 and 2 below until the date of the first transmittal of Green Acres funding for each parcel acquired as part of the project:

1. The date of the letter from the Department notifying the local government unit of the Green Acres funding award; or
2. The date of the at-risk authorization provided by Green Acres under N.J.A.C. 7:36-6.3 or 12.3.

“Unfunded parkland”: parkland, other than funded parkland, that is held by a local government unit for recreation and conservation purposes at the time of receipt of Green Acres funding.

Legislative & Regulatory References

Green Acres enabling legislation: *N.J.S.A. 13:8A-1 et seq.*; *N.J.S.A. 13:8A-19 et seq.*; *N.J.S.A. 8:A-35 et seq.*, *N.J.S.A. 13:8C-1 et seq.*; Green Acres Rules: *N.J.A.C. 7:36*; Federal Land and Water Conservation Fund Act, 16 U.S.C. s. 460; and New Jersey Conservation Restriction and Historic Preservation Restriction Act *N.J.S.A. 13:8B-1 et seq.*

Questions? Please call (609) 984-0631

Local Unit: Byram Township

County: Sussex

All lands held for recreation and conservation purposes (1) must be described by their block and lot identification numbers as shown on the current, official tax map and (2) keyed to a current, legible, official map of the local government unit. The official map used for this ROSI is named Township of Byram Zoning Map_and is dated June 19, 2018. Please refer to page 1 of this document for more detailed instructions.

Lands Held in Fee Simple for Recreation and Conservation Purposes	(Use Page 4A -Fee Simple cont'd as necessary for additional lands)
--------------------------------------------------------------------------	--------------------------------------------------------------------

Map Key	Municipal Location per Tax Records	Name of Park / Facility	Block No.	Lot No.	Total Lot Acres	Partial Lot? (Y / N) <small>Note 1</small>	GA Encumbered Acres <small>Note 2</small>	Co-Owners? (Y / N) <small>Note 3</small>	Green Acres Funded? (F / U) <small>Note 4</small>	EIFP Funded? (Y / N) <small>Note 5</small>	Notes
1	Lackawanna Trail	Highland Trail	256	582	0.364	N	0.36	N	N	N	Buis
1	Lackawanna Trail	Highland Trail	256	585	1.86	N	1.86	N	N	N	Buis
1	Lackawanna Trail	Highland Trail	257	616	1.3	N	1.30	N	N	N	Buis
1	Lackawanna Trail	Highland Trail	257	614	0.705	N	0.71	N	N	N	Buis
1	Lackawanna Trail	Highland Trail	258	623	2.17	N	2.17	N	N	N	Buis
2	Roseville Road	C.O. Johnson Park	351	1	55.6	N	55.60	N	F	N	
3	Andover-Mohawk Road	Briar Ridge Park	336	43	44	N	44.00	N	F	N	Arnell
3	Andover-Mohawk Road	Briar Ridge Park	335	1.04	4.08	N	4.08	N	F	N	Heitman
3	Andover-Mohawk Road	Briar Ridge Park	335	2	44.622	N	44.62	N	F	N	Owner's Maintenance
4	Lee Hill Road	Glenside Woods	337	2	21.5	N	21.50	N	F	N	Boyd
4	Catalina Drive	Glenside Woods	337	9	57.26	N	57.26	N	N	N	Donation by Owner
4	Catalina Drive	Glenside Woods	337	9.01	11.552	N	11.55	N	F	N	Gamski
5	Lynn Drive	Forest South	337.01	82	3.6	N	3.60	N	N	N	Donation by Owner
5	Lee Hill Road	Forest South	337.01	85	16.36	N	16.36	N	N	N	Donation by Owner
6	C O Drive	Crranberry Overlook	226	25.02	53.97	N	53.97	N	F	N	Beckman-Kostray
6	Old Indian Spring Road	Crranberry Overlook	226	26	43.25	N	43.25	N	F	N	Johnson Property
6	Old Indian Spring Road	Crranberry Overlook	226	26.08	1.546	N	1.55	N	F	N	Johnson Property
7	Brookwood Road	East Bookwood Park	40	19	4.2	N	4.20	N	N	N	Vetter

Total of all fee simple Green Acres-encumbered acres on this page only:	367.94
Total of all fee simple Green Acres-encumbered acres from all pages of this ROSI:	480.30
Total of all Green Acres-encumbered acres from all pages of this ROSI:	636.28

Note 1: For properties partially held for recreation/conservation (e.g. municipal complex), please supply a survey or tax map with the park boundaries to scale, showing the recreation/conservation area.
Note 2: For entire properties, please supply acreage of entire property. For partial lots, please provide the recreation/conservation acreage only.
Note 3: Does any other entity have an undivided interest in this property? List co-owner in Notes column. **Note 4:** F = Funded by Green Acres; U = Unfunded (i.e., no Green Acres funding utilized)
Note 5: Were Environmental Infrastructure Trust Program funds used to acquire all or part of this property?

Local Unit: Byram Township

County: Sussex

All lands held for recreation and conservation purposes (1) must be described by their block and lot identification numbers as shown on the current, official tax map and (2) keyed to a current, legible, official map of the local government unit. The official map used for this ROSI is named Township of Byram Zoning Map and is dated June 19, 2018. Please refer to page 1 of this document for more detailed instructions.

Lands Subject to Conservation Restriction for Recreation and Conservation Purposes (Use Page 5A ~ Cons. Rest. cont'd. as necessary for additional lands)

Map Key	Municipal Location per Tax Records	Name of Park / Facility	Block No.	Lot No.	Total Lot Acres	Partial Lot? (Y / N) <i>Note 1</i>	GA Encumbered Acres <i>Note 2</i>	Co-Owners? (Y / N) <i>Note 3</i>	Green Acres Funded? (F / U) <i>Note 4</i>	Notes
A.	Route 206	Tamarack Park	360	26.02	40.114	N	40.11	Y	Y	Owned by NJCF
A.	Tamarack Road	Tamarack Park	360	39.04	113.2	N	113.20	Y	Y	Owned by NJCF
C.										
D.										
E.										
F.										
G.										
H.										
I.										
J.										
K.										
L.										
M.										
N.										
O.										
P.										
Q.										
R.										

Total of all conservation easement Green Acres-encumbered acres on this page only: 153.31

Total of all conservation easement Green Acres-encumbered acres from all pages of this ROSI: 153.31

Note 1: For properties partially held for recreation/conservation (e.g. municipal complex), please supply a survey or tax map with the park boundaries to scale, showing the area held for recreation/conservation purposes.

Note 2: For entire properties, please supply acreage of entire property. For partial lots, please provide the recreation/conservation acreage only.

Note 3: Does any other entity have an undivided interest in this property? List co-owner in Notes column.

Note 4: F = Funded by Green Acres; U = Unfunded (i.e., no Green Acres funding utilized)

Local Unit: Byram Township

County: Sussex

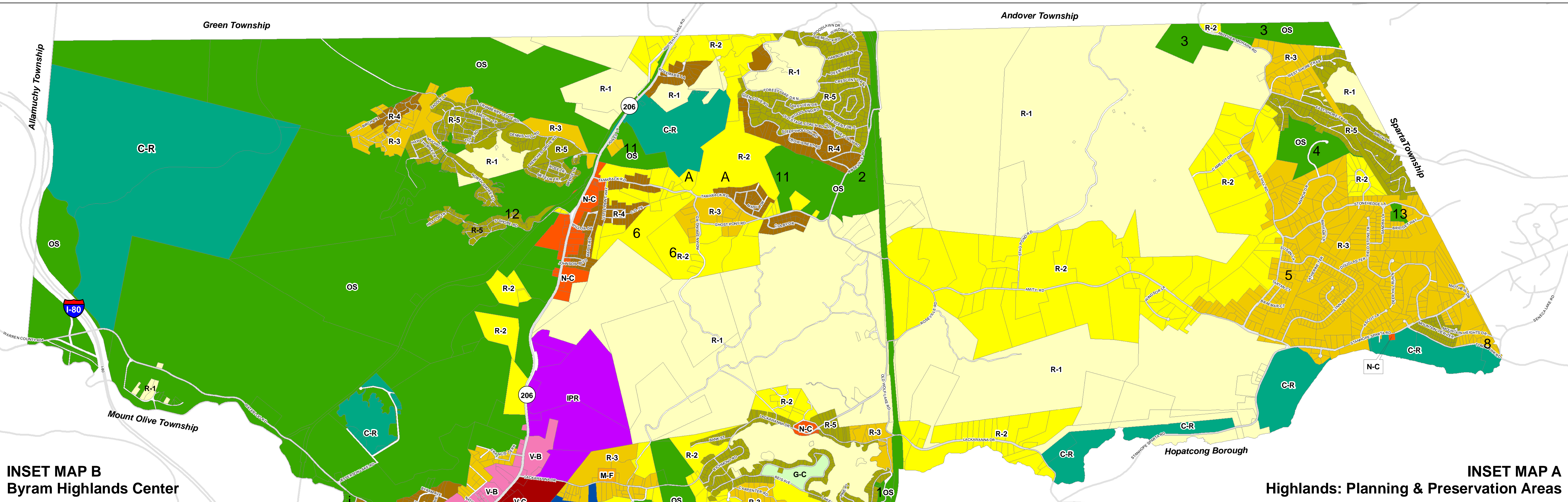
All lands held for recreation and conservation purposes (1) must be described by their block and lot identification numbers as shown on the current, official tax map and (2) keyed to a current, legible, official map of the local government unit. The official map used for this ROSI is named Township of Byram Zoning Map and is dated June 19, 2018. Please refer to page 1 of this document for more detailed instructions.

Lands Held through a Lease or Use Agreement for Recreation and Conservation Purposes

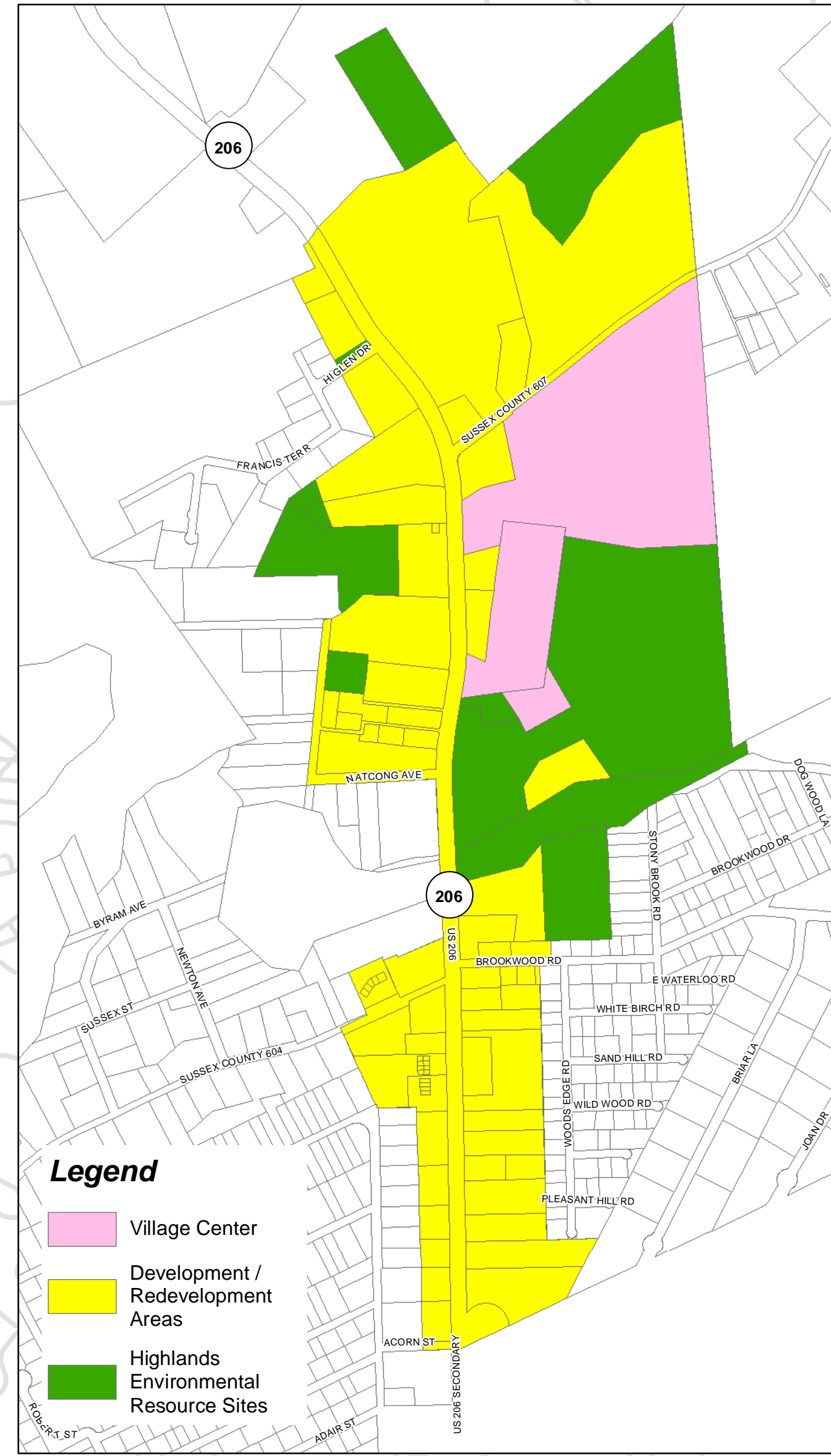
Map Key	Municipal Location per Tax Records	Name of Park / Facility	Block No.	Lot No.	Total Lot Acres	Lease Includes Entire Property? (Y / N) <i>Note 1</i>	GA Encumbered Acres <i>Note 2</i>	Lease / Use Agreement Expiration Date	Underlying Landowner	Green Acres Funded? (F / U) <i>Note 3</i>	Notes
I.	River Road	Riverside Park	22	223	2.661	Y	2.66	2046	NJ DOT	N	Compensation Land
II.											
III.											
IV.											
V.											
VI.											
VII.											
VIII.											
IX.											
X.											
XI.											
XII.											
XIII.											
XIV.											
XV.											
XVI.											
XVII.											
XVIII.											
XIX.											
XX.											

Total of all leased Green Acres-encumbered acres: 2.66

Note 1: For properties that are only partially held for recreation/conservation, please supply a survey or tax map with the park boundaries to scale, showing the area held for recreation/conservation purposes.
Note 2: For entire properties, please supply acreage of entire property. For partial lots, please provide the recreation/conservation acreage only.
Note 3: F = Funded by Green Acres; U = Unfunded (i.e., no Green Acres funding utilized)

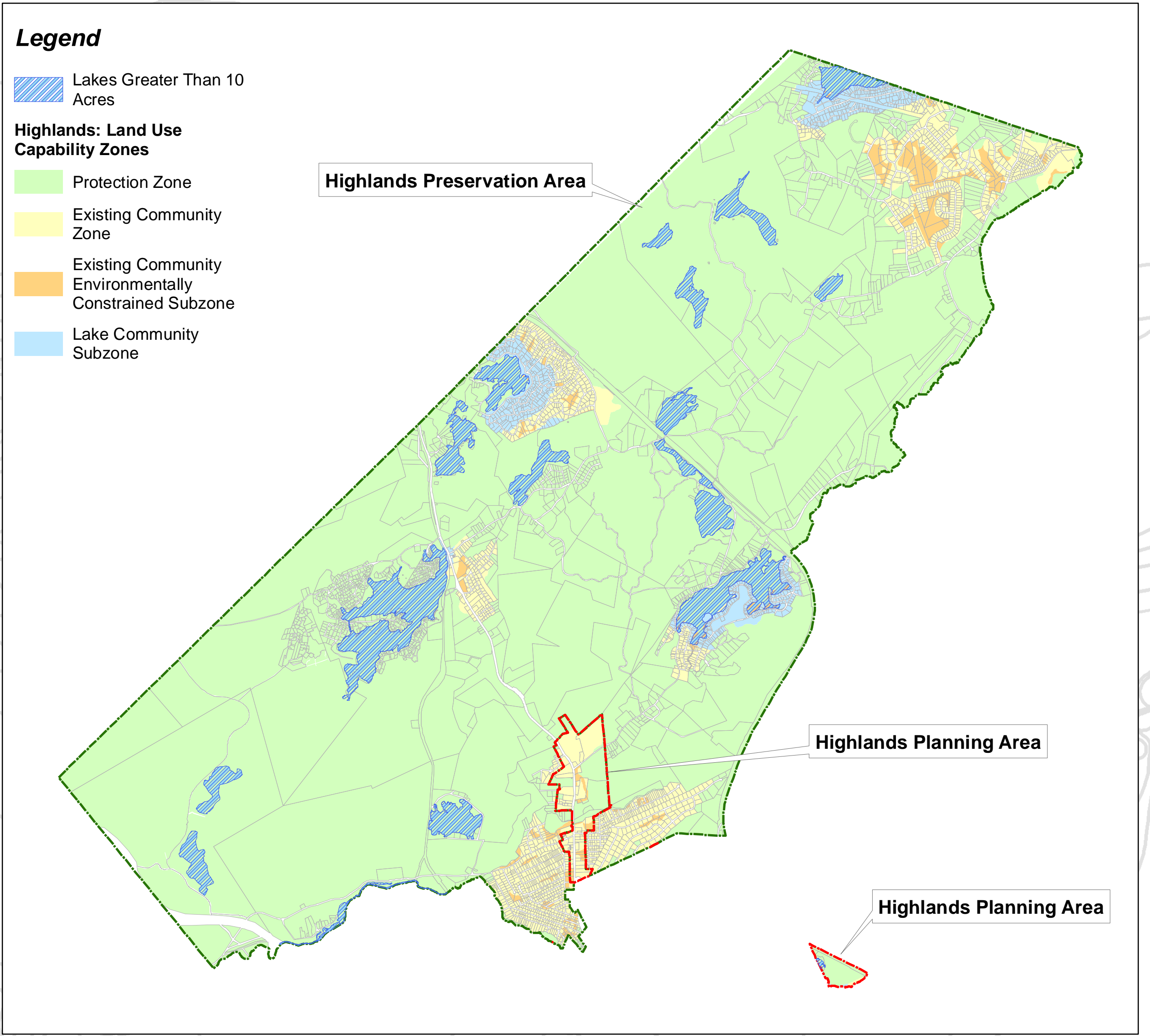


INSET MAP B
Byram Highlands Center



- Legend**
- Village Center
 - Development / Redevelopment Areas
 - Highlands Environmental Resource Sites

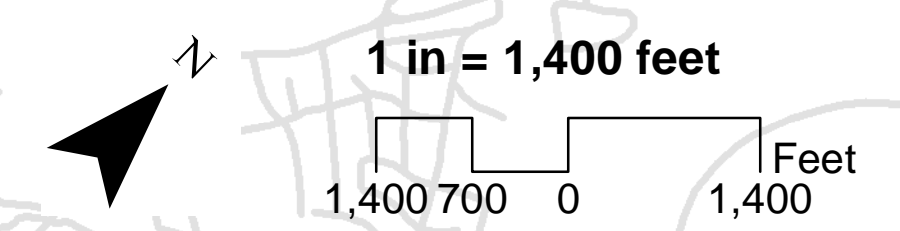
INSET MAP A
Highlands: Planning & Preservation Areas



- Legend**
- Lakes Greater Than 10 Acres
 - Highlands: Land Use Capability Zones
 - Protection Zone
 - Existing Community Zone
 - Existing Community Environmentally Constrained Subzone
 - Lake Community Subzone

TOWNSHIP OF BYRAM ZONING MAP

- Legend**
- R-1 10 acres
 - R-2 5 acres
 - R-3 1 acre
 - R-4 1/2 acre
 - R-5 1/4 acre
 - M-F Multifamily
 - N-C
 - V-C 60 acres
 - V-B
 - IPR
 - G-C
 - C-R 20 acres
 - F-P 80 acres
 - OS



Township of Byram, Sussex County
Date of Adoption

Prepared By: **L&G Planning**
Your Community Better Defined through Strategic Planning. We ensure all the pieces fit.

Funding Assistance From: **Highlands Council**
New Jersey


CERTIFICATION:

I HEREBY CERTIFY that this Recreation and Open Space Inventory, comprising 8 total pages, is a complete and accurate listing of all lands held by the Local Government Unit, as of this 29th day of June, 2018, for recreation and conservation purposes at the time of receipt of Green Acres funding.

This ROSI is being submitted to Green Acres as part of project number: 1904-00-078 and entitled: Township of Byram, Updated Roster of Open Space.



Chief Executive Officer of Local Government Unit
Joseph Sabatini
Date: 11/1/18



Planning Board Chairperson (or equivalent)
George Shivas Jr.
Date: 11/1/18

This Certification is to be signed only on this page, Page 7, of the Recreation and Open Space Inventory.

If required by local ordinance, number and date of governing body resolution authorizing Mayor to sign the ROSI:

151-2018

Resolution Number

8/14/2018

Date of Resolution

(Resolution attached)

State of New Jersey, County of Sussex: I Certify that on November 1, 2018
Joseph Sabatini & George Shivas, Jr. personally came before me and stated to my satisfaction that this person executed this instrument as his own act.


Cynthia Church, Deputy Township Clerk

Cynthia Church
Notary Public of NJ
Commission Expires 2/5/2020

20181113010233100
11/13/2018 02:16:04 PM
MUN DEED
NUMBER OF PAGES : 11
Recording Fee : \$8.00

SUSSEX COUNTY RECORDING COVER PAGE

Honorable Jeffrey M. Parrott
Sussex County Clerk



This cover page is required to be part of any document affecting land title being recorded in Sussex County, New Jersey. It is part of the recorded instrument and permanent record and should not be detached from the original document.

Official Use Only – Barcode



20181113010233100 1/11
11/13/2018 02:16:04 PM MUN DEED
Bk: 3498 Pg: 378
Jeffrey M. Parrott, County Clerk
Sussex County, NJ

Record & Return To:

Township of Byram
10 Mansfield Drive
Stanhope, N.J. 07874
(973) 347-2500

attn: Cynthia Church

Official Use Only – Realty Transfer Fee

Date of Document:

8-14-2018

Type of Document:

ROSI

First Party Name:

Byram Township

Second Party Name:

Additional Parties To Be Indexed:

PROPERTY INFORMATION (MANDATORY FOR DEEDS)

Block:

See attached list

Lot:

Municipality:

Byram Township

Consideration:

Mailing Address of Grantee:

**TOWNSHIP OF BYRAM
RESOLUTION NO. 151- 2018**

**RESOLUTION AUTHORIZING THE SIGNING OF THE UPDATED RECREATION
AND OPEN SPACE INVENTORY (ROSI)**

WHEREAS, Byram Township's Open Space Consultant has updated Byram's Recreation and Open Space Inventory; and

WHEREAS, Green Acres Program Project Manager Larry Fink has reviewed and approved the ROSI; and

WHEREAS, Green Acres is now requesting that the ROSI be signed by the Township Manager and Planning Board Chairman.

NOW, THEREFORE, BE IT RESOLVED by the Township Council of the Township of Byram, in the County of Sussex and State of New Jersey, Township Manager, Planning Board Chairman and Clerk are hereby authorized to execute any and all documents pertaining to the ROSI.

BYRAM TOWNSHIP COUNCIL

	Councilman Gray	Councilwoman Kash	Councilman Olson	Councilman Roseff	Mayor Rubenstein
Motion			X		
2nd	X				
Yes	X		X	X	X
No					
Abstain					
Absent		X			

ATTEST:

I certify that the foregoing resolution was adopted by the Byram Township Council at a meeting held on August 14, 2018.


 Cynthia Church, Deputy Municipal Clerk

V. Map & List of Priority Future Acquisitions

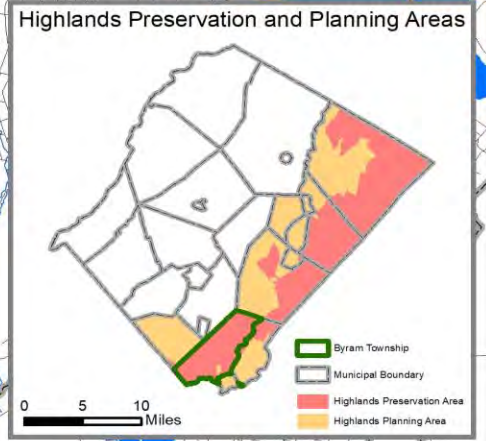
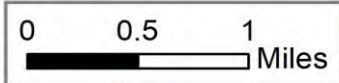
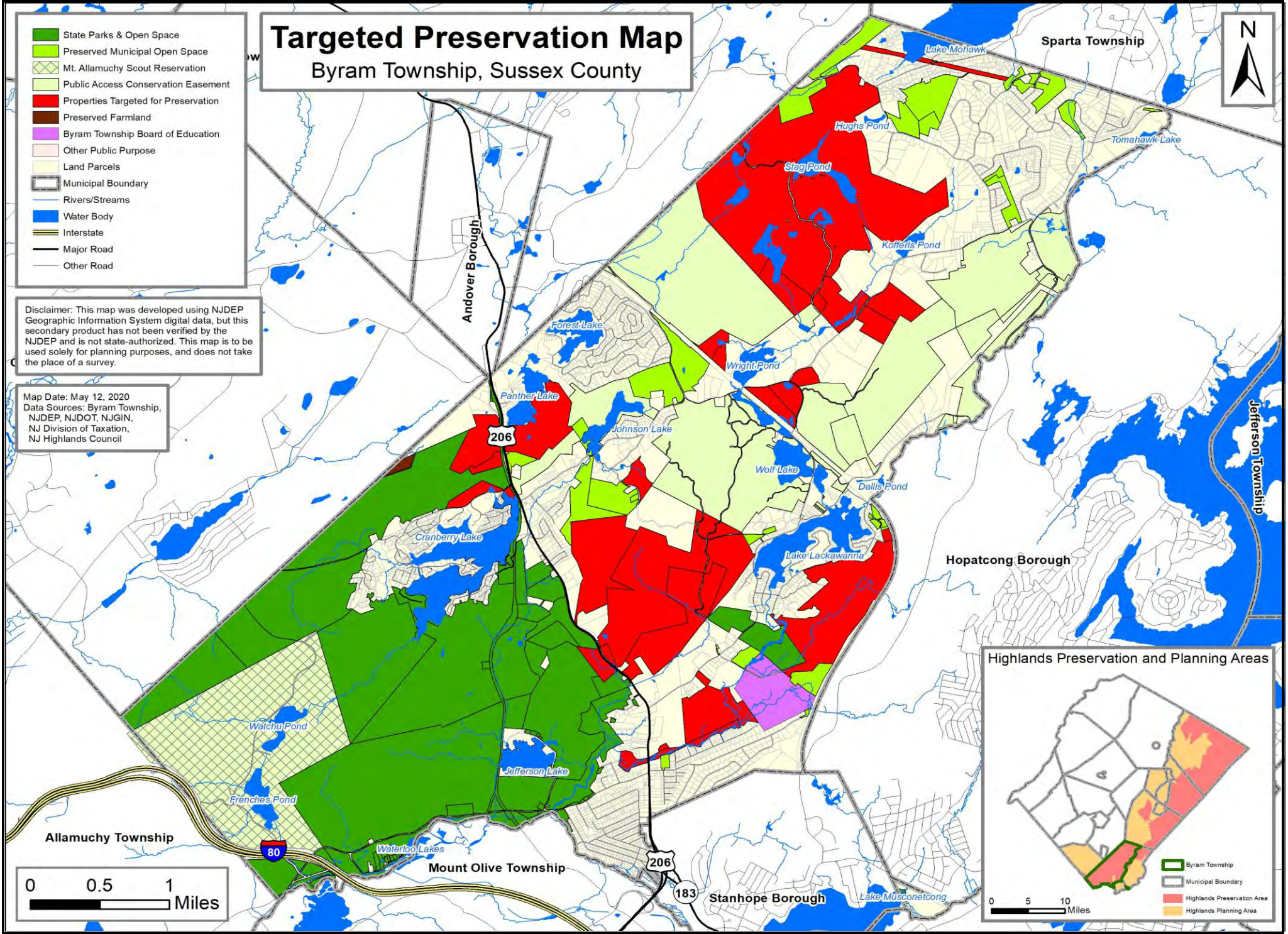
Targeted Preservation Map

Byram Township, Sussex County

- State Parks & Open Space
- Preserved Municipal Open Space
- Mt. Allamuchy Scout Reservation
- Public Access Conservation Easement
- Properties Targeted for Preservation
- Preserved Farmland
- Byram Township Board of Education
- Other Public Purpose
- Land Parcels
- Municipal Boundary
- Rivers/Streams
- Water Body
- Interstate
- Major Road
- Other Road

Disclaimer: This map was developed using NJDEP Geographic Information System digital data, but this secondary product has not been verified by the NJDEP and is not state-authorized. This map is to be used solely for planning purposes, and does not take the place of a survey.

Map Date: May 12, 2020
 Data Sources: Byram Township, NJDEP, NJDOT, NJGIN, NJ Division of Taxation, NJ Highlands Council



Targeted Property Acquisitions

Owner	Block	Lot	Total Acres	Project	Type of Acquisition
Tilcon	226	11	124.29	Highlands Trail	f/c/e
Tilcon	226	8	261.64	Highlands Trail	f/c/e
Tilcon	226	5	143.37	Highlands Trail	f/c/e
Esposito	348	8	15.24	C.O. Johnson Connector	f/e
Esposito	348	7	8.38	C.O. Johnson Connector	f/e
Tilcon	363	1	27.08	Highlands Trail	f/c/e
Tilcon	363	2	63.04	Highlands Trail	f/c/e
Cheyenne Corporation	355	17	90.77	Lubber's Run Connector	f/e
Greg Kihm	362	1.05	19	Cranberry Overlook Connection	f/e
Lake Lackawanna (LLIC)	364	8	246.77	Lubber's Run Greenway	f/c/e
Lake Lackawanna (LLIC)	257	605	3.43	Lubber's Run Greenway	f/c/e
Esposito	347	1	24.38	Wolf Lake Connector	f/e
Esposito	344	27	13.52	Wolf Lake Connector	f/e
Kellog/E.G. Anderson	344	4	217.05	Wolf Lake Connector	c/e
Von Lengerke/Stag Lake	336	1	615.61	Mohawk Connector	e
Von Lengerke/Stag Lake	348	10	380.13	Mohawk Connector	e
Western World	365	5	50.99	Lubber's Run Connector	f/e
Wilcock	380	5	61.4	Tamarack/Allamuchy Connector	f/e
Wilcock	380	4	11.74	Tamarack/Allamuchy Connector	f/e
PSEG ROW	338.01	1	10	Mohawk View/Glenside Woods Connector	e
Lake Bottom Corporation	336	40	48.69	Trail Connection	f/e
Lake Bottom Corporation	344	24.01	28.09	Trail Connection	f/e
Lake Bottom Corporation	344	15	15.6	Trail Connection	f/e
Raimo of Stanhope	36	53	11.61	Lubber's Run Greenway	f/e

Acquisition Type: f-Fee Acquisition c-Conservation Easement e- Trail Easement

VI. Map of Existing Trails

Existing Trails Map

Byram Township, Sussex County

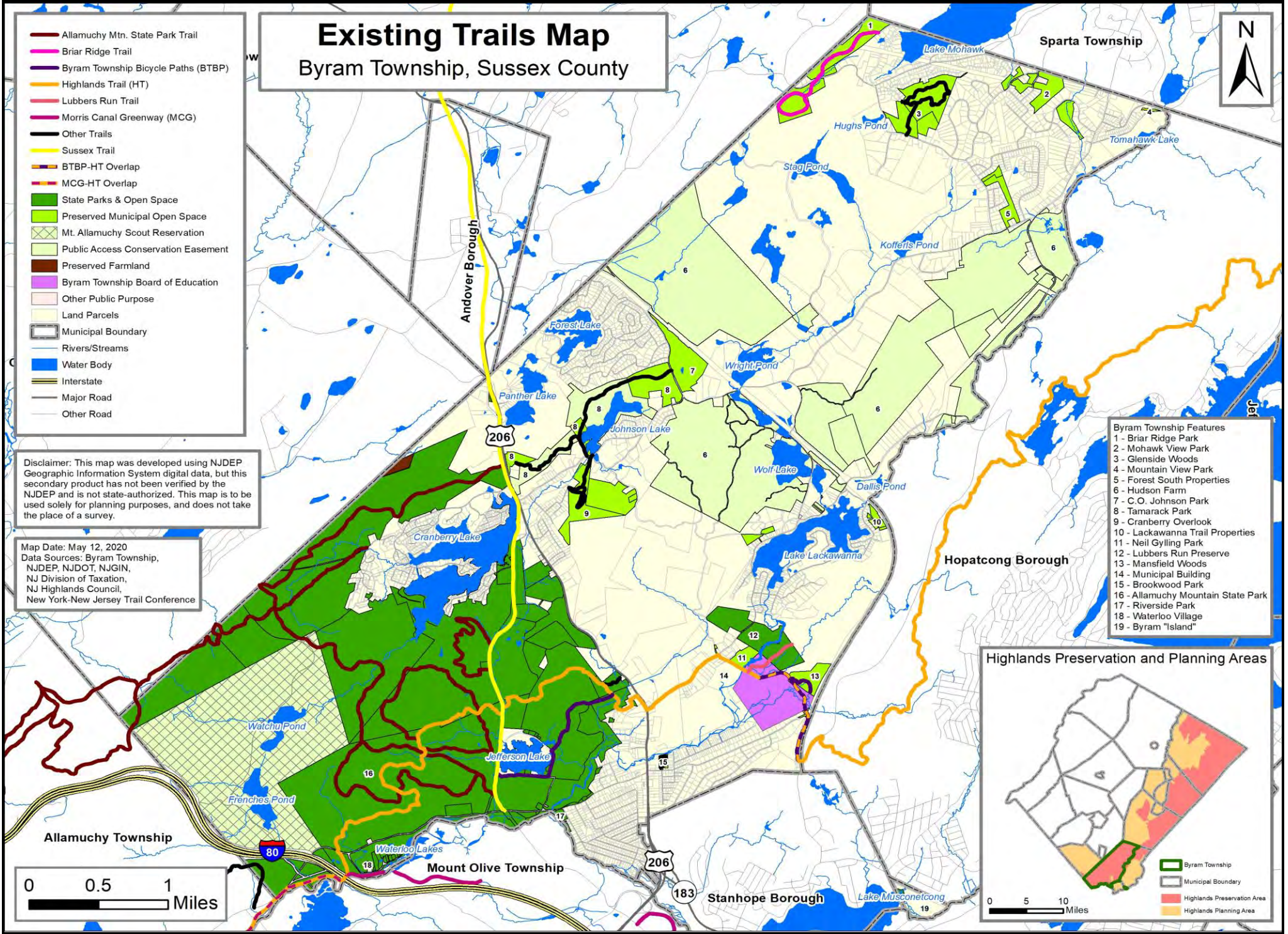
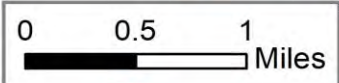
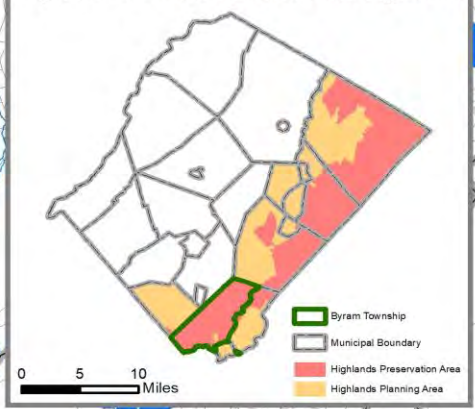
- Allamuchy Mtn. State Park Trail
- Briar Ridge Trail
- Byram Township Bicycle Paths (BTBP)
- Highlands Trail (HT)
- Lubbers Run Trail
- Morris Canal Greenway (MCG)
- Other Trails
- Sussex Trail
- BTBP-HT Overlap
- MCG-HT Overlap
- State Parks & Open Space
- Preserved Municipal Open Space
- Mt. Allamuchy Scout Reservation
- Public Access Conservation Easement
- Preserved Farmland
- Byram Township Board of Education
- Other Public Purpose
- Land Parcels
- Municipal Boundary
- Rivers/Streams
- Water Body
- Interstate
- Major Road
- Other Road

Disclaimer: This map was developed using NJDEP Geographic Information System digital data, but this secondary product has not been verified by the NJDEP and is not state-authorized. This map is to be used solely for planning purposes, and does not take the place of a survey.

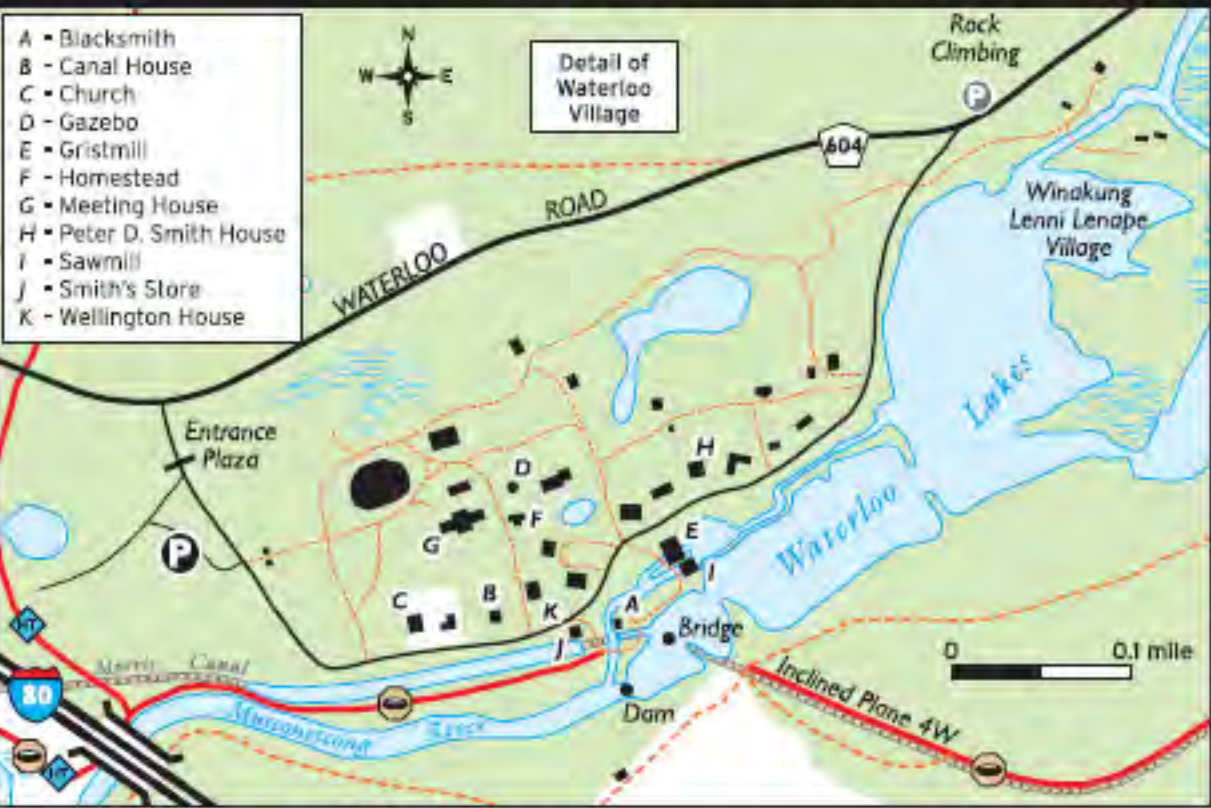
Map Date: May 12, 2020
 Data Sources: Byram Township, NJDEP, NJDOT, NJGIN, NJ Division of Taxation, NJ Highlands Council, New York-New Jersey Trail Conference

- Byram Township Features**
- 1 - Briar Ridge Park
 - 2 - Mohawk View Park
 - 3 - Glenside Woods
 - 4 - Mountain View Park
 - 5 - Forest South Properties
 - 6 - Hudson Farm
 - 7 - C. O. Johnson Park
 - 8 - Tamarack Park
 - 9 - Cranberry Overlook
 - 10 - Lackawanna Trail Properties
 - 11 - Neil Gylling Park
 - 12 - Lubbers Run Preserve
 - 13 - Mansfield Woods
 - 14 - Municipal Building
 - 15 - Brookwood Park
 - 16 - Allamuchy Mountain State Park
 - 17 - Riverside Park
 - 18 - Waterloo Village
 - 19 - Byram "Island"

Highlands Preservation and Planning Areas



Stephens & Allamuchy Mountain State Parks



- Allamuchy Mountain Trails**
- AP - Allamuchy Pond - 2.6 mi
 - BA - Barberry - 0.8 mi
 - BP - Bike Path - 1.3 mi
 - BI - Birch - 0.6 mi
 - DP - Deer Patn - 6.6 mi
 - DC - Ditch/Cardiac - 2.0 mi
 - HI - Highlands* - 8.6 mi
 - IM - Iron Mine - 1.4 mi
 - LV - Lake View - 1.5 mi
 - MC - Morris Canal Gwy* - 6.7 mi
 - PE - Pebble - 3.1 mi
 - RA - Ranger - 2.6 mi
 - SS - Salt Spur - 0.2 mi
 - SB - Sussex Branch* - 2.7 mi
 - SL - Switchback Loop - 2.0 mi
 - WA - Waterloo/517 - 5.6 mi
 - WN - Waterloo North - 0.9 mi
 - WS - Waterloo South - 0.5 mi
 - WW - Waving Willie - 3.4 mi
- *trail continues outside park
- Stephens Trails**
- BL - Blue - 0.9 mi
 - FT - Fire Tower Loop - 0.5 mi
 - GR - Green - 1.9 mi
 - HI - Highlands* - 2.3 mi
 - ML - Maze Loop - 2.8 mi
 - OR - Orange - 1.2 mi
 - PP - Patriot's Path* - 2.3 mi
 - RE - Red - 0.9 mi
 - RW - Red/White - 0.9 mi
 - WH - White Loop - 6.6 mi
 - YE - Yellow - 0.5 mi
- *trail continues outside park



Map adapted by the New York-New Jersey Trail Conference from *Jersey Highlands Trails*, a two-map set that includes elevation contours, is waterproof and tear-resistant, and shows more than 230 miles of trails in the Highlands of New Jersey.

Map funded in part with a national Recreational Trails Program grant in cooperation with the New Jersey State Park Service.

The Trail Conference supports parks by mobilizing thousands of outdoor-loving volunteers who create, maintain, and protect 2,000 miles of public trails. Support trails and the work of our volunteers by purchasing great trail maps, volunteering on the trails, or simply visiting nynjtc.org for more info.

VII. Map & List of Additional Trails – Proposed Trail System

Proposed Trails Map

Byram Township, Sussex County



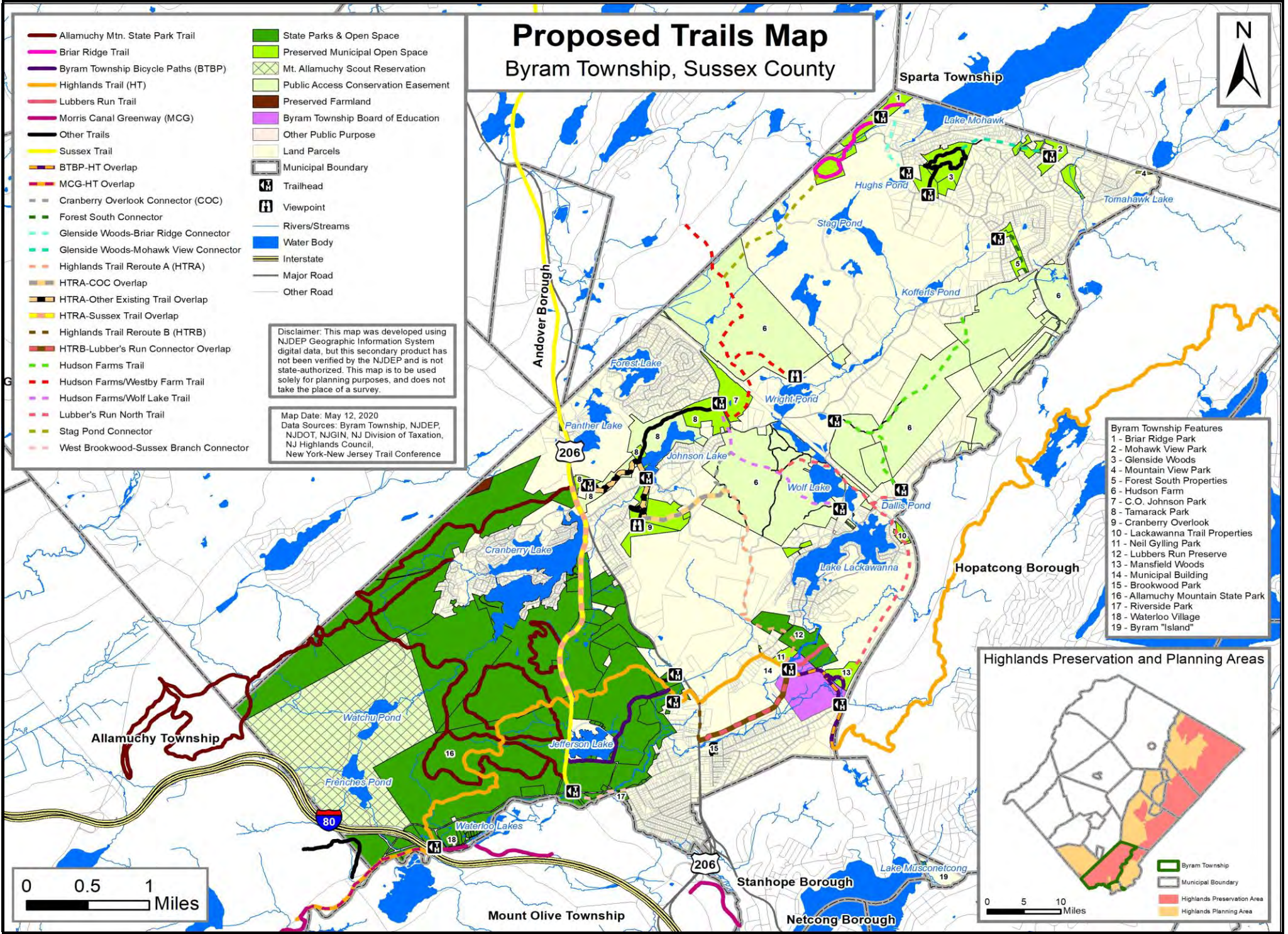

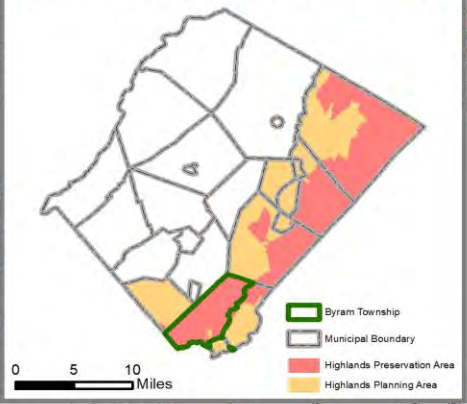
- Allamuchy Mtn. State Park Trail
 - Briar Ridge Trail
 - Byram Township Bicycle Paths (BTBP)
 - Highlands Trail (HT)
 - Lubbers Run Trail
 - Morris Canal Greenway (MCG)
 - Other Trails
 - Sussex Trail
 - BTBP-HT Overlap
 - MCG-HT Overlap
 - Cranberry Overlook Connector (COC)
 - Forest South Connector
 - Glenside Woods-Briar Ridge Connector
 - Glenside Woods-Mohawk View Connector
 - Highlands Trail Reroute A (HTRA)
 - HTRA-COC Overlap
 - HTRA-Other Existing Trail Overlap
 - HTRA-Sussex Trail Overlap
 - Highlands Trail Reroute B (HTRB)
 - HTRB-Lubbers Run Connector Overlap
 - Hudson Farms Trail
 - Hudson Farms/Westby Farm Trail
 - Hudson Farms/Wolf Lake Trail
 - Lubber's Run North Trail
 - Stag Pond Connector
 - West Brookwood-Sussex Branch Connector
- State Parks & Open Space
 - Preserved Municipal Open Space
 - Mt. Allamuchy Scout Reservation
 - Public Access Conservation Easement
 - Preserved Farmland
 - Byram Township Board of Education
 - Other Public Purpose
 - Land Parcels
 - Municipal Boundary
 - M Trailhead
 - V Viewpoint
 - Rivers/Streams
 - Water Body
 - Interstate
 - Major Road
 - Other Road

Disclaimer: This map was developed using NJDEP Geographic Information System digital data, but this secondary product has not been verified by the NJDEP and is not state-authorized. This map is to be used solely for planning purposes, and does not take the place of a survey.

Map Date: May 12, 2020
 Data Sources: Byram Township, NJDEP, NJDOT, NJGIN, NJ Division of Taxation, NJ Highlands Council, New York-New Jersey Trail Conference

- Byram Township Features**
- 1 - Briar Ridge Park
 - 2 - Mohawk View Park
 - 3 - Glenside Woods
 - 4 - Mountain View Park
 - 5 - Forest South Properties
 - 6 - Hudson Farm
 - 7 - C.O. Johnson Park
 - 8 - Tamarack Park
 - 9 - Cranberry Overlook
 - 10 - Lackawanna Trail Properties
 - 11 - Neil Gylling Park
 - 12 - Lubbers Run Preserve
 - 13 - Mansfield Woods
 - 14 - Municipal Building
 - 15 - Brookwood Park
 - 16 - Allamuchy Mountain State Park
 - 17 - Riverside Park
 - 18 - Waterloo Village
 - 19 - Byram "Island"

Highlands Preservation and Planning Areas



Proposed Trail Segments

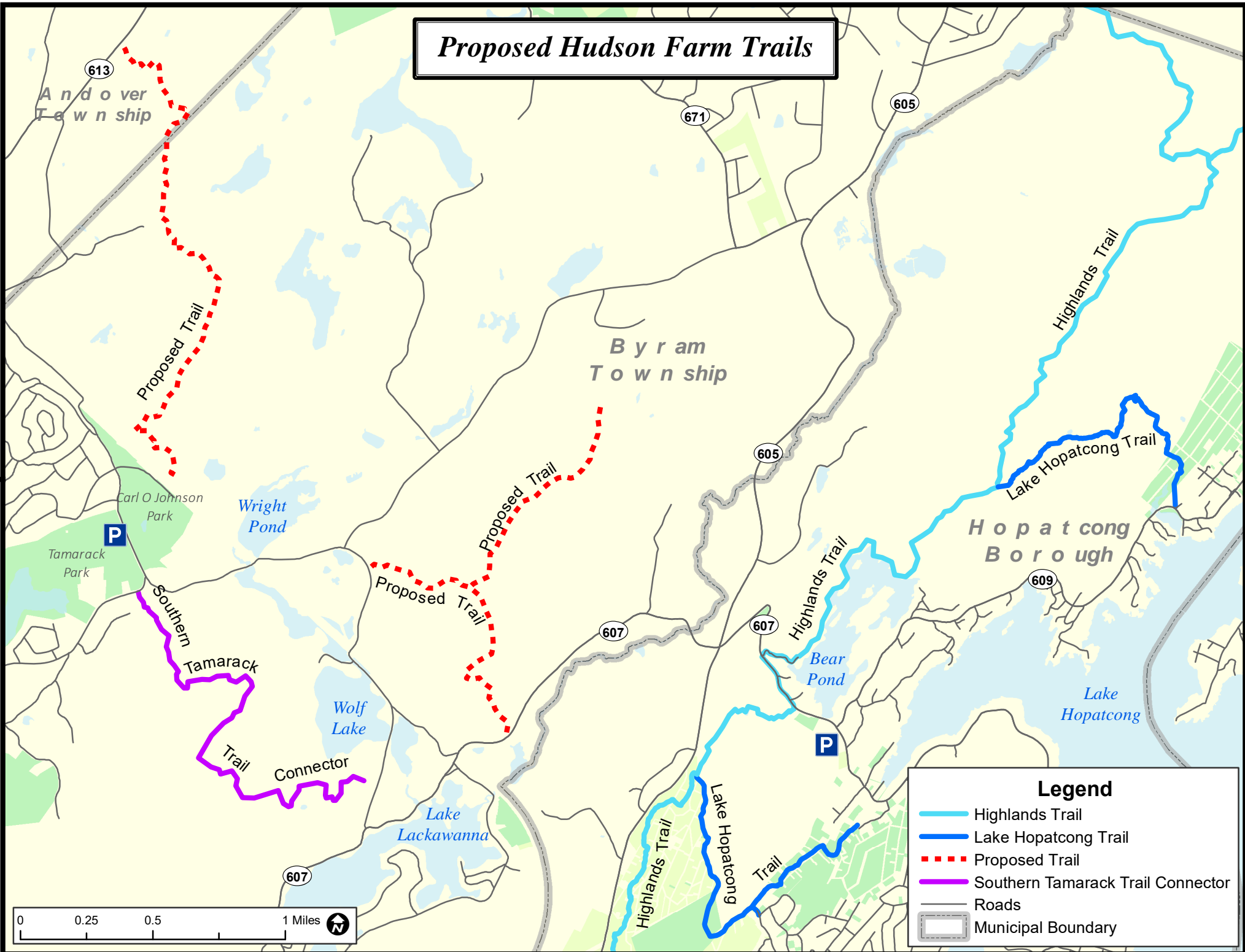
- 1. Glenside Woods-Briar Ridge Connector-** A short approximately ½ mile connection between the existing trails at Briar Ridge Park and Glenside Woods. The route will roughly follow the JCP& L power line right of way and the PSEG power line right of way near the intersection of Lee Hill Road and Andover-Mohawk Road. This would link Glenside Woods Park and Briar Ridge Park. The JCP & L right of way crosses several private holdings and use of this route would require securing permission of the landowners and JCP & L.
- 2. Glenside Woods-Mohawk View Connector-** A short approximately ½ mile connection between the existing trails at Glenside Woods and Mohawk View Park via the PSEG powerline right of way. Byram Township retained a 25' corridor leading northeast from Glenside Woods park to the power line right of way. Permission from PSEG would need to be secured.
- 3. Forest South Connector-** This approximately ½ mile trail would connect the Forest West neighborhood to the Hudson Farms property using land recently acquired by the Township. A portion of the land is traversed by a power line right of way providing a clear path of travel. This would require a crossing of Amity Road near the intersection with Stanhope-Sparta Road. This would provide a connection and access to "Trail C" on the Hudson Farms property and allow for travel south to the Lake Lackawanna section of the Township.
- 4. Stag Pond Connector-** This approximately ¾ mile connection would utilize an existing woods road on the Stag Pond property connecting the trail at Briar Ridge Park with "Trail A" on the Hudson Farms property. This would provide a continuous route between Briar Ridge Park, the Hudson Farms Property, C.O. Johnson Park, Tamarack Park and Allamuchy State Forest to create an 8-mile trail within Byram Township. This trail would intersect with several other existing and proposed trails to allow for extensive travel within the Township. Permission from the Stag Pond Homeowner's Association would need to be secured or purchase of an easement or a portion of the Stag Pond property to accommodate the trail would be necessary. The longer route would be blazed a unique color.
- 5. Trail "A" (Hudson Farms/Westby Farm)-** This trail would take advantage of the recent conservation restrictions placed on the Hudson Farms/Westby Farm property allowing for public access. The trail would follow a defined path through the Hudson Farms/Westby property on Roseville Road to connect Andover-Mohawk Road in Andover Township with C.O. Johnson Park in Byram. The trail would cross the Lackawanna Cut-Off right of way over the top of the Roseville Tunnel. A portion of this trail would be incorporated into the 8-mile route described elsewhere in this report. A ¾ mile spur trail following an existing woods road would lead to a scenic overlook of Wright Pond with views westward to the Delaware Water Gap.

- 6. Trail "B" (Hudson Farms/Wolf Lake)**- A new approximately 1 ½ mile trail would be crated, partially on Byram Township property, partially on the Hudson Farms Wolf Lake parcels. The trail would begin at a junction with the existing Tamarack Trail on Byram Township land and run south approximately .3 miles to a crossing of Tamarack Road. The trail will cross Tamarack Road and enter the Hudson Farms/Wolf Lake property following the trace of an old wood road south around the west shore of Wolf Lake to Roseville Road in the vicinity of the intersection with Lackawanna Drive.
- 7. Trail "C" (Hudson Farms Main Property)**- Trail "C" includes 2 segments. It begins on Roseville Road near the intersection with Amity Road. The trailhead is marked by a metal gate across an existing woods road. It follows that road north and east approximately 2 miles to Stanhope-Sparta Road near the intersection with Amity Road. A ½ mile branch of this trail follows a woods road east to Lackawanna Drive.
- 8. Cranberry Overlook Connector**- This trail will utilize a portion of the existing Cranberry Overlook Trail that begins at an intersection with the Tamarack Trail near Johnson Lake. The trail crosses Tamarack Road and climbs to a scenic overlook with a branch heading downhill to the cul-de-sac of CO Trail. A new section of this trail will head east from the overlook through the newly acquired Johnson Property to Old Indian Spring Road near the entrance to the Cartridge Activated Devices property. The trail will cross Old Indian Spring Road and then enter the Hudson Farms/Wolf Lake property. The trail will follow an old woods road to an intersection with "Trail B". The ability to reach the Hudson Farms property is dependent upon gaining access through purchase or easement of a portion of the Greg Kihm property on Old Indian Spring Road. This would require the construction of approximately ¾ mile of new trail.
- 9. West Brookwood Sussex Branch Connector**- This short ¼ mile trail will connect the West Brookwood neighborhood with the existing trail head for the Sussex Branch Trail on Waterloo Road. This route will utilize the NJ DEP property on the south side of Waterloo Road. It will intersect with a trail leading into Mount Olive Township.
- 10. Lubber's Run Completion**- Extension of existing Lubber's Run Trail south along Lubber's Run to Route 206 where the trail will connect with the proposed Town Center. This will require a new bridge to cross Lubber's Run in the vicinity of the Byram Intermediate School property. It would utilize municipal property and the Wild West City property.
- 11. Highlands Trail Reroute**- The New York/New Jersey Trails Conference, which is responsible for the management of the long-distance Highlands Trail proposes to re-route a section in Byram Township to avoid an extended road walk between Mansfield Drive and Route 206 along Lackawanna Drive. There are several options. One route (Alternate Route A) would depend upon the purchase or the securing of through-access to the "Tilcon" properties located on Lackawanna Drive. This would allow the Highlands Trail to travel north on

publicly owned preserved land (including Township-owned Cranberry Overlook and Tamarack Park) crossing Route 206 at Tamarack Park to enter Allamuchy State Park and follow the Sussex Branch Trail south to its existing route. Another option (Alternate Route B) would utilize Byram Board of Education property, Wild West City property (the same path as the Lubber's Run Completion) and the property in the designated "Town Center" and the sidewalks along the east side of Route 206 to reach the intersection of Lackawanna Drive & Route 206 where the Highlands Trail currently crosses to enter Allamuchy State Park.

12. Lubber's Run North- A northward extension of the existing Lubber's Run Greenway into the Lake Lackawanna Investment Company lands. This segment would run parallel to Lubber's Run and the right-of-way of the Lackawanna Cut-off to connect the Township's Mansfield Woods property to the "Buis" properties and to Lackawanna Drive near the intersection with Old Wolf Lake Road. From this point the trail would be able to connect to both the Hudson Farms Main Property thru the road tunnel and to the Hudson Farms Wolf Lake Property via Old Wolf Lake Road. This would require either fee acquisition or acquisition of an access easement to the Lake Lackawanna properties along the eastern side of Lake Lackawanna.

Proposed Hudson Farm Trails

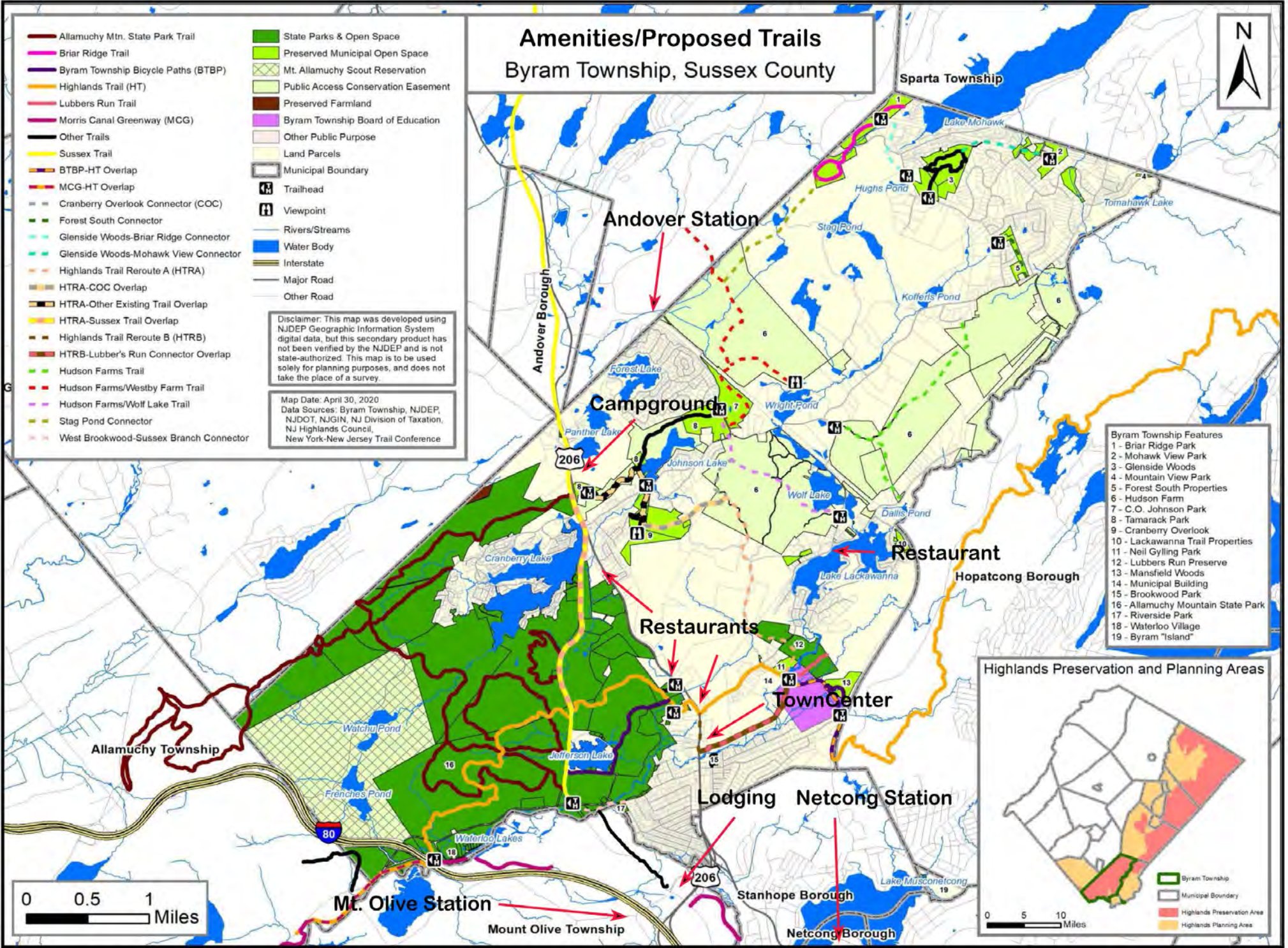


Legend

- Highlands Trail
- Lake Hopatcong Trail
- Proposed Trail
- Southern Tamarack Trail Connector
- Roads
- Municipal Boundary



VIII. Open Space Map with Local Amenities



IX. Maps of Individual Parks

C.O. Johnson Park

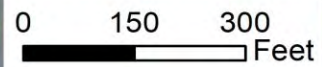
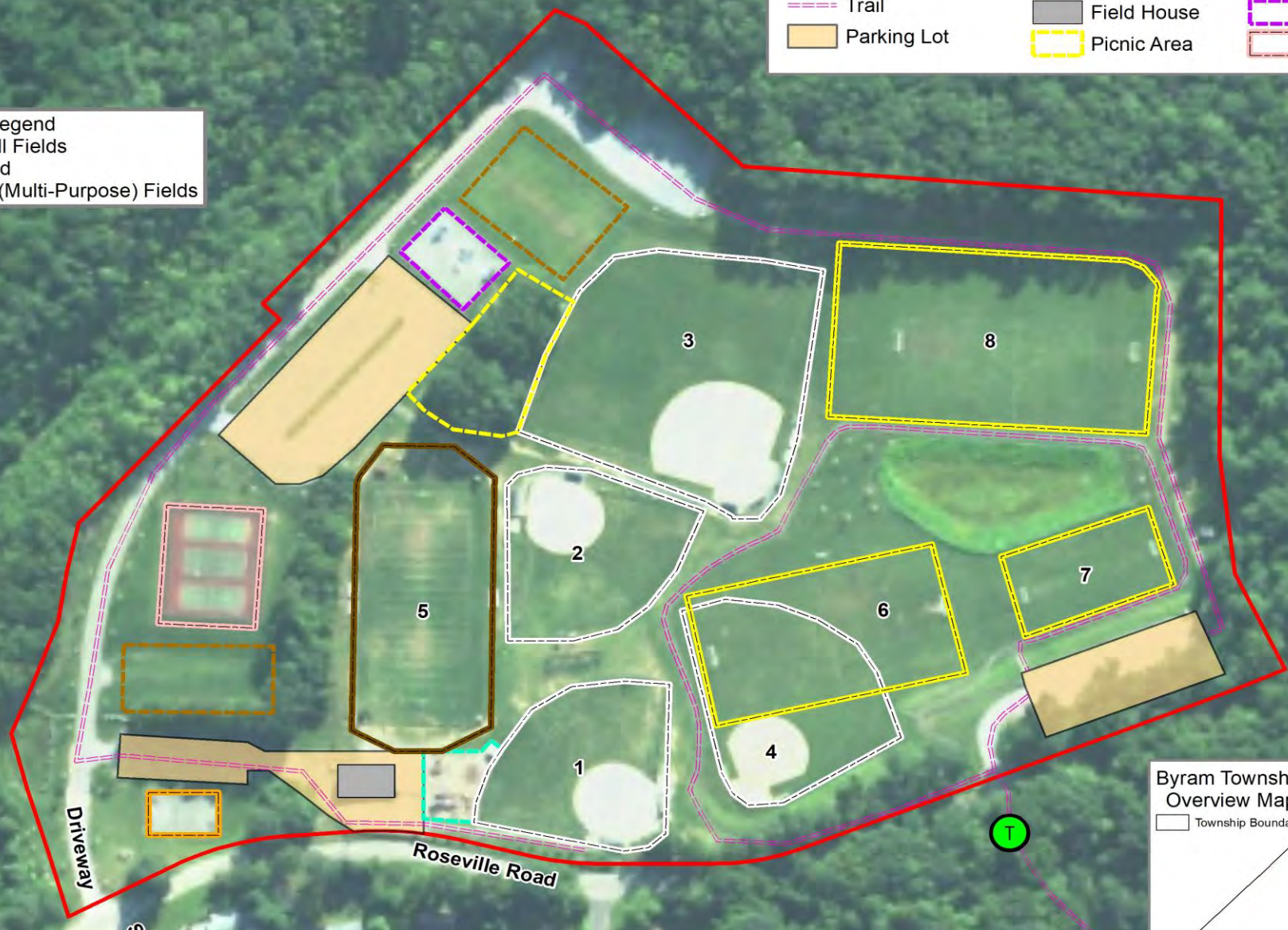
Byram Township, Sussex County



Field Number Legend

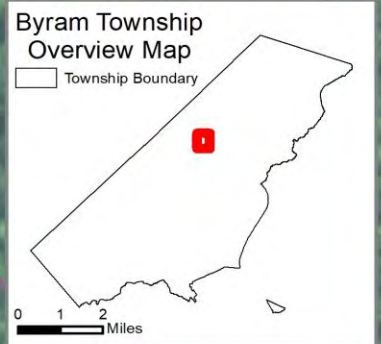
- 1 to 4 - Baseball Fields
- 5 - Football Field
- 6 to 8 - Soccer (Multi-Purpose) Fields

- Park Boundary
- Basketball Court
- Playground
- Tamarack Trailhead
- Baseball Field
- Practice Area
- Soccer Field
- Football Field
- Field House
- Picnic Area
- Skate Park
- Parking Lot
- Tennis Court



Map Date: April 30, 2020
 Data Sources: Byram Township, NJDEP, NJGIN, NJ Division of Taxation, The Land Conservancy of New Jersey

Disclaimer: This map was developed using NJDEP Geographic Information System digital data, but this secondary product has not been verified by the NJDEP and is not state-authorized. This map is to be used solely for planning purposes, and does not take the place of a survey.




Tamarack Park

Byram Township, Sussex County



- Park Boundary
- Trailhead
- Trail
- Parking Lot
- Soccer Fields



Map Date: January 15, 2020
Data Sources: Byram Township, NJDEP, NJGIN, NJ Division of Taxation, The Land Conservancy of New Jersey

Disclaimer: This map was developed using NJDEP Geographic Information System digital data, but this secondary product has not been verified by the NJDEP and is not state-authorized. This map is to be used solely for planning purposes, and does not take the place of a survey.

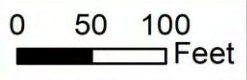


Neil Gylling Park

Byram Township, Sussex County



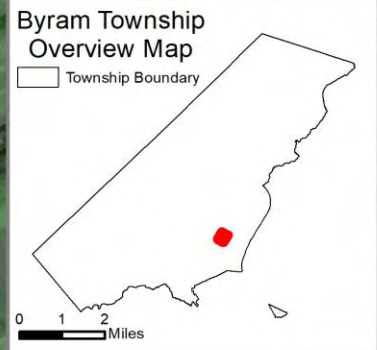
Disclaimer: This map was developed using NJDEP Geographic Information System digital data, but this secondary product has not been verified by the NJDEP and is not state-authorized. This map is to be used solely for planning purposes, and does not take the place of a survey.



Map Date: April 30, 2020
 Data Sources: Byram Township, NJDEP, NJGIN, NJ Division of Taxation

- Park Boundary
- Baseball Field
- Tennis Courts
- Picnic Area
- Bathrooms
- Parking Lot

This portion is a part of the Byram Township Municipal Complex.



Mountain View Park

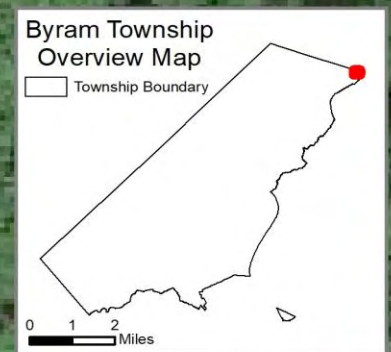

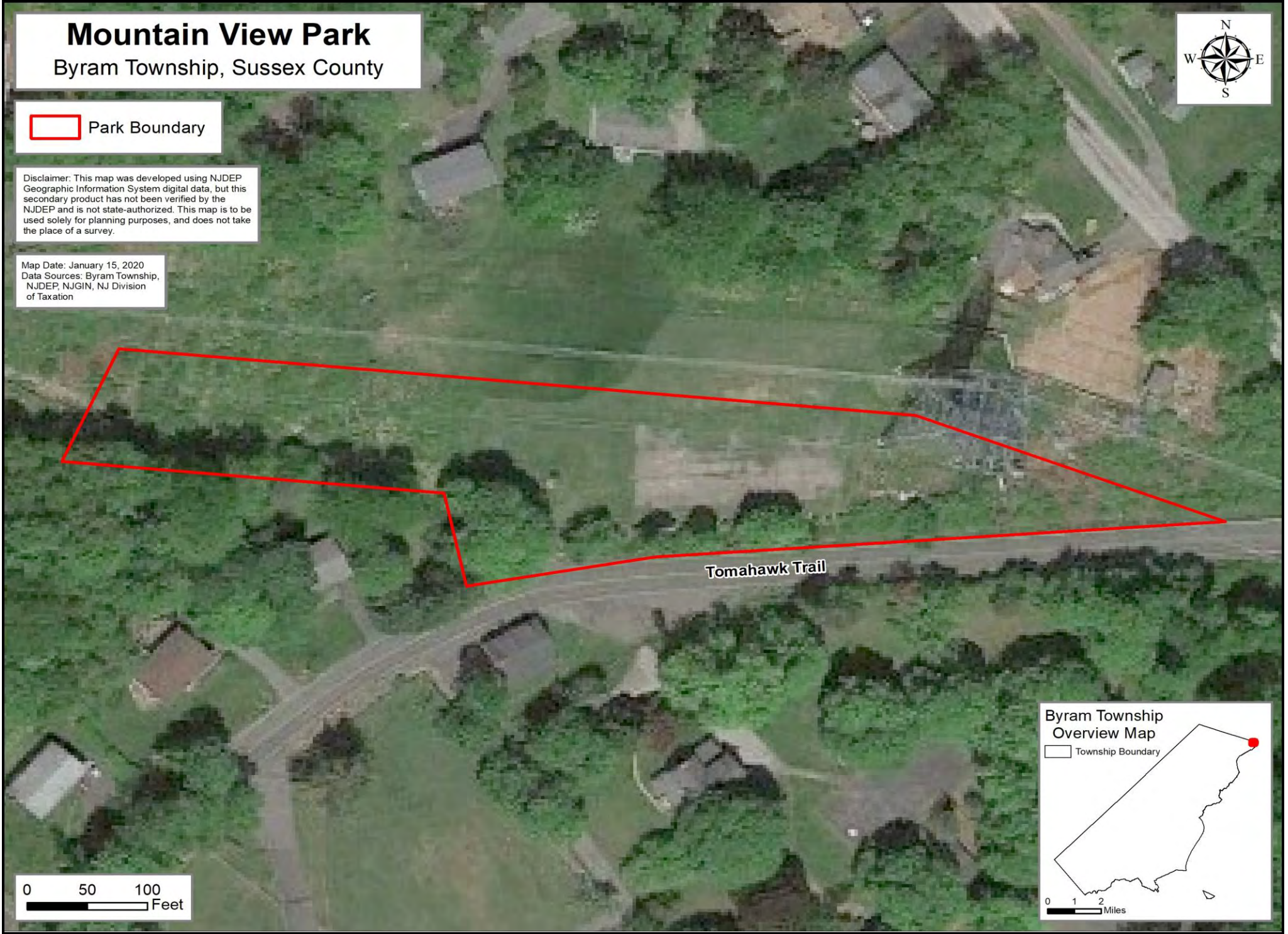
Byram Township, Sussex County



 Park Boundary

Disclaimer: This map was developed using NJDEP Geographic Information System digital data, but this secondary product has not been verified by the NJDEP and is not state-authorized. This map is to be used solely for planning purposes, and does not take the place of a survey.

Map Date: January 15, 2020
Data Sources: Byram Township, NJDEP, NJGIN, NJ Division of Taxation



Mohawk View Park


Byram Township, Sussex County



Map Date: April 30, 2020
Data Sources: Byram Township, NJDEP, NJGIN, NJ Division of Taxation

- Park Boundary
- Parking Lot
- Soccer Field

Disclaimer: This map was developed using NJDEP Geographic Information System digital data, but this secondary product has not been verified by the NJDEP and is not state-authorized. This map is to be used solely for planning purposes, and does not take the place of a survey.



Brookwood Park

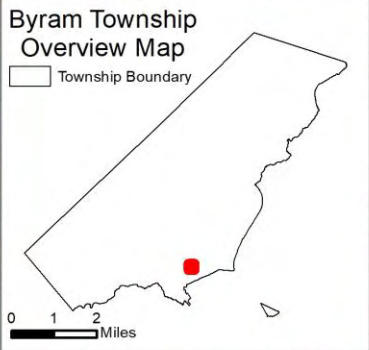
Byram Township, Sussex County




-  Park Boundary
-  Trailhead
-  Trail



Map Date: April 30, 2020
Data Sources: Byram Township, NJDEP, NJGIN, NJ Division of Taxation



Disclaimer: This map was developed using NJDEP Geographic Information System digital data, but this secondary product has not been verified by the NJDEP and is not state-authorized. This map is to be used solely for planning purposes, and does not take the place of a survey.



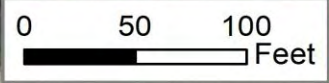
Brookwood Road



Riverside Park

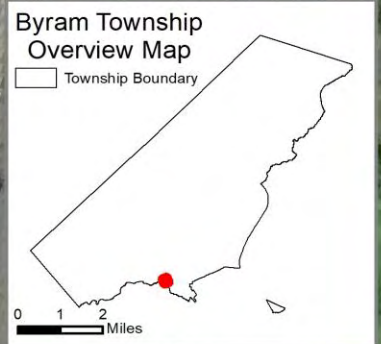
Byram Township, Sussex County

Disclaimer: This map was developed using NJDEP Geographic Information System digital data, but this secondary product has not been verified by the NJDEP and is not state-authorized. This map is to be used solely for planning purposes, and does not take the place of a survey.



- Park Boundary
- River
- Parking Lot
- Trailhead
- Trail
- Basketball Court
- Picnic Area
- Playground

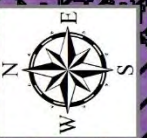
Map Date: April 30, 2020
Data Sources: Byram Township, NJDEP, NJGIN, NJ Division of Taxation



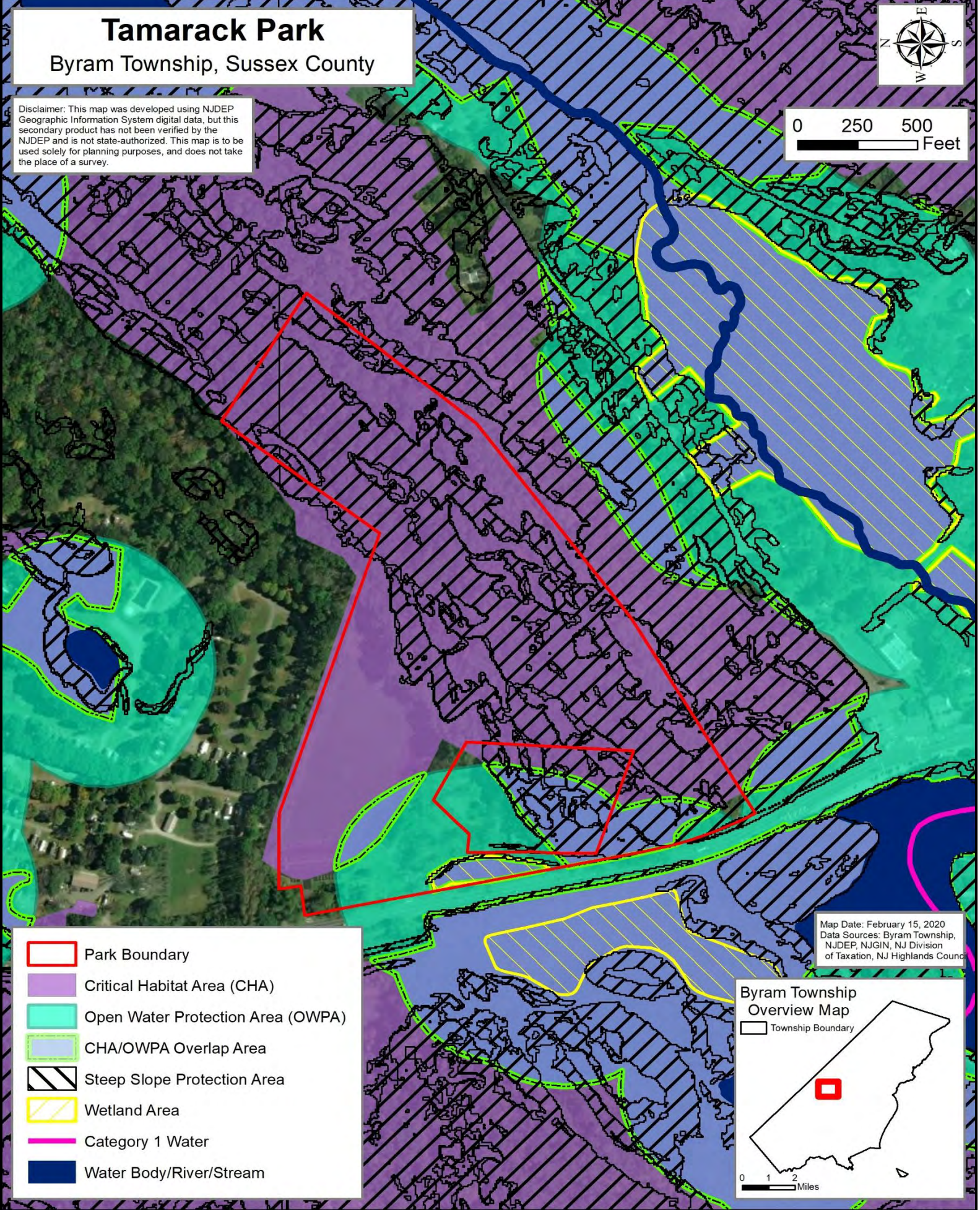

X. Environmental Constraint Mapping

Tamarack Park

Byram Township, Sussex County

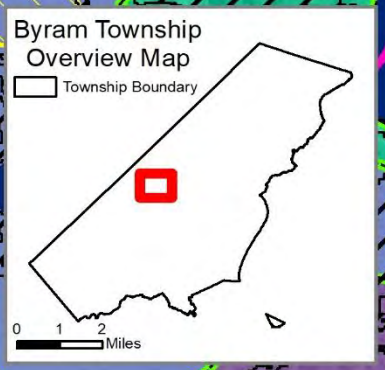


Disclaimer: This map was developed using NJDEP Geographic Information System digital data, but this secondary product has not been verified by the NJDEP and is not state-authorized. This map is to be used solely for planning purposes, and does not take the place of a survey.



- Park Boundary
- Critical Habitat Area (CHA)
- Open Water Protection Area (OWPA)
- CHA/OWPA Overlap Area
- Steep Slope Protection Area
- Wetland Area
- Category 1 Water
- Water Body/River/Stream

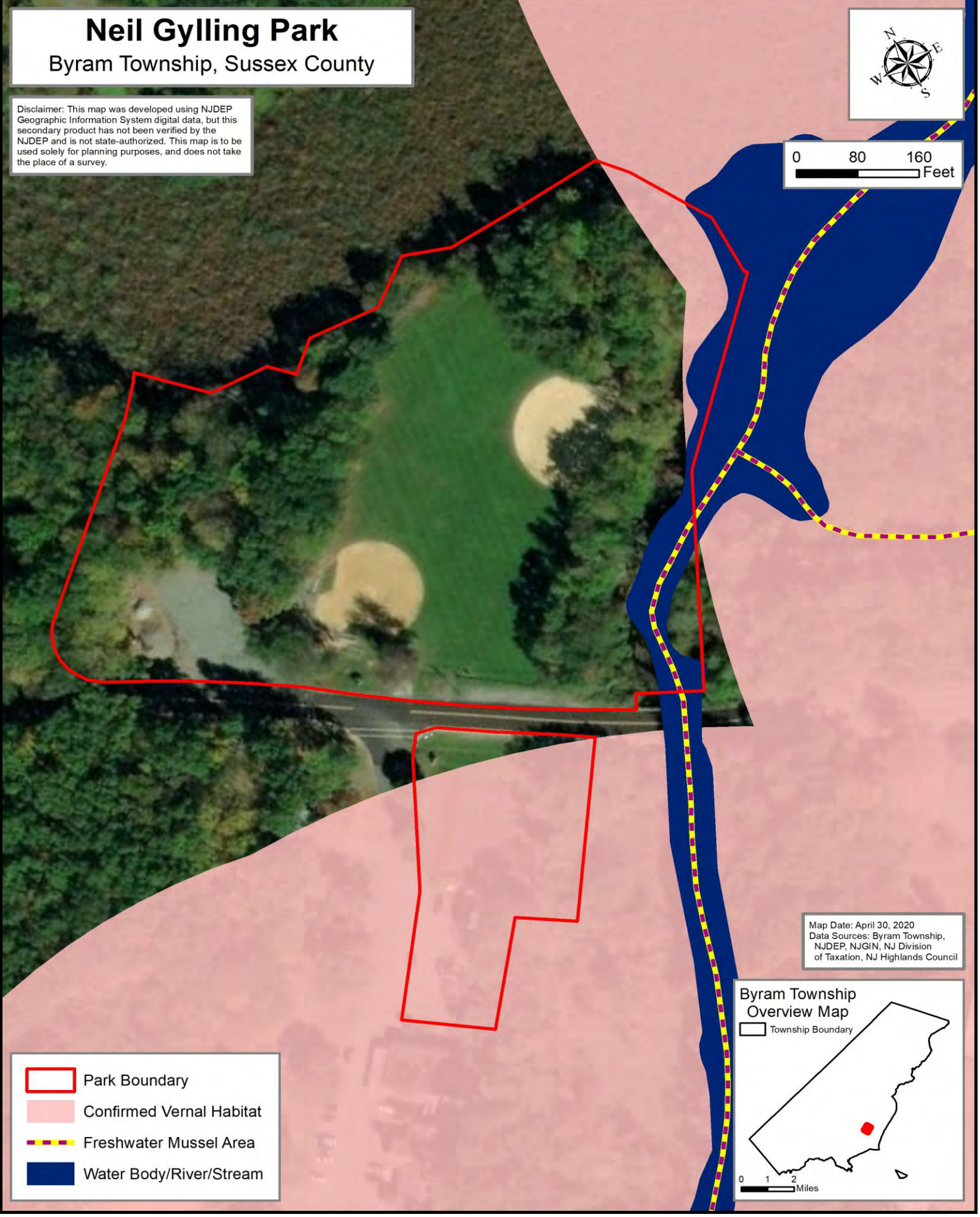

Map Date: February 15, 2020
Data Sources: Byram Township, NJDEP, NJGIN, NJ Division of Taxation, NJ Highlands Council



Neil Gylling Park

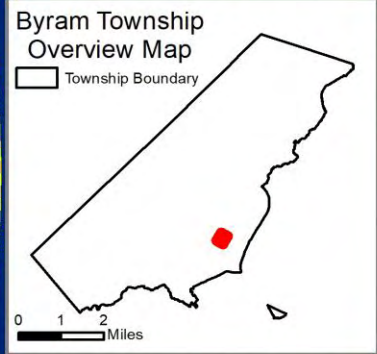
Byram Township, Sussex County

Disclaimer: This map was developed using NJDEP Geographic Information System digital data, but this secondary product has not been verified by the NJDEP and is not state-authorized. This map is to be used solely for planning purposes, and does not take the place of a survey.



Map Date: April 30, 2020
Data Sources: Byram Township, NJDEP, NJGIN, NJ Division of Taxation, NJ Highlands Council

- Park Boundary
- Confirmed Vernal Habitat
- Freshwater Mussel Area
- Water Body/River/Stream



Riverside Park

Byram Township, Sussex County

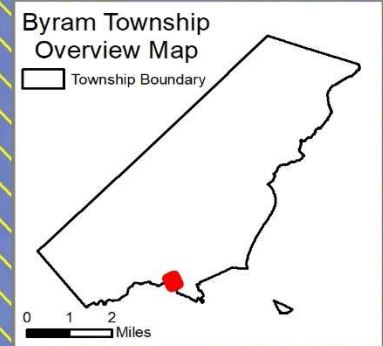
Disclaimer: This map was developed using NJDEP Geographic Information System digital data, but this secondary product has not been verified by the NJDEP and is not state-authorized. This map is to be used solely for planning purposes, and does not take the place of a survey.



0 87.5 175 Feet


Map Date: February 15, 2020
Data Sources: Byram Township, NJDEP, NJGIN, NJ Division of Taxation, NJ Highlands Council

- Park Boundary
- Critical Habitat Area (CHA)
- Open Water Protection Area (OWPA)
- CHA/OWPA Overlap Area
- Steep Slope Protection Area
- Wetland Area
- Water Body/River/Stream

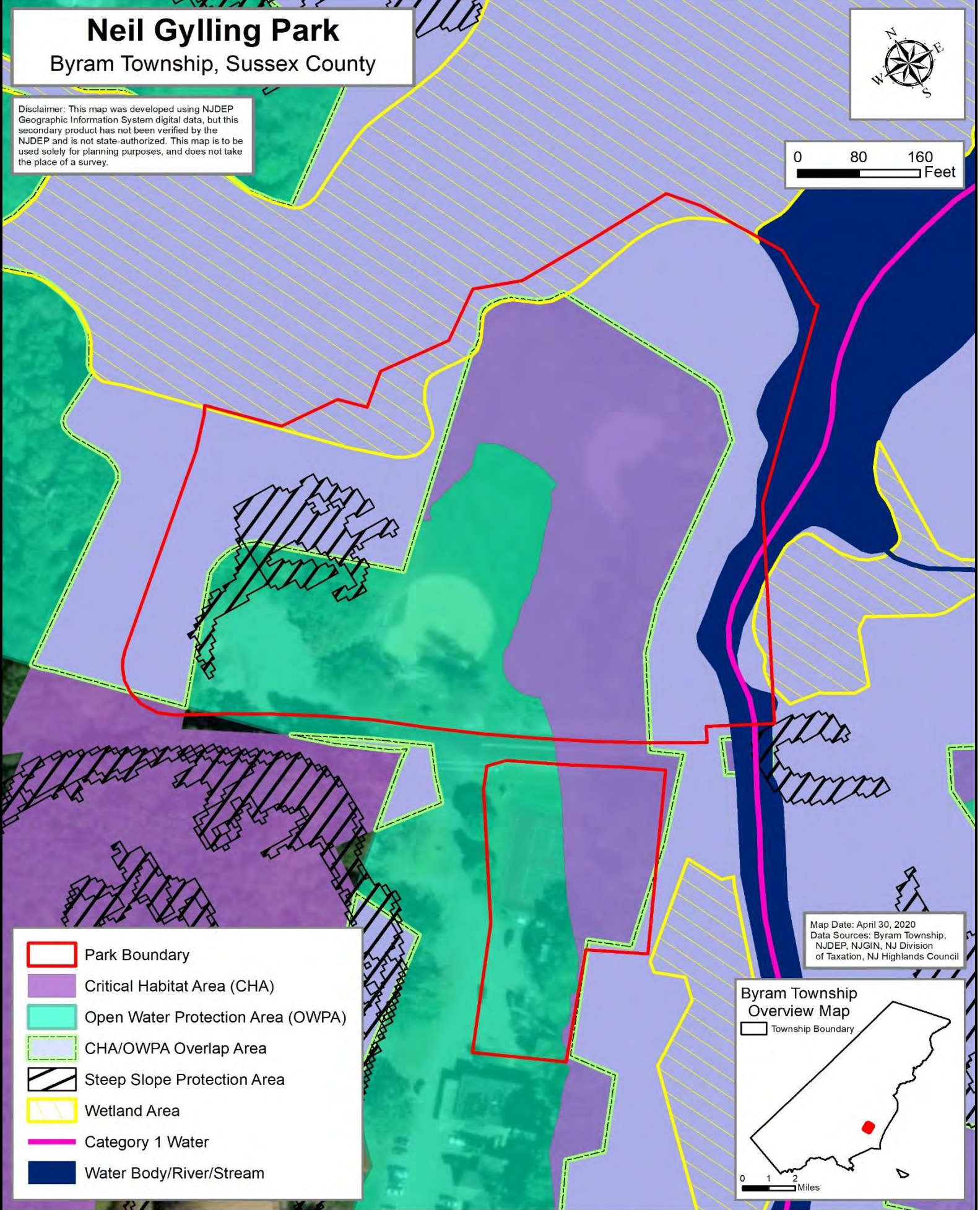
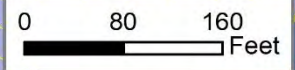


Neil Gylling Park

Byram Township, Sussex County

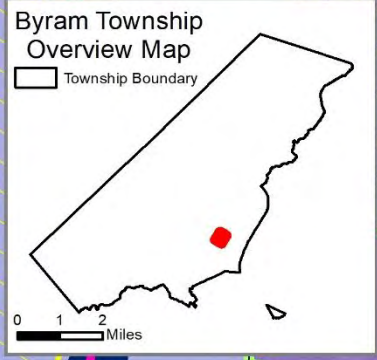


Disclaimer: This map was developed using NJDEP Geographic Information System digital data, but this secondary product has not been verified by the NJDEP and is not state-authorized. This map is to be used solely for planning purposes, and does not take the place of a survey.



- Park Boundary
- Critical Habitat Area (CHA)
- Open Water Protection Area (OWPA)
- CHA/OWPA Overlap Area
- Steep Slope Protection Area
- Wetland Area
- Category 1 Water
- Water Body/River/Stream

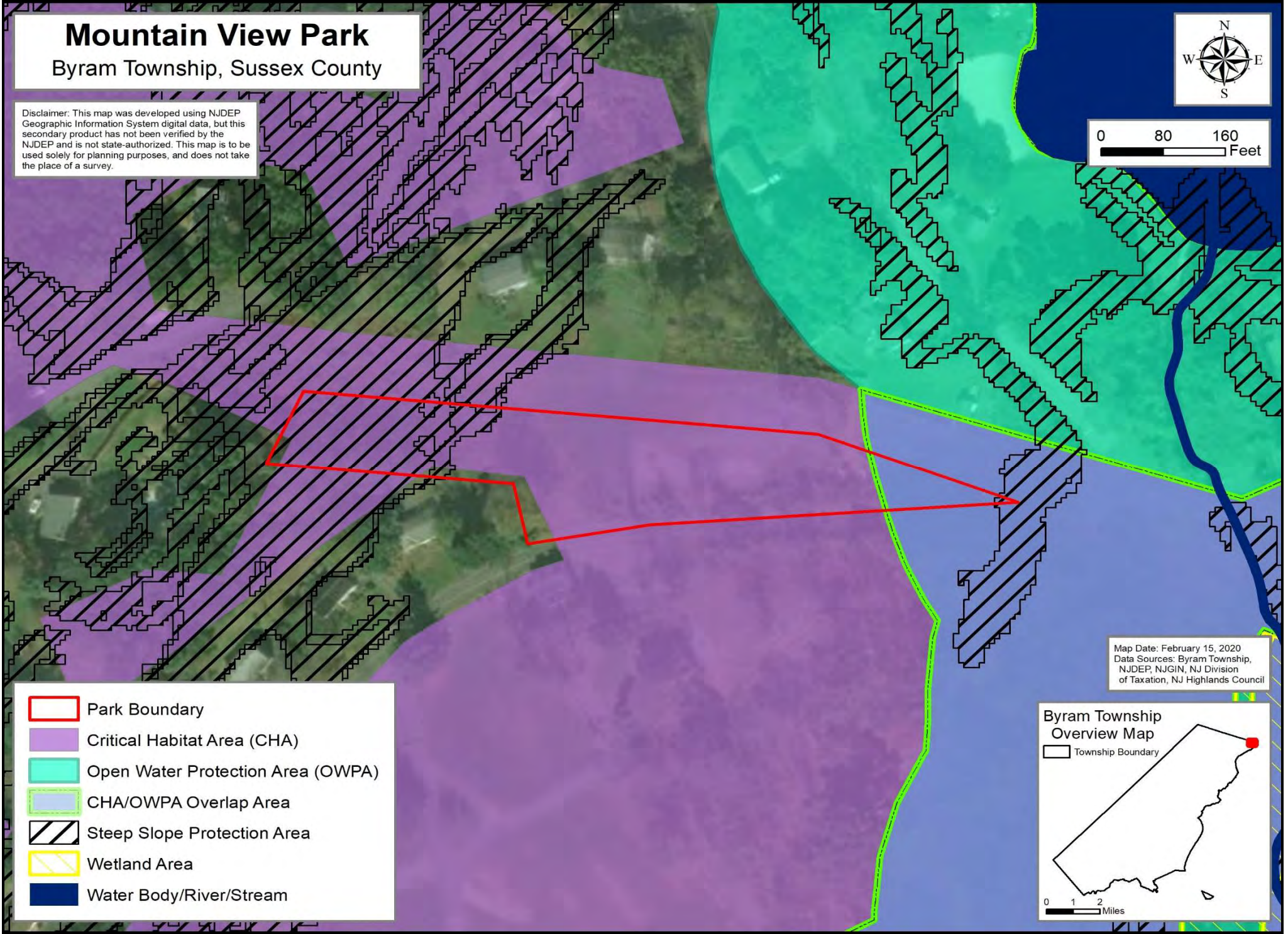
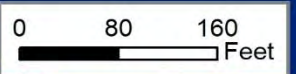
Map Date: April 30, 2020
 Data Sources: Byram Township, NJDEP, NJGIN, NJ Division of Taxation, NJ Highlands Council



Mountain View Park

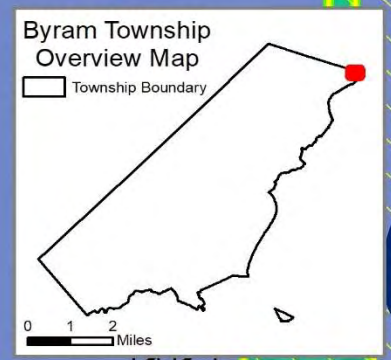
Byram Township, Sussex County

Disclaimer: This map was developed using NJDEP Geographic Information System digital data, but this secondary product has not been verified by the NJDEP and is not state-authorized. This map is to be used solely for planning purposes, and does not take the place of a survey.



Map Date: February 15, 2020
Data Sources: Byram Township, NJDEP, NJGIN, NJ Division of Taxation, NJ Highlands Council

- Park Boundary
- Critical Habitat Area (CHA)
- Open Water Protection Area (OWPA)
- CHA/OWPA Overlap Area
- Steep Slope Protection Area
- Wetland Area
- Water Body/River/Stream

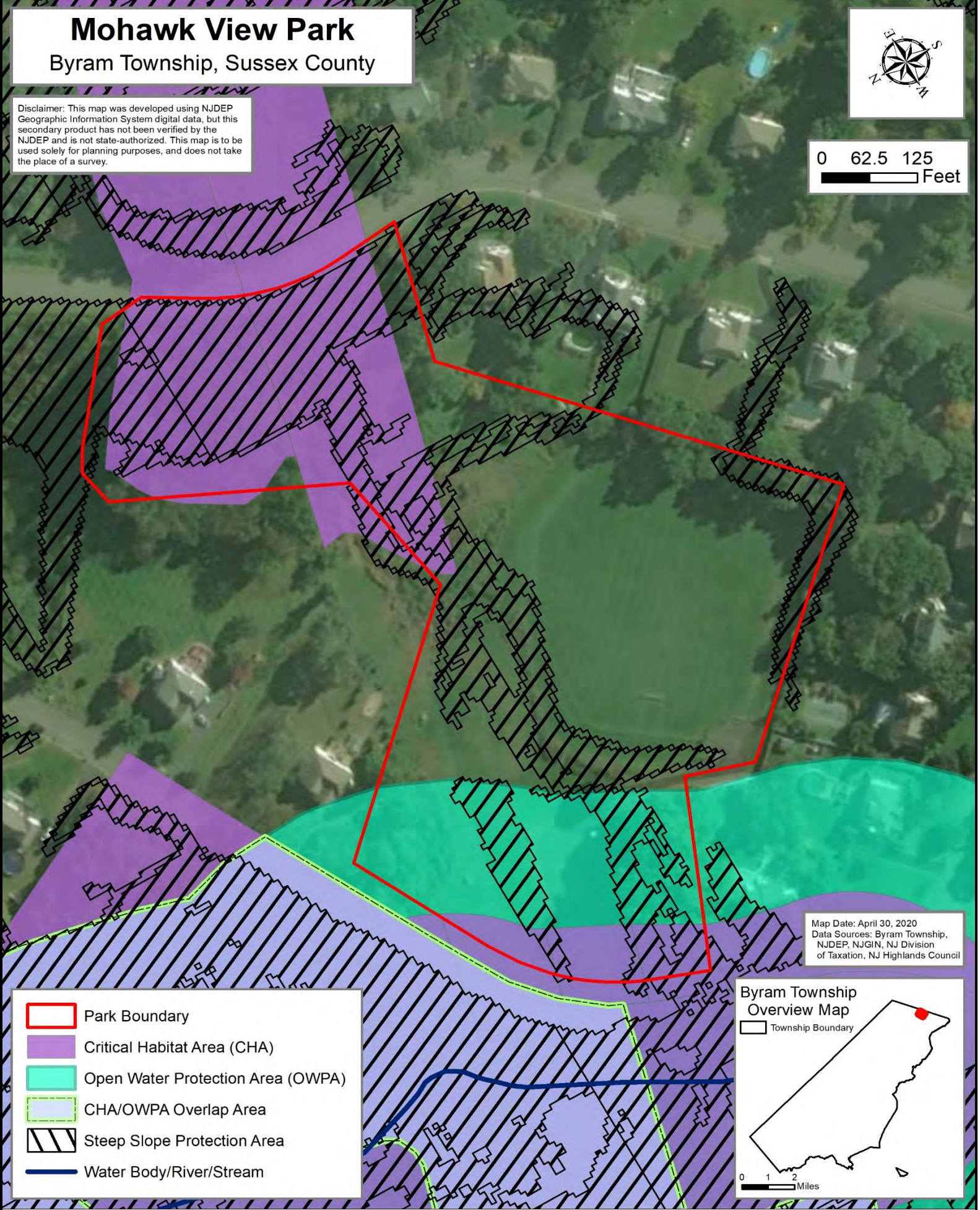









Mohawk View Park

Byram Township, Sussex County

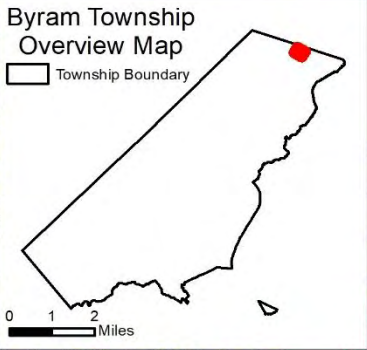


Disclaimer: This map was developed using NJDEP Geographic Information System digital data, but this secondary product has not been verified by the NJDEP and is not state-authorized. This map is to be used solely for planning purposes, and does not take the place of a survey.



-  Park Boundary
-  Critical Habitat Area (CHA)
-  Open Water Protection Area (OWPA)
-  CHA/OWPA Overlap Area
-  Steep Slope Protection Area
-  Water Body/River/Stream

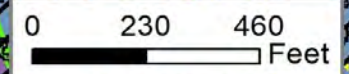
Map Date: April 30, 2020
 Data Sources: Byram Township, NJDEP, NJGIN, NJ Division of Taxation, NJ Highlands Council



C.O. Johnson Park

Byram Township, Sussex County

Disclaimer: This map was developed using NJDEP Geographic Information System digital data, but this secondary product has not been verified by the NJDEP and is not state-authorized. This map is to be used solely for planning purposes, and does not take the place of a survey.




Map Date: February 15, 2020
Data Sources: Byram Township, NJDEP, NJGIN, NJ Division of Taxation, NJ Highlands Council

- Park Boundary
- Critical Habitat Layer (CHA)
- Open Water Protection Area (OWPA)
- CHA/OWPA Overlap Area
- Steep Slope Protection Area
- Wetland Area
- Water Body/River/Stream

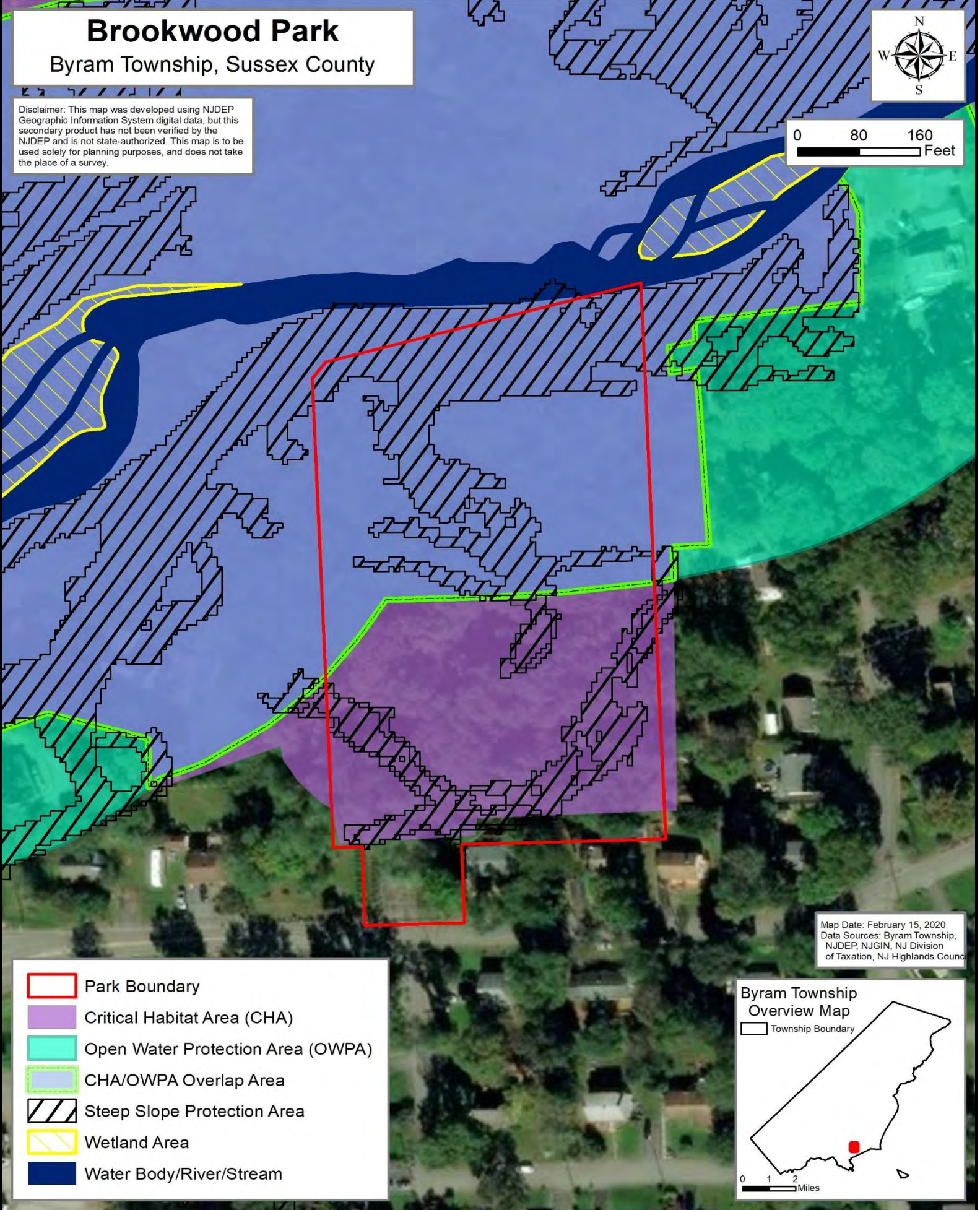


Brookwood Park

Byram Township, Sussex County

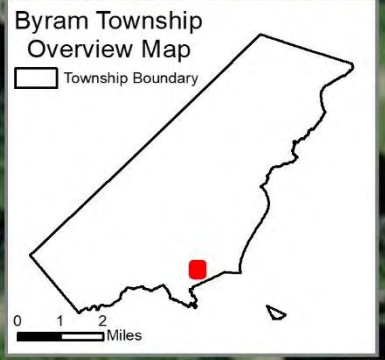


Disclaimer: This map was developed using NJDEP Geographic Information System digital data, but this secondary product has not been verified by the NJDEP and is not state-authorized. This map is to be used solely for planning purposes, and does not take the place of a survey.



Map Date: February 15, 2020
Data Sources: Byram Township, NJDEP, NJGIN, NJ Division of Taxation, NJ Highlands Council


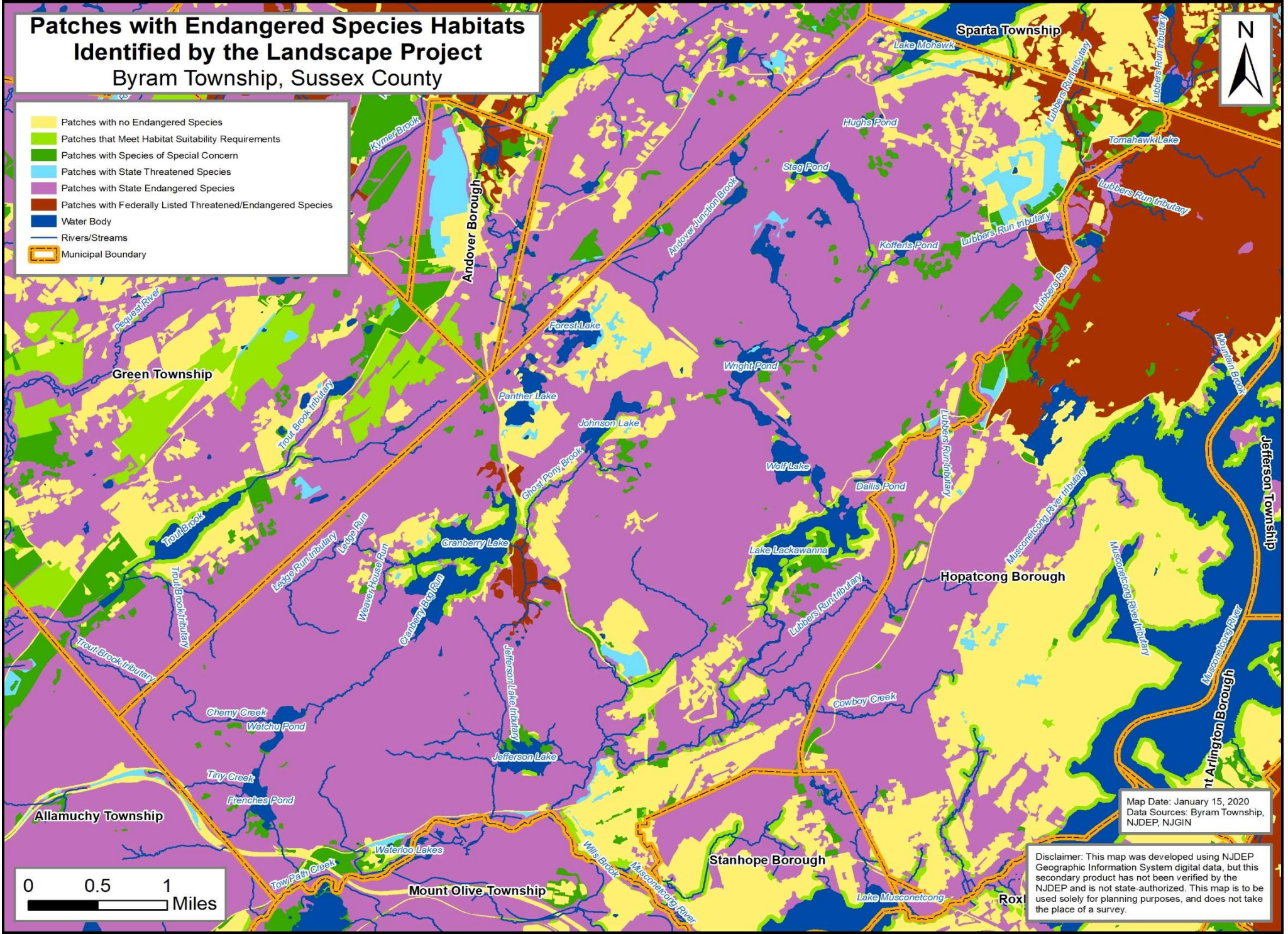
- Park Boundary
- Critical Habitat Area (CHA)
- Open Water Protection Area (OWPA)
- CHA/OWPA Overlap Area
- Steep Slope Protection Area
- Wetland Area
- Water Body/River/Stream



Patches with Endangered Species Habitats Identified by the Landscape Project

Byram Township, Sussex County

- Patches with no Endangered Species
- Patches that Meet Habitat Suitability Requirements
- Patches with Species of Special Concern
- Patches with State Threatened Species
- Patches with State Endangered Species
- Patches with Federally Listed Threatened/Endangered Species
- Water Body
- Rivers/Streams
- Municipal Boundary



Map Date: January 15, 2020
 Data Sources: Byram Township, NJDEP, NJGIN

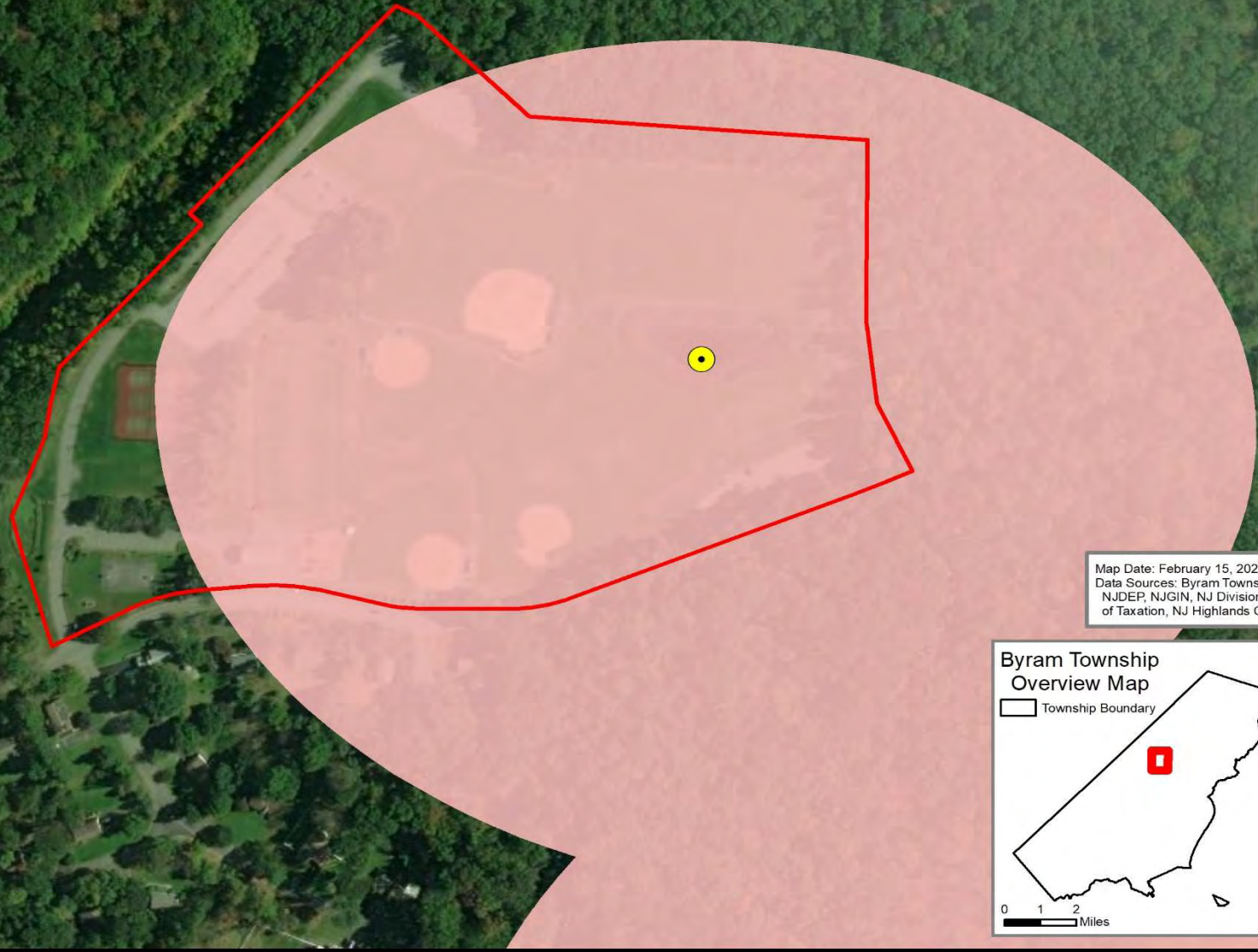

Disclaimer: This map was developed using NJDEP Geographic Information System digital data, but this secondary product has not been verified by the NJDEP and is not state-authorized. This map is to be used solely for planning purposes, and does not take the place of a survey.



C.O. Johnson Park

Byram Township, Sussex County

Disclaimer: This map was developed using NJDEP Geographic Information System digital data, but this secondary product has not been verified by the NJDEP and is not state-authorized. This map is to be used solely for planning purposes, and does not take the place of a survey.



Map Date: February 15, 2020
Data Sources: Byram Township, NJDEP, NJGIN, NJ Division of Taxation, NJ Highlands Council

- Park Boundary
- Vernal Pool
- Vernal Habitat



XI. Parks Management System

(please see excel)

**Byram Township
Parks Management System
2019 - 2020**

Last Revised: 6/8/2020

[Park Parcels](#)

[Targeted Parcels](#)

[Byram Owned Parcels](#)

[Proposed Trail Segments](#)

[Park System Total Budget](#)

[Park Improvement Recommendations](#)

Park Asset Inventory		Proposed Trail Segments	
1	C.O. Johnson	1	Glenside Woods-Briar Ridge Connector
2	Tamarack Park	2	Glenside Woods-Mohawk View Connector
3	Mohawk View	3	Forest South Connector
4	Neil Gylling	4	Stag Pond Connector
5	Brookwood Park	5	Trail "A" (Hudson Farms/Westby Farm)
6	Riverside Park	6	Trail "B" (Hudson Farms/Wolf Lake)
7	Mountain View Park	7	Trail "C" (Hudson Farms Main Property)
8	Trail Segments	8	Cranberry Overlook Connector
		9	West Brookwood - Sussex Branch Connector
		10	Lubbers Run Completion
		11	Highlands Trail Reroute
		12	Lubber's Run North

Instructions

Open Space Acquisition	Update the "Targeted" tab by removing the acquired property. Update the "Park Parcels" tab by adding the property acquired.
Annual Planning - Assets	To update planned improvements to park assets, simply modify the "Year" found in Column 'H' of each park inventory tab. This will automatically update the "Annual Summary" tab.
Annual Planning - Capital Improvements	On the navigation page, selecting "Park Improvement Recommendations" will provide the master list of capital projects. This list can be prioritized by providing in Column "G" a priority that can be A, B, C or a numbering system. Columns G through J should be completed.
Cost Estimates	The "Cost Estimates" tab is used to maintain the most current cost estimates for each asset in the park system. If more recent cost estimates are known, enter that information in Columns 'C' and 'D' for EACH park in the inventory. This will then automatically recalculate the replacement cost for whatever year it is planned.
Useful Life	"Useful Life" is the best known industry standards available. Many items are linked to IRS Publication 946 "How to Depreciate Property." Other resources were consulted to establish the best estimates to park improvement useful life; however, there is no known guide or industry standard specifically for park improvement assets.
Replacement Cost	"Replacement Cost" as found in Column "G" of each Park Asset Inventory tab is calculated based on the best / most recent cost estimates for that particular asset, multiplied by a 3% annual inflation rate, based upon the YEAR entered in Column "H" for that asset.

Park Number	Park	Property Location	Block	Lot
<u>1</u>	C.O. Johnson Park	130 Roseville Road	351	1
<u>2</u>	Tamarack Park	314 US-206	360	26.01, 39.03, 42.05
<u>2</u>	Tamarack Park	314 US-206	360	39.0
<u>2</u>	Tamarack Park	314 US-206	360	42.1
<u>3</u>	Mohawk View Park	Stonehedge Lane off Lee Hill Road near the Sparta end of town (118 Stonehedge Lane)	337.07	7.0
<u>4</u>	Neil Gylling Park	Mansfield Drive	364	4.0
<u>4</u>	Neil Gylling Park	Mansfield Drive	365	21.0
<u>5</u>	Brookwood Park	Brookwood Drive	40	19.0
<u>6</u>	Riverside Park	Waterloo Road and River Road (2 River Road)	22	223, 224, 225.01, 225.02
<u>7</u>	Mountain View Park	Across from Tomahawk Lake, 155 Tomahawk Trail	342.03	13.0

Trail Class Matrix

USDA's Forest Service

Trail Attributes	Trail Class 1 Minimally Developed	Trail Class 2 Moderately Developed	Trail Class 3 Developed	Trail Class 4 Highly Developed	Trail Class 5 Fully Developed
Tread & Traffic Flow	Tread intermittent and often indistinct	Tread continuous and discernible, but narrow and rough	Tread continuous and obvious	Tread wide and relatively smooth with few irregularities	Tread wide, firm, stable, and generally uniform
	May require route finding	Single lane with minor allowances constructed for passing	Single lane, with allowances constructed for passing where required by traffic volumes in areas with no reasonable passing opportunities available	Single lane, with allowances constructed for passing where required by traffic volumes in areas with no reasonable passing opportunities available	Single lane, with frequent turnouts where traffic volumes are low to moderate
Obstacles	Single lane with no allowances constructed for passing Predominantly native materials	Typically native materials	Native or imported materials	Double lane where traffic volumes are high and passing is frequent Native or imported materials May be hardened	Double lane where traffic volumes are moderate to high Commonly hardened with asphalt or other imported material
	Obstacles common, naturally occurring, often substantial and intended to provide increased challenge	Obstacles may be common, substantial, and intended to provide increased challenge	Obstacles may be common, but not substantial or intended to provide challenge	Obstacles infrequent and insubstantial	Obstacles not present
	Narrow passages; brush, steep grades, rocks and logs present	Blockages cleared to define route and protect resources	Vegetation cleared outside of trailway	Vegetation cleared outside of trailway	Grades typically < 8%

Vegetation may encroach into trailway

Constructed Features & Trail Elements

Structures minimal to non-existent	Structures of limited size, scale, and quantity; typically constructed of native materials	Structures may be common and substantial; constructed of imported or native materials	Structures frequent and substantial; typically constructed of imported materials	Structure frequent or continuous; typically constructed of imported materials
Drainage typically accomplished without structures	Structures adequate to protect trail infrastructure and resources	Natural or constructed fords	Constructed or natural fords	May include bridges, boardwalks, curbs, handrails, trailside amenities, and similar features
Natural fords	Natural fords	Bridges as needed for resource protection and appropriate access	Bridges as needed for resource protection and user convenience	
Typically no bridges	Bridges as needed for resource protection and appropriate access		Trailside amenities may be present	
Route identification signing limited to junctions	Route identification signing limited to junctions	Route identification signing limited to junctions and as needed for user reassurance	Route identification signing limited to junctions and as needed for user reassurance	Route identification signing limited to junctions and as needed for user reassurance
Route markers present when trail location is not evident	Route markers present when trail location is not evident	Route markers as needed for user reassurance	Route markers as needed for user reassurance	Route markers as needed for user reassurance
Regulatory and resource protection signing infrequent	Regulatory and resource protection signing infrequent	Regulatory and resource protection signing may be common	Regulatory and resource protection signing common	Regulatory and resource protection signing common

Signs	Destination signing, unless required, generally not present	Destination signing typically infrequent outside of wilderness; generally not present in wilderness	Destination signing likely outside of wilderness; generally not present in wilderness	Destination signing common outside of wilderness; generally not present in wilderness	Destination signing common
	Information and interpretive signing generally not present	Information and interpretive signing not common	Information and interpretive signs may be present outside of wilderness	Information and interpretive signs may be common outside of wilderness	Information and interpretive signs common
				Accessibility information likely displayed at trailhead	Accessibility information likely displayed at trailhead
Typical Recreation Environs & Experience	Natural, unmodified	Natural, essentially unmodified	Natural, primarily unmodified	May be modified	May be highly modified
	ROS: Typically Primitive to Roded Natural	ROS: Typically Primitive to Roded Natural	ROS: Typically Primitive to Roded Natural	ROS: Typically Semi-Primitive to Rural	Commonly associated with visitor centers or high-use recreation sites
	WROS: Typically Primitive to Semi-Primitive	WROS: Typically Primitive to Semi-Primitive	WROS: Typically Semi-Primitive to Transition	WROS: Typically Portal or Transition	ROS: Typically Roded Natural to Urban
					Generally not present in wilderness
	ROS: Recreation Opportunity Spectrum		WROS: Wilderness Recreation Opportunity Spectrum		

Byram Township
Targeted Acquisition List

Map #	Owner	Block	Lot(s)	Acres	Project Name
1	Tilcon	226	11	124.29	Highlands Trail Connection
1	Tilcon	226	8	261.64	Highlands Trail Connection
1	Tilcon	226	5	143.37	Highlands Trail Connection
1	Tilcon	363	1	27.08	
1	Tilcon	363	2	63.04	
2	Esposito	348	8	15.24	C.O. Johnson Connector
2	Esposito	348	7	8.38	C.O. Johnson Connector
3	Cheyenne Corp	365	17	90.77	Wild West City
3	Cheyenne Corp	365	17.01	10.7	Wild West City
3	Cheyenne Corp	40	13.01	5.7	Wild West City
4	Greg Kihm	362	1.05	19	Cranberry Overlook Connector
5	Esposito	347	1	24.38	Wolf Lake Connector
5	Esposito	347	2	22.81	Wolf Lake Connector
5	Esposito	344	27	13.52	Wolf Lake Connector
6	Von Lengerke	336	1	615.61	Mohawk Connector
6	Von Lengerke	348	10	380.13	Mohawk Connector
7	Park	186	1	2.6	
8	Hartman	365	5.02	1.6	
9	Panther Lake	360	31	119	
9	Panther Lake	360	31.11	0.4	
10	Wilcock	380	4	11.7	
10	Wilcock	380	5	61.4	
11	Raimo of Stanhope	36	53	11.6	
12	Lake Bottom Corp.	336	40	48.7	
12	Lake Bottom Corp.	344	24.01	28.1	
12	Lake Bottom Corp.	344	24.02	43.2	
13	Lake Lackawanna Invest. Co.	364	8	246.8	
14	Rose	380	3	20.4	

All Byram Township Owned Parcels

Park # & Name	Trail		Property				Zone	Map Page	Land Desc	Building Desc	Acreage	EPL Facility Name	Deed Book	Deed Page	Sale Price	
	Segment #	ROSI?	Block	Lot	Property Location	Class										Owner's Name
5. Brookwood Park	5	Y	2	931	82 RIVER RD	15C	TOWNSHIP OF BYRAM	R-5	5.05	.164 AC		0.16	TAX LIEN FORECLOSUR			0
			3	831	1 GLEN BROOK ST	15C	TOWNSHIP OF BYRAM	R-5	5.05	.160 AC		0.16	VACANT LAND			0
			6	386	32 BEECH ST	15C	TOWNSHIP OF BYRAM	R-5	5.05	.229 AC		0.22	FORECLOSURE			0
			7	244	46 ASH ST	15C	TOWNSHIP OF BYRAM	R-5	5.03	.344 AC		0.34	VACANT LAND			0
			7	305	33 BEECH ST	15C	TOWNSHIP OF BYRAM	R-5	5.05	.22 ACRES	1SCB	0.229	FORECLOSURE			0
			8	619	22 UNION ST	15C	TOWNSHIP OF BYRAM	R-5	5.05	.125 AC		0.12	TAX LIEN FORECLOSURE			0
			8	740	91 RIVER RD	15C	TOWNSHIP OF BYRAM	R-5	5.05	.167 AC		0.16	FORECLOSURE			0
			8	747	85 RIVER RD	15C	TOWNSHIP OF BYRAM	R-5	5.05	.241 AC		0.24	FORECLOSURE			0
			11	196	71 BELTON ST	15C	TOWNSHIP OF BYRAM	R-5	5.05	.287 AC		0.28	TAX LIEN FORECLOSURE			0
			14	175	2 BANKER DR	15C	TOWNSHIP OF BYRAM	R-5	5.05	.103 AC		0.1	TAX LIEN FORECLOSURE			0
			15	590	7 BANKER DR	15C	TOWNSHIP OF BYRAM	R-5	5.05	.115 AC		0.11	FORECLOSURE			0
			16	85	21 ADAIR ST	15C	TOWNSHIP OF BYRAM	R-5	5.05	.229 AC		0.22	FORECLOSURE			0
			16	123	1 AVON ST	15C	TOWNSHIP OF BYRAM	R-5	5.05	.115 AC		0.11	TAX LIEN FORECLOSURE			0
			16	125	55 ASH ST	15C	TOWNSHIP OF BYRAM	R-5	5.05	.109 AC		0.1	TAX LIEN FORECLOSURE			0
			17	39	23 ACORN ST	15C	TOWNSHIP OF BYRAM	R-5	5.04	.172 AC		0.17	TAX LIEN FORECLOSURE			0
			17	42	25 ACORN ST	15C	TOWNSHIP OF BYRAM	R-5	5.04	.172 AC		0.17	TAX LIEN FORECLOSURE			0
			17	45	27 ACORN ST	15C	TOWNSHIP OF BYRAM	R-5	5.04	.172 AC		0.17	FORECLOSURE			0
			20	642.02	30 ASH ST	15C	TOWNSHIP OF BYRAM	R-5	5.03	.080 AC		0.08	VACANT LAND			0
			23	13.01	ROBERT ST	15C	TOWNSHIP OF BYRAM	R-5	5.03	.245 AC		0.24	VACANT LAND			0
			29	284.01	48 MAYNE AVE	15C	TOWNSHIP OF BYRAM	R-4	5.04	.459 AC		0.45	TAX LIEN FORECLOSURE			0
			34	16.01	73 RT 206	15C	TOWNSHIP OF BYRAM	V-B	5.01	.037 AC	PUMP STATION	0.037	PUMP STATION			0
			36	39.01	37 RT 206	15C	TOWNSHIP OF BYRAM	V-B	5.02	.05 AC	PUMP STATION	0.053	PUMP STATION			0
			40	19	5 BROOKWOOD RD	15C	TOWNSHIP OF BYRAM	R-4	5.06	4.20 AC		4.2	OPEN SPACE			0
			55	31	8 TROUT BROOK RD	15C	TOWNSHIP OF BYRAM	R-4	5.07	.250 AC		0.25	FORECLOSURE			0
			56	47	1 SHADYBROOK RD	15C	TOWNSHIP OF BYRAM	R-4	5.07	.207 AC		0.2	FORECLOSURE			0
			57	59	1 SANDYBROOK RD	15C	TOWNSHIP OF BYRAM	R-4	5.07	.331 AC		0.33	FORECLOSURE			0
			82	189	POPLAR TR	15C	TOWNSHIP OF BYRAM	R-4	3.01	.109 AC		0.1	VACANT LAND			0
			83	191	CEDAR RD	15C	TOWNSHIP OF BYRAM	R-4	3.01	.268 AC		0.26	OPEN SPACE/DONATION			0
			86	237	78 CRANBERRY LEDGE RD	15C	TOWNSHIP OF BYRAM	R-3	3.01	.435 AC		0.43	FORECLOSURE	1840	274	12900
			91	295	HEMLOCK TR	15C	TOWNSHIP OF BYRAM	R-4	3.01	.103 AC		0.1	FORECLOSURE			0
			91	298	HEMLOCK TR	15C	TOWNSHIP OF BYRAM	R-4	3.01	.154 AC		0.15	FORECLOSURE			0
			91	303	HEMLOCK TR	15C	TOWNSHIP OF BYRAM	R-4	3.01	.138 AC		0.13	FORECLOSURE			0
			91	314	WATERLOO RD	15C	TOWNSHIP OF BYRAM	R-4	3.01	.240 AC		0.24	VACANT LAND	2246	236	1
			93	300	WATERLOO RD	15C	TOWNSHIP OF BYRAM	R-4	3.01	.083 AC		0.08	IN REM			0
			96	338	SPRING TR	15C	TOWNSHIP OF BYRAM	R-4	3.01	.400 AC		0.4	FORECLOSURE			0
			101	383	BROOK TR	15C	TOWNSHIP OF BYRAM	R-4	3.01	.837 AC		0.84	LAND DONATION	1745	7	1
			102	391	PARTRIDGE TR	15C	TOWNSHIP OF BYRAM	R-4	3.01	.298 AC		0.29	LAND DONATION			0
			103	400	WATERLOO RD	15C	TOWNSHIP OF BYRAM	R-4	3.01	.018 AC		0.018	IN REM			0
			115	1	HAWTHORNE TR	15C	TOWNSHIP OF BYRAM	R-5	3.03	.216 AC		0.21	VACANT LAND	2102	297	1
			115	4	HAWTHORNE TR	15C	TOWNSHIP OF BYRAM	R-5	3.03	.093 AC		0.09	FORECLOSURE			0
140	61	PANTHER PASS	15C	TOWNSHIP OF BYRAM	R-5	3.02	.521 AC		0.52	FORECLOSURE			0			
140	66	TA-BO-GA TR	15C	TOWNSHIP OF BYRAM	R-5	3.02	.083 AC		0.08	FORECLOSURE			0			

All Byram Township Owned Parcels

Park # & Name	Trail		Property				Zone	Map Page	Land Desc	Building Desc	Acreage	EPL Facility Name	Deed		Sale Price
	Segment #	ROSI?	Block	Lot	Property Location	Class							Owner's Name	Book	
				141	71 OPA PASS	15C	TOWNSHIP OF BYRAM	R-5	3.02	.089 AC		0.08 TAX LIEN FORECLOSURE			0
				155	254.01 CABIN SPRING TR	15C	TOWNSHIP OF BYRAM	R-5	3.02	230X30		0.15 TAX LIEN FORECLOSURE			0
				158	288 54 NORTH SHORE RD	15C	TOWNSHIP OF BYRAM	R-5	3.02	.147 AC		0.14 VACANT LAND	2102	301	1
				159	290 56 NORTH SHORE RD	15C	TOWNSHIP OF BYRAM	R-5	3.02	.367 AC		0.36 TAX LIEN	1928	199	1
				181	25.01 NORTH SHORE TR	15C	TOWNSHIP OF BYRAM	R-5	3.05	.080 AC		0.08 FORECLOSURE			0
				192	35 SAUGTAUG TR	15C	TOWNSHIP OF BYRAM	R-5	3.04	.109 AC		0.1 TAX LIEN FORECLOSURE			0
				218.05	1 ROSEVILLE RD	15C	TOWNSHIP OF BYRAM	OS	7	1.163 ACS		1.163 VEHICLE BRIDGE	3506	473	0
	8			226	25.02 C O DR	15C	TOWNSHIP OF BYRAM	R-2	4	53.97 ACS		61.97 CRANBERRY OVERLOOK	2931	248	282900
	8			226	26 OLD INDIAN SPRINGS RD	15C	TOWNSHIP OF BYRAM	R-2	4.01	43.94 ACRES		43.94 DEDICATED OPEN SPACE	3497	694	460000
				239	506 21 CARPENTER RD	15C	TOWNSHIP OF BYRAM	R-3	6.01	0.77 AC		0.77 TAX LIEN FORECLOSURE	3219	42	1
				243	396 11 HEMINOVER ST	15C	TOWNSHIP OF BYRAM	R-5	6.02	.292 AC		0.29 TAX LIEN FORECLOSURE			0
				249	28 37 LAKE DR	15C	TOWNSHIP OF BYRAM	R-5	6.03	.397 AC		0.39 FORECLOSURE			0
				256	567 216 LAKE DR	15C	TOWNSHIP OF BYRAM	R-5	6.04	.172 AC		0.17 FORECLOSURE			0
				256	582 LACKAWANNA TR	15C	TOWNSHIP OF BYRAM	OS	6.04	.364 AC		0.36 VACANT LAND	3267	535	1
	12			256	585 LACKAWANNA TR	15C	TOWNSHIP OF BYRAM	OS	6.04	1.86 AC		1.86 VACANT LAND	3267	535	1
	12			257	614 LACKAWANNA TR	15C	TOWNSHIP OF BYRAM	R-3	6.04	.705 AC		0.7 FORECLOSURE			0
	12			257	616 LACKAWANNA TR	15C	TOWNSHIP OF BYRAM	OS	6.04	1.30 AC		1.3 VACANT LAND	3267	535	1
	12			258	623 LACKAWANNA TR	15C	TOWNSHIP OF BYRAM	OS	6.04	2.17 AC		2.17 VACANT LAND	3267	535	1
				264	705 207 LACKAWANNA DR	15C	TOWNSHIP OF BYRAM	R-5	8.02	.560 AC		0.56 FORECLOSURE			0
				268	760 SPRING RD	15C	TOWNSHIP OF BYRAM	R-2	8.01	2.19 ACS		2.19 FORECLOSURE			0
				271	774.01 SPRING RD	15C	TOWNSHIP OF BYRAM	R-2	8.01	1.99 ACRES		1.99 FORECLOSURE	2356	232	1
				271.01	773 MOUNTAIN RD	15C	TOWNSHIP OF BYRAM	R-2	8.01	.689 AC		0.68 FORECLOSURE			0
				276	543 13 LAKE VIEW DR	15C	TOWNSHIP OF BYRAM	R-5	7.05	.195 AC		0.19 VACANT LAND			0
				283	215 26 DEER RUN	15C	TOWNSHIP OF BYRAM	R-5	7.04	.367 AC		0.36 TAX LIEN FORECLOSURE			0
				285	1.01 ROSEVILLE RD	15C	TOWNSHIP OF BYRAM	OS	7.05	.459 AC	.4591	0.45 RIGHT OF WAY			0
				318	19 RACCOON TR	15C	TOWNSHIP OF BYRAM	R-5	3.04	.134 AC		0.13 PARK			0
				331	2.01 CRANBERRY LAKE	15C	TOWNSHIP OF BYRAM	R-5	3.04			0 TAX LIEN FORECLOSURE			0
				331	6 CRANBERRY LAKE	15C	TOWNSHIP OF BYRAM	OS	3.03	4.7 AC		4.7 TAX LIEN FORECLOSURE			0
	1			335	1.04 ANDOVER MOHAWK RD	15C	TOWNSHIP OF BYRAM	OS	9	4.08 AC		4.08 BRIAR RIDGE PARK			0
				335	2 ANDOVER MOHAWK RD	15C	TOWNSHIP OF BYRAM	OS	9	44.622 AC		44.62 OPEN SPACE	3108	25	250000
	4			336	43 ANDOVER MOHAWK RD	15C	TOWNSHIP OF BYRAM	OS	9	44 AC		44 BRIAR RIDGE PARK	2904	258	242000
				337	2 LEE HILL RD	15C	TOWNSHIP OF BYRAM	R-2	9.01	21.5 ACS		21.5 DEDICATED OPEN SPACE	3328	651	112500
				337	9 CATALINA DR	15C	TOWNSHIP OF BYRAM	OS	9.01	57.26 ACS		57.27 GLENSIDE WOODS	2508	121	4000
				337	9.01 LEE HILL RD	15C	TOWNSHIP OF BYRAM	R-2	9.01	11.552 AC		11.552 VACANT LAND	3387	453	150000
				337	16 BROOKWOOD RD	15C	TOWNSHIP OF BYRAM								
	3	Y		337.01	82 LYNN DR	15C	TOWNSHIP OF BYRAM	R-3	10.1	3.60 ACRES		3.6 VACANT LAND			0
	3	Y		337.01	85 LEE HILL RD	15C	TOWNSHIP OF BYRAM	R-3	10.1	16.36 ACS		16.36 VACANT LAND	1765	63	1
				337.04	8.09 34 LEE HILL RD	15C	TOWNSHIP OF BYRAM	R-3	10.2	1.86 ACRES		1.86 SAFETY BLDG			0
	2			337.05	5 115 STONEHEDGE LN	15C	TOWNSHIP OF BYRAM	R-3	10.5	5.42 ACRES		5.42 TAX LIEN FORECLOSURE			0
3. Mohawk View		Y		337.07	7 118 STONEHEDGE LN	15C	TOWNSHIP OF BYRAM	OS	10.5	5.39 ACRES		5.39 PARK			0
				337.07	10 124 STONEHEDGE LN	15C	TOWNSHIP OF BYRAM	R-3	10.5	2.52 ACRES		2.52 TAX LIEN FORECLOSURE			0
				337.08	13 25 BRIDGET WAY	15C	TOWNSHIP OF BYRAM	R-3	10.6	23.09 ACRES		23.09 TAX LIEN FORECLOSURE			0

All Byram Township Owned Parcels

Park # & Name	Trail		Block	Lot	Property Location	Property		Zone	Map Page	Land Desc	Building Desc	Acreage	EPL Facility Name	Deed		Sale Price
	Segment #	ROSI?				Class	Owner's Name							Book	Page	
			337.1	32.01	ASCOT LN	15C	TOWNSHIP OF BYRAM	R-3	10.4	.57 AC		0.57	DETENTION BASIN	2984	190	1
			337.11	32.18	ASCOT LN	15C	TOWNSHIP OF BYRAM	R-3	10.7	.58 ACRE		0.58	DETENTION BASIN	2984	186	1
			337.11	32.19	ASCOT LN	15C	TOWNSHIP OF BYRAM	R-3	10.7	1.22 ACRE		1.22	DETENTION BASIN	2984	182	1
			337.11	32.24	MARA LN	15C	TOWNSHIP OF BYRAM	R-3	10.7	1.74AC	DETENTION BAS	1.74	DETENTION BASIN	2984	178	1
			337.11	38.08	FIELDSTONE TR	15C	TOWNSHIP OF BYRAM	R-3	10.7	13.5 AC		13.5	TAX LIEN FORECLOSURE			0
7. Mountain View Park		Y	342.03	13	TOMAHAWK TR	15C	TOWNSHIP OF BYRAM	R-3	10.9	1.33		1.33	PARK			0
			350	1	ROSEVILLE RD	15C	TOWNSHIP OF BYRAM	R-5	7.05	1.5		1.5	RIGHT OF WAY			0
1. C O Johnson Park		Y	351	1	130 ROSEVILLE RD	15C	TOWNSHIP OF BYRAM	OS	7	55.6 1SF		55.6	PARK			0
2. Tamarack Park		Y	360	26.01	12 JONES LN	15C	TOWNSHIP OF BYRAM	OS	3.06	10.007 ACS	1SCB	1.5	TAMARACK PARK	2998	281	675000
2. Tamarack Park		Y	360	39.03	JOHNSON LAKE	15C	TOWNSHIP OF BYRAM	OS	7	10.034 ACS		10.034	TAMARACK PARK	3244	793	352063
2. Tamarack Park	6	Y	360	42.05	ROSEVILLE RD	15C	TOWNSHIP OF BYRAM	OS	7	49.43		49.088	TAMARACK PARK	3244	778	1672097
			363	12	LACKAWANNA DR	15C	TOWNSHIP OF BYRAM	R-3	5.09	.637 AC	.6378	0.63	RIGHT OF WAY			0
4. Neil Gylling		Y	364	4	MANSFIELD DR	15C	TOWNSHIP OF BYRAM	OS	5	13.87 ACRES	1S CB	13.87	RECREATION CENTER			0
			365	3	RT 206	15C	TOWNSHIP OF BYRAM	V-C	5	.465 AC		0.46	CEMETERIES			0
			365	16.01	MANSFIELD DR	15C	TOWNSHIP OF BYRAM	R-2	5	13 3 1SB		13	MUNICIPAL BUILDING			0
	12		365	21	MANSFIELD DR	15C	TOWNSHIP OF BYRAM	R-2	6	21.8		21.8	MANSFIELD WOODS			0
			365.01	22.03	BROOKWOOD RD	15C	TOWNSHIP OF BYRAM	OS	5.08	2.67 AC	VACANT LAND	2.67	VACANT LAND			0

Byram Township Tax Parcels

Trail Segment #	Park #	Targeted	Other Open Space	Block	Lot	Qual	Property Location	Property Class	Owner's Name	Owner's Mailing Address	City/State/Zip	Zone	Tax Map Page	Addtnl Lots	Acreage	EPL Facility	Taxes 1	Deed Book	Deed Page	Sale Price
				1	942		1 SPRING BROOK ST	2	SODANO, RICHARD J & JOAN B	1 SPRING BROOK ST	STANHOPE, NJ 078	R-5	5.05		0.21		6735.5			0
				1	946		3 SPRING BROOK ST	2	EDWARDS, DAWN	3 SPRING BROOK ST	STANHOPE, NJ 078	R-5	5.05		0.37		8706.52	3295	817	265000
				1.01	1		CHESTNUT	1	BROOKWD MUSCONETCONG PR	PO BOX 797	STANHOPE, NJ 078	R-5	5.01		5.9		365.14			0
				2	921		55 CHESTNUT ST	2	PATEL, BELABEN	55-57 CHESTNUT ST	STANHOPE, NJ 078	R-5	5.05		0.29		8582.45	2842	175	320000
				2	926		57 CHESTNUT ST	1	BROOKWOOD MUSCONETCONG	PO BOX 797	STANHOPE, NJ 078	R-5	5.05		0.17		272.97	2793	264	1500
				2	929		59 CHESTNUT ST	4A	BROOKWD MUSCONETCONG PR	PO BOX 797	STANHOPE, NJ 078	R-5	5.05		0.35		709			0
				2	931		82 RIVER RD	15C	TOWNSHIP OF BYRAM	10 MANSFIELD DR	STANHOPE, NJ 078	R-5	5.05		0.16	TAX LIEN FC	0			0
				2	934		2 SPRING BROOK ST	2	BLOCH, JOSEPH J & KAREN	2 SPRING BROOK ST	STANHOPE, NJ 078	R-5	5.05		0.34		9273.72	2357	37	193000
				3	831		1 GLEN BROOK ST	15C	TOWNSHIP OF BYRAM	10 MANSFIELD DR	STANHOPE, NJ 078	R-5	5.05		0.16	VACANT LA	0			0
				3	834		3 GLEN BROOK ST	2	RAMPAUL, HAROLD & SHANTY	3 GLEN BROOK ST	STANHOPE, NJ 078	R-5	5.05		0.32		10819.34			0
				3	840		76 RIVER RD	2	OPPEL, ALEXANDRA	76 RIVER RD	STANHOPE, NJ 078	R-5	5.05		0.38		8610.81	3269	102	1
				3	846		78 RIVER RD	2	EDIE, MICHAEL	78 RIVER ROAD	STANHOPE, NJ 078	R-5	5.05		0.38		8252.76	3463	941	100000
				3	852		80 RIVER RD	2	REEVES, YVONNE R	80 RIVER RD	STANHOPE, NJ 078	R-5	5.05		0.4		8837.69	3253	397	1
				3	858		CHESTNUT ST	1	SUITT, GARLAND	13 HILLERY DR	FLANDERS, NJ 078	R-5	5.05		0.34		981.97			0
				3	917		CHESTNUT ST	1	SCHERR, BARRY J & BETH A	24255 PINEY CREEK RD	ATHENS, AL 35613	R-5	5.05		0.23		368.68			0
				4	823		72 RIVER RD	2	DZIOPKO, WLADYSLAW & STEFA	72 RIVER RD	STANHOPE, NJ 078	R-5	5.03		0.22		7738.74			0
				4	827		2 GLEN BROOK ST	2	KUCHER, IRENE	2 GLENBROOK ST	STANHOPE, NJ 078	R-5	5.03		0.22		7153.81	2978	184	339900
				4	861		58A RIVER RD	2	MTGLQ INVESTORS, LP	9990 RICHMOND AVE 400 SO	SOUTH HOUSTON, TX	R-5	5.03		0.31		8667.53	3476	696	100
				4	863		58 RIVER RD	2	BARBIERI, FREDERICK P & KATHL	58 RIVER RD	STANHOPE, NJ 078	R-5	5.03		0.78		14162.28	3452	903	1
				4	868		56 RIVER RD	1	M & M H S,INC	54 RIVER RD	STANHOPE, NJ 078	R-5	5.03		0.38		1932.03			0
				4	871		54 RIVER RD	2	SHERRY, HUGH E & HENRIETTE C	54 RIVER RD	STANHOPE, NJ 078	R-5	5.03		0.25		6926.93			0
				4	873		52 RIVER RD	2	OWENS, MARIA & JAMES K	52 RIVER RD	STANHOPE, NJ 078	R-5	5.03		0.25		8858.96	3453	763	302000
				4	875		50 RIVER RD	2	PESANTES, P & GUTIERREZ-GIRA	50 RIVER RD	STANHOPE, NJ 078	R-5	5.03		0.38		9614.04	3502	336	312500
				4	878		48 RIVER RD	1	HUTTING, ROBERTA	48 RIVER RD	STANHOPE, NJ 078	R-5	5.03		0.12		425.4	3402	898	214000
				4	879		48 RIVER RD	2	HUTTING, ROBERTA	48 RIVER RD	STANHOPE, NJ 078	R-5	5.03		0.25		8284.67	3402	898	214000
				4	881		46 RIVER RD	2	ZIMMER, MARJORIE	46 RIVER RD	BYRAM, NJ 07874	R-5	5.03		0.25		7664.29	3506	317	245000
				4	885		42 RIVER RD	2	MC LOUGHLIN, DANIEL J & BARB	42 RIVER RD	STANHOPE, NJ 078	R-5	5.03		0.483		8079.06			0
				4	887		40 RIVER RD	2	KOSTIUK, BARBARA	PO BOX 196	STANHOPE, NJ 078	R-5	5.03		0.37		12045.91			0
				4	890		38 RIVER RD	2	CORIN, WILLIAM J	38 RIVER RD	STANHOPE, NJ 078	R-5	5.03		0.42		7504.77			0
				4	892		36 RIVER RD	2	SALMON, RICHARD & KELSEY	36 RIVER RD	STANHOPE, NJ 078	R-5	5.03		0.54		9256	3421	761	260000
				4	894		34 RIVER RD	2	GARROW, MICHAEL H JR & JESSI	34 RIVER RD	STANHOPE, NJ 078	R-4	5.03		0.75		12247.98	3471	575	339000
				4	898		30 RIVER RD	2	HARTMAN, GLENN J	30 RIVER RD	STANHOPE, NJ 078	R-4	5.03		0.89		11383	2972	88	1
				4	903		28 RIVER RD	2	KUNG, JACK	51 MOUNTAIN BLVD	WARREN, NJ 0705	R-4	5.03		0.63		9209.91			0
				4	937		68 RIVER RD	2	BULLOCK, KEVIN & MARIELENA	68 RIVER RD	STANHOPE, NJ 078	R-5	5.03		0.56		9493.51	2967	333	350000
				4	939		64 RIVER RD	2	CHRISTY, ANTHONY F & ST JOHN	64 RIVER RD	STANHOPE, NJ 078	R-5	5.03		1.342		10390.4	3457	777	365000
				4	940		62 RIVER RD	2	PYRYT, STANISLAW & MARIA	62 RIVER RD	STANHOPE, NJ 078	R-5	5.03		0.79		12953.43	1814	279	20000
				4	941		60 RIVER RD	2	D'ANGELO, AUGUST P & JEAN A	60 RIVER RD	STANHOPE, NJ 078	R-5	5.03		0.83		10239.66	2013	78	225000
				4.01	1		RIVER RD	1	BROOKWOOD MUSCONETCONG	PO BOX 797	STANHOPE, NJ 078	R-3	5.03		2.5		223.34			0
				5	663		46 BELTON ST	2	MILLER, ROGER H	46 BELTON RD	STANHOPE, NJ 078	R-5	5.05		0.22		8103.87	1875	131	137000
				5	667		44 BELTON ST	2	PANAC, JOZEF & VIVIANA	44 BELTON ST	STANHOPE, NJ 078	R-5	5.05		0.22		10032.35	3446	882	250000
				5	671		42 BELTON ST	2	KNUDSEN, SCOTT	42 BELTON STREET	STANHOPE, NJ 078	R-5	5.05		0.22		9291.45			0
				5	675		40 BELTON ST	2	CAMPBELL, COLEY III	40 BELTON ST	STANHOPE, NJ 078	R-5	5.05		0.17		7630.54	3307	119	1
				5	678		38 BELTON ST	2	BENZ, DANIEL & MAUREEN	38 BELTON ST	STANHOPE, NJ 078	R-5	5.05		0.22		9209.91			0
				5	682		36 BELTON ST	1	GJELSVIK, T MARTIN & D W	2012 LAKE KEOWEE LN	SENECA, SC 29672	R-5	5.05		0.11		389.95	3252	976	1
				5	684		36 BELTON ST	1	GJELSVIK, DIANNE W & TERJE M	2012 LAKE KEOWEE LN	SENECA, SC 29672	R-5	5.05		0.17		602.65	3252	980	1
				5	687		34 BELTON ST	2	MEEHAN, PATRICK & ELIZABETH	34 BELTON ST	STANHOPE, NJ 078	R-5	5.05		0.22		3615.9			0
				5	691		32 BELTON ST	2	GUTHRIE, ROBERT D & BORDING	32 BELTON ST	STANHOPE, NJ 078	R-5	5.03		0.11		6880.85	3507	863	235000
				5	693		28 BELTON ST	2	KEENAN, STEPHEN T JR	28 BELTON ST	STANHOPE, NJ 078	R-5	5.03		0.17		6891.48	3305	897	1
				5	696		26 BELTON ST	2	BELL, MICHAEL & GINA	26 BELTON ST	STANHOPE, NJ 078	R-5	5.03		0.17		7295.61	3202	859	275000
				5	699		24 BELTON ST	2	MISURELLI, INGRID T	24 BELTON ST	STANHOPE, NJ 078	R-5	5.03		0.22		8461.92	2519	18	15000
				5	703		22 BELTON ST	2	SHERNCE, RICHARD T & BETTY J	22 BELTON ST	STANHOPE, NJ 078	R-5	5.03		0.34		8720.7			0

Byram Township Tax Parcels

Trail Segment #	Park #	Targeted	Other Open Space	Block	Lot	Qual	Property Location	Property Class	Owner's Name	Owner's Mailing Address	City/State/Zip	Zone	Tax Map Page	Addtnl Lots	Acreage	EPL Facility	Taxes 1	Deed Book	Deed Page	Sale Price
				5	709		20 BELTON ST	2	FLUKE, LYMAN & INEZ G	20 BELTON ST	STANHOPE, NJ 078	R-5	5.03		0.22		5693.27			0
				5	713		18 BELTON ST	2	LOZADA, JAMIE & ASTRID	18 BELTON ST	STANHOPE, NJ 078	R-5	5.03		0.22		6997.83	2373	301	143000
				5	717		16 BELTON ST	2	VEGA, NYDIA	16 BELTON ST	STANHOPE, NJ 078	R-5	5.03		0.11		6944.66	3468	440	100000
				5	719		14 BELTON ST	2	MORRIS HABITAT FOR HUMANIT	274 SOUTH SALEM ST	RANDOLPH, NJ 078	R-5	5.03		0.11		6161.21	3430	391	1
				5	721		12 BELTON ST	2	WEBBER, CHARLES F JR & TAMM	12 BELTON ST	STANHOPE, NJ 078	R-5	5.03		0.11		6827.67	2078	1	117500
				5	723		10 BELTON ST	2	MEYER, STEPHEN & HARRISON,	10 BELTON ST	STANHOPE, NJ 078	R-5	5.03		0.11		7164.45	3234	987	241000
				5	725		8 BELTON ST	2	GETTO, NICHOLAS J	8 BELTON ST	STANHOPE, NJ 078	R-5	5.03		0.11		5214.7	3380	32	120000
				5	727		6 BELTON ST	2	AZZARELLI, ELIZABETH	6 BELTON ST	STANHOPE, NJ 078	R-5	5.03		0.22		11524.8	3197	72	10
				5	731		4 BELTON ST	2	VALENCIA-VALENCIA, J D & OSP	4 BELTON ST	STANHOPE, NJ 078	R-4	5.03		0.22		9528.96	3464	268	285000
				5	735		2 BELTON ST	2	SCHIAVONE, FRANK & IRENE	2 BELTON ST	STANHOPE, NJ 078	R-4	5.03		0.25		9085.84	2118	336	164000
				5	756		81 RIVER RD	2	PETERSON, THOMAS A & LISA M	81 RIVER RD	STANHOPE, NJ 078	R-5	5.05		0.28		9238.27	3341	878	215000
				5	761		79 RIVER RD	2	SCHULZ, CAROLYN P	79 RIVER RD	STANHOPE, NJ 078	R-5	5.05		0.22		6767.41			0
				5	765		77 RIVER RD	2	CONKLIN, NANCY	77 RIVER RD	STANHOPE, NJ 078	R-5	5.05		0.17		6955.29	3480	702	105000
				5	768		75 RIVER RD	2	VON SUPPINY, ANDRE & MARIA	75 RIVER RD	STANHOPE, NJ 078	R-5	5.05		0.17		7132.54			0
				5	771		73 RIVER RD	2	SCHNEIDER, RICHARD & PATRICI	73 RIVER RD	STANHOPE, NJ 078	R-5	5.05		0.28		7607.57			0
				5	776		71 RIVER RD	2	DI MINO, JOHN & SOLWEIG	71 RIVER RD	STANHOPE, NJ 078	R-5	5.05		0.17		5781.9	2275	181	109500
				5	779		69 RIVER RD	2	CIRONE, MICHAEL A	69 RIVER RD	STANHOPE, NJ 078	R-5	5.05		0.17		7015.56	3010	101	1
				5	782		63 RIVER RD	1	WINK, DAVID R & LYNETTE	63 RIVER RD	STANHOPE, NJ 078	R-5	5.03		0.11		389.95	2990	51	260000
				5	784		63 RIVER RD	2	WINK, DAVID R & LYNETTE	63 RIVER RD	STANHOPE, NJ 078	R-5	5.03		0.11		6941.11	2990	51	260000
				5	786		61 RIVER RD	2	BAJGIER, KRZYSZTOF & ZURAWA	61 RIVER RD	STANHOPE, NJ 078	R-5	5.03		0.17		9273.72	3423	347	282000
				5	789		59 RIVER RD	2	KRISON, MARCUS	59 RIVER RD	STANHOPE, NJ 078	R-5	5.03		0.17		6505.08	3392	430	80600
				5	792		57 RIVER RD	2	GOULD, CHRISTOPHER R & MAR	57 RIVER RD	STANHOPE, NJ 078	R-5	5.03		0.22		7284.98	3347	378	180000
				5	796		55 RIVER RD	2	ECKERT, SHAUN R	55 RIVER RD	BYRAM, NJ 07874	R-5	5.03		0.28		8206.68	3353	572	172000
				5	801		51 RIVER RD	2	HILLS, ELIZABETH	51 RIVER RD	STANHOPE, NJ 078	R-5	5.03		0.22		9351.71	3337	467	225800
				5	805		49 RIVER RD	1	LOZADA, JAMIE & ASTRID	RD 3 BELTON RD	STANHOPE, NJ 078	R-5	5.03		0.11		389.95	2601	172	2500
				5	807		47 RIVER RD	2	GANG, DAVID & NANCY	47 RIVER RD	STANHOPE, NJ 078	R-5	5.03		0.17		8461.92			0
				5	810		45 RIVER RD	2	DE ROSA, CATHERINE M	45 RIVER RD	STANHOPE, NJ 078	R-5	5.03		0.17		7364.66			0
				5	813		43 RIVER RD	2	NEILL, SARAH & HOLTZ, TODD	43 RIVER RD	STANHOPE, NJ 078	R-5	5.03		0.11		7139.63	3301	156	185000
				5	815		43 RIVER RD	1	NEILL, SARAH & HOLTZ, TODD	43 RIVER RD	STANHOPE, NJ 078	R-5	5.03		0.28		918.16	3301	156	185000
				5	820		41 RIVER RD	1	HORN, ROBERT K	KOLPINGSTRABE 18	67346 SPEYER, GER	R-4	5.03		0.23		815.35			0
				5	857		30 BELTON ST	2	CRAMER, NEIL K & CATHERINE M	30 BELTON ST	STANHOPE, NJ 078	R-5	5.03		0.22		8082.6	2032	86	148000
				5	903		67 RIVER RD	2	KENNY, JAMES H & MELISSA	67 RIVER RD	STANHOPE, NJ 078	R-5	5.03		0.22		7699.74	2944	316	324900
				5	905		65 RIVER RD	2	LONDONO, CRISTIAN	65 RIVER RD	STANHOPE, NJ 078	R-5	5.03		0.22		7472.86	3271	20	210000
				6	372		40 BEECH ST	2	SABO ROBERT JR & LAURIE	40 BEECH ST	STANHOPE, NJ 078	R-5	5.05		0.22		9489.97	1806	161	1375000
				6	376		38 BEECH ST	2	TOSCANO, CHRISTOPHER	38 BEECH ST	STANHOPE, NJ 078	R-5	5.05		0.22		8784.51	2802	306	230000
				6	380		36 BEECH ST	1	MEYERS, JONATHAN & JESSICA C	1 ELM ST	WHARTON, NJ 078	R-5	5.05		0.11		389.95	3454	894	108000
				6	382		34 BEECH ST	2	REVELO, DANNY	34 BEECH ST	STANHOPE, NJ 078	R-5	5.05		0.22		7561.49	3374	308	220000
				6	386		32 BEECH ST	15C	TOWNSHIP OF BYRAM	10 MANSFIELD DR	STANHOPE, NJ 078	R-5	5.05		0.22	FORECLOSU	0			0
				6	390		30 BEECH ST	2	JACKSON, DEBORAH	30 BEECH ST	STANHOPE, NJ 078	R-5	5.05		0.17		4994.91	2611	289	1
				6	393		28 BEECH ST	1	STOUT, ERIC & STACIE	26 BEECH ST	STANHOPE, NJ 078	R-5	5.05		0.11		389.95	3502	413	5000
				6	398		26 BEECH ST	2	STOUT, STACIE & ERIC	26 BEECH ST	STANHOPE, NJ 078	R-5	5.03		0.34		9146.1	3402	665	260000
				6	401		24 BEECH ST	2	BATY, RICHARD H & LINDA M	24 BEECH ST	STANHOPE, NJ 078	R-5	5.03		0.11		6834.76			0
				6	403		22 BEECH ST	2	PINKHAM, DAVID M JR	22 BEECH ST	STANHOPE, NJ 078	R-5	5.03		0.22		6178.94			0
				6	407		20 BEECH ST	2	FYFE, GORDON & ARLENE	20 BEECH ST	STANHOPE, NJ 078	R-5	5.03		0.22		9245.37	3434	90	292000
				6	411		18 BEECH ST	2	HILDEBRAND, BRIAN & AMY	18 BEECH ST	STANHOPE, NJ 078	R-5	5.03		0.17		7944.36	3454	627	263000
				6	414		16 BEECH ST	2	GREGORY-YUPPA, D F	16 BEECH ST	STANHOPE, NJ 078	R-5	5.03		0.17		7329.21	3156	269	315000
				6	417		14 BEECH ST	2	US BANK TRUST C/O RESICAP ST	3630 PEACHTREE RD NE	ATLANTA, GA 3032	R-5	5.03		0.17		7472.86	3411	688	100099
				6	420		12 BEECH ST	2	HILL, TARA & LEONARD	12 BEECH ST	STANHOPE, NJ 078	R-5	5.03		0.17		8412.29	3309	991	222500
				6	423		10 BEECH ST	2	FINAN, SHARAN M & THOMAS C	10 BEECH ST	STANHOPE, NJ 078	R-5	5.03		0.17		7565.03	3083	223	315000
				6	426		8 BEECH ST	2	DUNSTER, BRIAN K ET AL	8 BEECH ST	STANHOPE, NJ 078	R-5	5.03		0.17		6515.71	1921	143	118000
				6	429		6 BEECH ST	15F	CHESKO, PHYLLIS	6 BEECH ST	STANHOPE, NJ 078	R-5	5.03		0.22	DISABLED V	6432.33			0

Byram Township Tax Parcels

Trail Segment #	Park #	Targeted	Other Open Space	Block	Lot	Qual	Property Location	Property Class	Owner's Name	Owner's Mailing Address	City/State/Zip	Zone	Tax Map Page	Addtnl Lots	Acreeage	EPL Facility	Taxes 1	Deed Book	Deed Page	Sale Price
				6	433		4 BEECH ST	2	EICHER, JAMES C	4 BEECH ST	STANHOPE, NJ 078	R-5	5.03		0.17		6756.77	3319	932	215000
				6	436		2 BEECH ST	2	DALY, CLINTON & FARRUGGIA, K	2 BEECH ST	STANHOPE, NJ 078	R-5	5.03		0.17		7426.78	3401	75	250000
				6	439		ACORN ST	1	PINTO, JOSEPH A & DIANE L	790 ELM AVE	RIVER EDGE, NJ 07	R-5	5.03		0.15		531.75			0
				6	473		45 BELTON ST	1	NORTON, GEORGE G JR	4150 COUNTY HWY 22	WALTON, NY 1385	R-5	5.05		0.22		779.9	1904	186	1
				6	477		43 BELTON ST	2	MINTZ, GISELDA M	43 BELTON RD	BYRAM, NJ 07874	R-5	5.05		0.22		9869.28	3459	96	1
				6	481		41 BELTON ST	2	MEYERS, JONATHAN & JESSICA	1 ELM ST	WHARTON, NJ 078	R-5	5.05		0.17		6583.07	3454	894	108000
				6	484		39 BELTON ST	2	MEYERS, PHILIP & BARBARA	39 BELTON ST	STANHOPE, NJ 078	R-5	5.05		0.17		8809.33			0
				6	487		9 BELTON ST	1	MEYERS, PHILIP & BARBARA	39 BELTON ST	STANHOPE, NJ 078	R-5	5.05		0.11		389.95			0
				6	489		37 BELTON ST	2	ANDERSON, RALPH & FRANCES	37 BELTON ST	STANHOPE, NJ 078	R-5	5.05		0.22		9594.47			0
				6	493		35 BELTON ST	2	PAIVA, KEVIN & ROBYN	35 BELTON ST	STANHOPE, NJ 078	R-5	5.05		0.17		7557.94	2413	156	148000
				6	496		33 BELTON ST	2	VAN, HUAN & BA	33 BELTON ST	STANHOPE, NJ 078	R-5	5.05		0.17		9826.74	3486	163	317000
				6	499		31 BELTON ST	2	BUTTERFIELD, JEFFREY A & CHRIS	31 BELTON ST	BYRAM, NJ 07874	R-5	5.03		0.22		7979.8	3306	818	207500
				6	503		29 BELTON ST	2	DOLAN, KEVIN & OLEZESKI, NICCO	3 WINDSOR CT	HACKETTSTOWN, NJ	R-5	5.03		0.22		8476.1	3212	278	300000
				6	507		27 BELTON ST	2	WHALEN, DANIEL	27 BELTON ST	STANHOPE, NJ 078	R-5	5.03		0.22		8919.22	2585	161	197000
				6	511		25 BELTON ST	2	BORALSKY, STANLEY T & PATRICIA	25 BELTON ST	STANHOPE, NJ 078	R-5	5.03		0.22		9057.48			0
				6	515		23 BELTON ST	2	SPALDO, CHRISTOPHER T & JENNIFER	23 BELTON ST	STANHOPE, NJ 078	R-5	5.03		0.22		6912.75	3402	779	165000
				6	521		21 BELTON ST	2	DULIO, JOSEPH C & CHRISTA L	21 BELTON ST	STANHOPE, NJ 078	R-5	5.03		0.344		8788.06	3193	893	1
				6	525		19 BELTON ST	2	COMER, THOMAS & STEPHANIE	19 BELTON ST	STANHOPE, NJ 078	R-5	5.03		0.22		8674.62	3287	262	245000
				6	529		17 BELTON ST	2	FREDERICKSON, MICHAEL A & KEVIN	17 BELTON ST	STANHOPE, NJ 078	R-5	5.03		0.22		7685.56	3231	110	280000
				6	533		11 BELTON ST	2	TRACEY, MICHAEL & ROXANNE	11 BELTON ST	STANHOPE, NJ 078	R-5	5.03		0.28		8749.06	3056	150	379900
				6	538		5 BELTON ST	2	KUHNER, JAMES	5 BELTON ST	STANHOPE, NJ 078	R-5	5.03		0.28		8149.96	3482	973	236000
				6	543		ACORN ST	1	PINTO, JOSEPH A & DIANE L	790 ELM AVE	RIVER EDGE, NJ 07	R-5	5.03		0.19		673.55			0
				7	214		ASH ST	1	TICN, LLC	265 TERRACE AVE	JERSEY CITY, NJ 07	R-5	5.05		0.11		389.95	3287	352	3500
				7	216		ASH ST	1	TICN, LLC	265 TERRACE AVE	JERSEY CITY, NJ 07	R-5	5.05		0.11		389.95	3238	615	3500
				7	218		58 ASH ST	1	HEIM, PAULA ET AL	13 REDDING PL	TOWACO, NJ 0708	R-5	5.05		0.22		779.9			0
				7	222		56 ASH ST	2	MATTS, FRANCIS J & CAROL M	56 ASH ST	STANHOPE, NJ 078	R-5	5.05		0.17		6558.25			0
				7	225		54 ASH ST	2	SANKEY, BEVERLY A & BREMY, P	54 ASH ST	BYRAM, NJ 07874	R-5	5.05		0.34		8678.16	3344	721	70000
				7	231		52 ASH ST	2	HOOVER, ROBERT C & MARIA	52 ASH ST	STANHOPE, NJ 078	R-5	5.05		0.28		11691.44			0
				7	236		50 ASH ST	2	O'BRIEN, KEVIN D & MARY L	50 ASH ST	STANHOPE, NJ 078	R-5	5.05		0.22		7912.44	2016	55	82500
				7	240		48 ASH ST	1	SUSSEX CTY MUSIC FOUNDATION	75 HILLTOP TR	SPARTA, NJ 07871	R-5	5.03		0.22		779.9	3242	65	1
				7	244		46 ASH ST	15C	TOWNSHIP OF BYRAM	10 MANSFIELD DR	STANHOPE, NJ 078	R-5	5.03		0.34	VACANT LA	0			0
				7	250		44 ASH ST	1	PRUNTY, JOY D	42 ASH ST	STANHOPE, NJ 078	R-5	5.03		0.17		602.65	3384	688	2000
				7	253		42 ASH ST	2	PRUNTY, JAMES & JOY	42 ASH ST	STANHOPE, NJ 078	R-5	5.03		0.34		10462.99	3023	117	413000
				7	259		40 ASH ST	1	TRUSTEE, 40 ASH STREET TRUST	PO BOX 2388	LIVINGSTON, NJ 07	R-5	5.03		0.28		1878.85	3021	246	89900
				7	264		36 ASH ST	2	JAMES, ROBERT R & KATHLEEN	36 ASH ST	STANHOPE, NJ 078	R-5	5.03		0.29		7728.1	1840	41	125000
				7	268.01		34 ASH ST	2	MAYTIDU, JOS & MAUREEN	34 ASH ST	STANHOPE, NJ 078	R-5	5.03		0.22		7201.59			0
				7	268.02		35 ACORN ST	1	MAYTIDU, JOSEPH & MAUREEN	34 ASH ST	STANHOPE, NJ 078	R-5	5.03		0.15		531.75			0
				7	291		41 BEECH ST	1	RIOS, WILLIAM J	250 N E 20TH ST APT 125 S	BOCA RATON, FL 3	R-5	5.05		0.22		779.9			0
				7	295		39 BEECH ST	1	CIBOROWSKI, JOSEPH & CARMEL	2997 BRISTOL RD	WARRINGTON, PA	R-5	5.05		0.22		779.9			0
				7	299		37 BEECH ST	2	MCMAHON, ANNIE M & DOWLING	37 BEECH ST	STANHOPE, NJ 078	R-5	5.05		0.22		8580.6	2041	61	142000
				7	305		33 BEECH ST	15C	TOWNSHIP OF BYRAM	10 MANSFIELD DR	STANHOPE, NJ 078	R-5	5.05		0.229	FORECLOSU	0			0
				7	307		31 BEECH ST	2	NEST, EDWARD JR & ROSALYN	31 BEECH ST	STANHOPE, NJ 078	R-5	5.05		0.22		8697.58			0
				7	311		29 BEECH ST	2	ZIMMERMAN, WILLIAM & KELLY	29 BEECH ST	STANHOPE, NJ 078	R-5	5.05		0.17		6926.93	3322	476	151000
				7	314		27 BEECH ST	2	MINERLEY, WILLIAM	27 BEECH ST	STANHOPE, NJ 078	R-5	5.05		0.17		6841.85	2452	59	137500
				7	317		25 BEECH ST	2	VELASQUEZ, JOSE G & GONZALEZ	25 BEECH ST	STANHOPE, NJ 078	R-5	5.03		0.28		10397.49	3434	306	1
				7	325		21 BEECH ST	2	LINDNER, RICKEY S & LISA E	21 BEECH ST	STANHOPE, NJ 078	R-5	5.03		0.41		8281.12	2046	272	1
				7	330		19 BEECH ST	2	COLTELLI, CANDACE A	19 BEECH ST	STANHOPE, NJ 078	R-5	5.03		0.16		6267.56	3344	750	185000
				7	332		17 BEECH ST	2	ZIMMERMAN, ROBERT J & HUMPHREYS	17 BEECH ST	STANHOPE, NJ 078	R-5	5.03		0.11		6331.37	2725	15	185000
				7	334		15 BEECH ST	2	MICCHELLI, TYLER & MUSTO, KEVIN	15 BEECH ST	STANHOPE, NJ 078	R-5	5.03		0.11		6675.24	3462	952	185000
				7	336		13 BEECH ST	2	GRIER, RONALD P & JOCELYN M	13 BEECH ST	STANHOPE, NJ 078	R-5	5.03		0.22		8575.36	1997	13	165000
				7	340		11 BEECH ST	2	QUASIUS, ELIZABETH L	11 BEECH ST	STANHOPE, NJ 078	R-5	5.03		0.28		8125.14	3478	49	255000

Byram Township Tax Parcels

Trail Segment #	Park #	Targeted	Other Open Space	Block	Lot	Qual	Property Location	Property Class	Owner's Name	Owner's Mailing Address	City/State/Zip	Zone	Tax Map Page	Addtnl Lots	Acreeage	EPL Facility	Taxes 1	Deed Book	Deed Page	Sale Price
				7	345		7 BEECH ST	2	BEAGLE, KEVIN	7 BEECH ST	STANHOPE, NJ 078	R-5	5.03		0.22		6983.65			0
				7	349		5 BEECH ST	2	CATANZARO, DIANNE M	5 BEECH ST	STANHOPE, NJ 078	R-5	5.03		0.17		9837.38	3372	21	1
				7	352		3 BEECH ST	2	ZIMMERMAN, R A & F M	3 BEECH ST	STANHOPE, NJ 078	R-5	5.03		0.19		7545.46			0
				8	616		24 UNION ST	15C	STATE OF NEW JERSEY D O T	1035 PARKWAY AVE	TRENTON, NJ 0862	R-5	5.05		0.18	HIGHWAY	0			0
				8	619		22 UNION ST	15C	TOWNSHIP OF BYRAM	10 MANSFIELD DR	STANHOPE, NJ 078	R-5	5.05		0.12	TAX LIEN FC	0			0
				8	621		20 UNION ST	2	ROSSY, CHAD & KRISTEN	20 UNION ST	STANHOPE, NJ 078	R-5	5.05		0.48		11361.73	3402	820	349900
				8	631		16 UNION ST	2	KUECHENMEISTER, FRED & KARE	16 UNION ST	BYRAM, NJ 07874	R-5	5.05		0.23		8422.92	3327	375	227000
				8	635		14 UNION ST	2	GAILUMS, JIM J & JACKIE L	14 UNION ST	STANHOPE, NJ 078	R-5	5.05		0.22		7986.89			0
				8	639		12 UNION ST	1	MCMICKLE, RUTH B	12 UNION ST	STANHOPE, NJ 078	R-5	5.05		0.11		389.95	2066	17	3000
				8	641		12 UNION ST	2	MC MICKLE, WILLARD N & RUTH	12 UNION ST	STANHOPE, NJ 078	R-5	5.05		0.16		7522.49			0
				8	644		10 UNION ST	1	MC MICKLE, RUTH	12 UNION ST	STANHOPE, NJ 078	R-5	5.05		0.1		354.5			0
				8	646		8 UNION ST	1	BROOKWOOD MUSCONETCONG	PO BOX 797	STANHOPE, NJ 078	R-5	5.05		0.36		1003.24	2996	284	1
				8	651		6 UNION ST	1	BROOKWOOD MUSCONETCONG	PO BOX 797	STANHOPE, NJ 078	R-5	5.05		0.25		886.25	3208	778	8987
				8	654		4 UNION ST	1	LLERAS, ANDREA	20 OAK PARK DR	MORRISTOWN, NJ	R-5	5.05		0.33		1903.67	2039	242	10
				8	661		48 BELTON ST	2	RABY, CHRISTOPHER & MALGOR	48 BELTON ST	STANHOPE, NJ 078	R-5	5.05		0.29		8022.34	3313	183	242000
				8	740		91 RIVER RD	15C	TOWNSHIP OF BYRAM	10 MANSFIELD DR	STANHOPE, NJ 078	R-5	5.05		0.16	FORECLOSU	0			0
				8	742		89 RIVER RD	1	MAGIERA, BENJ & EVELYN E	723 SO MEHAR CT	TOMS RIVER, NJ 08	R-5	5.05		0.24		850.8			0
				8	745		87 RIVER RD	1	MILLER, S,& STANULIS, ASHLEY E	14 N ST	SEASIDE PARK, NJ	R-5	5.05		0.16		567.2	2274	267	1
				8	747		85 RIVER RD	15C	TOWNSHIP OF BYRAM	10 MANSFIELD DR	STANHOPE, NJ 078	R-5	5.05		0.24	FORECLOSU	0			0
				8	750		53 CHESTNUT ST	2	MENDIZABAL, MARIO & BARBAR	53 CHESTNUT ST	STANHOPE, NJ 078	R-5	5.05		0.78		9713.3	2937	246	360000
				9	561		64 BELTON ST	1	COLLINS, PAUL J & DELORES M	13 UNION ST	STANHOPE, NJ 078	R-5	5.05		0.16		482.12			0
				9	563		62 BELTON ST	1	NOLE, VITO	14 DONNA DR	BLOOMFIELD, NJ 0	R-5	5.05		0.2		709			0
				9	566		60 BELTON ST	2	MATTIACCIO, KAREN M	60 BELTON ST	STANHOPE, NJ 078	R-4	5.05		0.44		9092.93	3052	69	0
				9	576		23 UNION ST	15C	STATE OF NEW JERSEY D O T	1035 PKWY AVE	TRENTON, NJ 0862	R-5	5.05		0.07	HIGHWAY	0			0
				9	580		19 UNION ST	1	NJTL 2004, LLC C/O ESHAGHOFF	6305 KENNEDY BLVD	NORTH BERGEN, NJ	R-5	5.05		0.39		1740.6			0
				9	587		17 UNION ST	1	CHABAD OF RANDOLPH C/O RAE	5 ANDREWS RD	RANDOLPH, NJ 078	R-5	5.05		0.25		1861.13	3193	109	1
				9	591		15 UNION ST	1	COLLINS, PAUL J & DELORES M	13 UNION ST	STANHOPE, NJ 078	R-5	5.05		0.27		907.52			0
				9	595		13 UNION ST	2	COLLINS, DELORES M	13 UNION ST	STANHOPE, NJ 078	R-5	5.05		0.27		5489.36			0
				9	602		11 UNION ST	1	NJTL 2004, LLC C/O ESHAGHOFF	6305 KENNEDY BLVD	NORTH BERGEN, NJ	R-5	5.05		0.26		1868.22			0
				9	610		1 UNION ST	2	BELL, JOHN & NICOLE T	1 UNION ST	STANHOPE, NJ 078	R-5	5.05		0.56		9213.46	2850	152	314900
				10	355		67 BELTON ST	2	ROSA, BETH E	67 BELTON ST	STANHOPE, NJ 078	R-5	5.05		0.28		7674.93	2656	1	221500
				10	359		56 BELTON ST	1	BROOKWD MUSCONETCONG PR	PO BOX 797	STANHOPE, NJ 078	R-5	5.05		0.17		542.39			0
				10	362		BELTON ST	1	MASTERBONE, ERIC	49 BELTON ST	STANHOPE, NJ 078	R-5	5.05		0.34		981.97	3338	93	238361
				10	368		CHESTNUT ST	1	DE BOER, JOHN J JR	47 CHESTNUT ST	STANHOPE, NJ 078	R-5	5.05		0.22		779.9			0
				10	441		65 BELTON ST	1	CATALDI, MORRIS J	61 LAKE VIEW DR	LAWRENCE HARBO	R-5	5.05		0.26		1588.16			0
				10	445		63 BELTON ST	1	CATALDI, MORRIS J	61 LAKE VIEW DR	LAWRENCE HARBO	R-5	5.05		0.23		815.35			0
				10	448		61 BELTON ST	1	BROOKWD MUSCONETCONG PR	PO BOX 797	STANHOPE, NJ 078	R-5	5.05		0.14		496.3			0
				10	450		59 BELTON ST	1	NJTL 2004, LLC C/O ESHAGHOFF	6305 KENNEDY BLVD	NORTH BERGEN, NJ	R-5	5.05		0.26		1868.22			0
				10	454		57 BELTON ST	2	SABATINI, JOSEPH WILLIAM	57 BELTON ST	STANHOPE, NJ 078	R-5	5.05		0.24		8313.03			0
				10	458		55 BELTON ST	2	LELLA, JUDITH	55 BELTON ST	STANHOPE, NJ 078	R-5	5.05		0.17		8355.57			0
				10	461		53 BELTON ST	2	MCVICAR, BARRY & LAURA	53 BELTON ST	STANHOPE, NJ 078	R-5	5.05		0.22		7940.8	2479	325	180000
				10	466		49 BELTON ST	2	MASTERBONE, ERIC	49 BELTON ST	STANHOPE, NJ 078	R-5	5.05		0.28		7862.81	3338	93	238361
				10	470		47 CHESTNUT ST	2	DE BOER, JOHN J & JOAN A	47 CHESTNUT ST	STANHOPE, NJ 078	R-5	5.05		0.17		6348.94			0
				10	691		60 BEECH ST	2	PROULX, KIMBERLY A	60 BEECH ST	STANHOPE, NJ 078	R-4	5.05		0.45		9823.2	3196	554	1
				10	695		BEECH ST	1	MCVICAR, BARRY & LAURA	53 BELTON ST	STANHOPE, NJ 078	R-5	5.05		0.11		389.95	2489	242	1
				11	196		71 BELTON ST	15C	TOWNSHIP OF BYRAM	10 MANSFIELD DR	STANHOPE, NJ 078	R-5	5.05		0.28	TAX LIEN FC	0			0
				11	200		69 BELTON ST	2	OLLENDORF, RICHARD G & JANE	172 PARK RIDGE DR	EASTON, PA 18040	R-5	5.05		0.23		5445.12	3194	376	185000
				11	204		55 BEECH ST	1	BROOKWD MUSCONETCONG PR	PO BOX 797	STANHOPE, NJ 078	R-5	5.05		0.11		350.96			0
				11	206		53 BEECH ST	1	GUALTIERI, RAYMOND	3172 PENN ESTATES	E. STROUDSBURG,	R-5	5.05		0.11		389.95			0
				11	212		66 ASH ST	2	APOLINARO, DAVID & LYNN	66 ASH ST	STANHOPE, NJ 078	R-4	5.05		0.22		6880.85	3093	49	272000
				11	604		70 ASH ST	2	LINDSEY, ROBERT W & MARYAN	70 ASH ST	STANHOPE, NJ 078	R-5	5.05		0.688		10092.62			0

Byram Township Tax Parcels

Trail Segment #	Park #	Targeted	Other Open Space	Block	Lot	Qual	Property Location	Property Class	Owner's Name	Owner's Mailing Address	City/State/Zip	Zone	Tax Map Page	Addtnl Lots	Acreeage	EPL Facility	Taxes 1	Deed Book	Deed Page	Sale Price
				11	608		64 ASH ST	2	PHELPS, DENNIS R JR	64 ASH ST	STANHOPE, NJ 078	R-5	5.05		0.22		7121.91	3314	734	200000
				11	610		62 ASH ST	2	DENMEAD, ED P & MARIA S	62 ASH ST	STANHOPE, NJ 078	R-5	5.05		0.22		9865.74			0
				11	677		43 CHESTNUT ST	2	STETSON, MATTHEW & NAPOLIT	43 CHESTNUT ST	BYRAM TWP, NJ 07	R-5	5.05		0.34		8373.29	3418	270	255000
				11	680		45 BEECH ST	1	KIRKPATRICK, RAYMOND J	8 SUSSEX PL	MANALAPAN, NJ 0	R-5	5.05		0.11		389.95	3221	189	0
				13	186		10 BANKER DR	2	PRESUTTO, SALVATORE & JAIME	10 BANKER DR	STANHOPE, NJ 078	R-5	5.05		0.34		8993.67	3202	30	309000
				13	192		61 ASH ST	2	DE MARCO, BARBARA G	25690 WILDERNESS OAK #215	SAN ANTONIO, TX	R-5	5.05		0.9		9316.26			0
				13	409		CHESTNUT ST	1	DIMITRIOU, JIMMY	PO BOX 415	STANHOPE, NJ 078	R-5	5.05		0.36		1003.24	2337	29	9000
				13	1010		67 ASH ST	2	STEVENSON, KATHY & CHRISTOP	67 ASH ST	STANHOPE, NJ 078	R-5	5.05		0.38		9294.99	2738	171	230000
				13.01	399		BELTON ST	1	BYRAM REALTY CORP	PO BOX 402	WESTWOOD, NJ 07	R-5	5.05		0.56		1722.87	1897	206	35000
				14	171		6 BANKER DR	2	FORLENZA, DANIEL T & KATHLEE	6 BANKER DR	STANHOPE, NJ 078	R-5	5.05		0.22		8915.68			0
				14	175		2 BANKER DR	15C	TOWNSHIP OF BYRAM	10 MANSFIELD DR	STANHOPE, NJ 078	R-5	5.05		0.1	TAX LIEN FC	0			0
				14	179		59 ASH ST	2	BULGER, WILLIAM & SHERRIE	59 ASH ST	STANHOPE, NJ 078	R-5	5.05		0.31		9727.48	2214	342	188300
				14	182		57 ASH ST	2	AHMED, MUHAMMAD	259 WARBURTON AVE APT1	YONKERS, NY 1070	R-5	5.05		0.31		7352.33	3500	900	95555
				14	595		8 BANKER DR	2	ROCHETTE, ROBERT A & MARGA	8 BANKER DR	STANHOPE, NJ 078	R-5	5.05		0.17		8313.03	2080	35	137500
				14	598		4 BANKER DR	2	PERRI, CARMINE P JR & HELEN M	4 BANKER DR	STANHOPE, NJ 078	R-5	5.05		0.22		8706.52			0
				15	128		18 AVON ST	2	PAPENDICK, MARK E JR & LAURE	18 AVON ST	STANHOPE, NJ 078	R-5	5.05		0.21		9979.18	3447	186	315000
				15	132		14 AVON ST	2	RUCKI, SCOTT & MOGAVERO, M	14 AVON ST	STANHOPE, NJ 078	R-5	5.05		1.18		10149.34	1868	78	165000
				15	152		15 BANKER DR	2	CAMPANELLA, STEVEN P & POYE	15 BANKER DR	STANHOPE, NJ 078	R-5	5.05		0.22		9064.57	3412	947	278000
				15	155		9 BANKER DR	2	COOPER, G & J, MARTIN, R & B	7 BANKER DR	STANHOPE, NJ 078	R-5	5.05		0.22		9209.91	3354	396	1
				15	157		5 BANKER DR	2	SINNOTT, RAYMOND R & JENNIF	5 BANKER DR	STANHOPE, NJ 078	R-5	5.05		0.17		8497.37	3090	33	277500
				15	160		3 BANKER DR	2	CHRISTIAN, JOHN & MIELE, DAW	3 BANKER DR	STANHOPE, NJ 078	R-5	5.05		0.17		7986.89	1776	307	133000
				15	163		1 BANKER DR	2	PHELAN, CHRISTINE D	1 BANKER DR	STANHOPE, NJ 078	R-5	5.05		0.36		8001.07	2574	144	12000
				15	572		16 AVON ST	2	BOYER, JOHN J & DAWN M	16 AVON ST	STANHOPE, NJ 078	R-5	5.05		0.22		6295.92	3038	236	248000
				15	590		7 BANKER DR	15C	TOWNSHIP OF BYRAM	10 MANSFIELD DR	STANHOPE, NJ 078	R-5	5.05		0.11	FORECLOSU	0			0
				16	56		3 ADAIR ST	2	ANOTHER LIEN, LLC	1 VISTA DR	SPARTA, NJ 07871	R-5	5.05		0.23		7857.42	3486	660	1
				16	61		7 ADAIR ST	2	KONG, JACKY & JOSEPHINE	7 ADAIR ST	STANHOPE, NJ 078	R-5	5.05		0.17		7621.75			0
				16	64		9 ADAIR ST	2	PAPENDICK, MARK E & JOAN C	9 ADAIR ST	STANHOPE, NJ 078	R-5	5.05		0.46		9511.24			0
				16	70		13 ADAIR ST	2	BANK OF AMERICA/CARRINGTON	1600 SOUTH DOUGLASS RD	ANAHEIM, CA 928	R-5	5.05		0.22		8394.56	3491	484	100
				16	74		15 ADAIR ST	2	OMLAND, LYNN T	15 ADAIR ST	STANHOPE, NJ 078	R-5	5.05		0.17		6414.6			0
				16	77		17 ADAIR ST	2	PENISTON, MICHAEL & CRISTINA	17 ADAIR ST	STANHOPE, NJ 078	R-5	5.05		0.17		8589.54	3372	908	265000
				16	80		19 ADAIR ST	2	KRAUSE, RICHARD R ET AL	19 ADAIR ST	STANHOPE, NJ 078	R-5	5.05		0.28		8837.69	1932	70	100000
				16	85		21 ADAIR ST	15C	TOWNSHIP OF BYRAM	10 MANSFIELD DR	STANHOPE, NJ 078	R-5	5.05		0.22	FORECLOSU	0			0
				16	89		23 ADAIR ST	2	MOORMAN, PAUL J & SUSAN	23 ADAIR ST	STANHOPE, NJ 078	R-5	5.05		0.28		7547.31	3357	795	1
				16	93		19 AVON ST	2	FEE, ROBERT & JEANNETTE	19 AVON ST	STANHOPE, NJ 078	R-5	5.05		0.24		8422.92	3319	913	250000
				16	97		17 AVON ST	2	REYNOLDS, ANDREW W	17 AVON ST	STANHOPE, NJ 078	R-5	5.05		0.22		7440.96	3298	860	1
				16	99		15 AVON ST	2	TREMAIN, MARTHA F	15 AVON ST	STANHOPE, NJ 078	R-5	5.05		0.11		6338.46			0
				16	101		11 AVON ST	2	KRAKE, WALLACE R & DEBORAH	11 AVON ST	STANHOPE, NJ 078	R-5	5.05		0.45		8883.77			0
				16	109		9 AVON ST	2	NIEMYNSKI, JACEK	9 AVON ST	STANHOPE, NJ 078	R-5	5.05		0.22		7687.26	3266	405	247000
				16	113		7 AVON ST	2	BENSON, ASHLEY E	7 AVON ST	STANHOPE, NJ 078	R-5	5.05		0.17		6575.98	3467	143	132500
				16	119		3 AVON ST	1	KELLY, JOHN	155 GRANT AVE	NUTLEY, NJ 07110	R-5	5.05		0.4		1942.66			0
				16	123		1 AVON ST	15C	TOWNSHIP OF BYRAM	10 MANSFIELD DR	STANHOPE, NJ 078	R-5	5.05		0.11	TAX LIEN FC	0			0
				16	125		55 ASH ST	15C	TOWNSHIP OF BYRAM	10 MANSFIELD DR	STANHOPE, NJ 078	R-5	5.05		0.1	TAX LIEN FC	0			0
				16	534		5 ADAIR ST	2	KONG, KWONG T & HAN YEE	5 ADAIR ST	STANHOPE, NJ 078	R-5	5.05		0.17		8238.58	1946	225	145000
				17	1		2 ADAIR ST	2	TAI, HON LEUNG	2 ADAIR ST	STANHOPE, NJ 078	R-5	5.04		0.27		8816.42	3304	606	1000
				17	5		4 ADAIR ST	2	BOVAIR, KENNETH & OLGA	4 ADAIR ST	STANHOPE, NJ 078	R-5	5.04		0.22		9415.52	3413	751	48000
				17	9		18 ADAIR ST	2	MORRIS, LEWIS D II & KATE A	18 ADAIR ST	STANHOPE, NJ 078	R-5	5.04		0.34		8461.92	3491	686	265000
				17	15		20 ADAIR ST	1	RUSSELL, STACY & OLIVER, DAVI	470 SCHOOLEYS MT RD #245	HACKETTSTOWN, N	R-5	5.04		0.22		779.9	3425	939	1
				17	19		22 ADAIR ST	2	ZILER, ROBERTA	22 ADAIR ST	STANHOPE, NJ 078	R-5	5.04		0.34		9174.46			0
				17	25		24 ADAIR ST	2	MOORE, KENNETH C & JOYCE M	24 ADAIR ST	STANHOPE, NJ 078	R-5	5.04		0.22		9170.92	2254	26	175000
				17	29		31 ACORN ST	2	WILMINGTON SAVINGS/CARRIN	1600 SO DOUGLAS RD 200-A	ANAHEIM, CA 928	R-5	5.04		0.28		8550.54	3505	616	1
				17	30		19 ACORN ST	2	ESPOSITO, MICHAEL	19 ACORN ST	STANHOPE, NJ 078	R-5	5.04		0.28		7632.39			0

Byram Township Tax Parcels

Trail Segment #	Park #	Targeted	Other Open Space	Block	Lot	Qual	Property Location	Property Class	Owner's Name	Owner's Mailing Address	City/State/Zip	Zone	Tax Map Page	Addtnl Lots	Acreeage	EPL Facility	Taxes 1	Deed Book	Deed Page	Sale Price
				17	35		21 ACORN ST	2	PODGURSKI, JOHN & PULA J	21 ACORN ST	STANHOPE, NJ 078	R-5	5.04		0.22		8266.94	2723	256	243000
				17	39		23 ACORN ST	15C	TOWNSHIP OF BYRAM	10 MANSFIELD DR	STANHOPE, NJ 078	R-5	5.04		0.17	TAX LIEN FC	0			0
				17	42		25 ACORN ST	15C	TOWNSHIP OF BYRAM	10 MANSFIELD DR	STANHOPE, NJ 078	R-5	5.04		0.17	TAX LIEN FC	0			0
				17	45		27 ACORN ST	15C	TOWNSHIP OF BYRAM	10 MANSFIELD DR	STANHOPE, NJ 078	R-5	5.04		0.17	FORECLOSU	0			0
				17	48		29 ACORN ST	2	MC CRACKEN, BARBARA J	29 ACORN ST	STANHOPE, NJ 078	R-5	5.04		0.22		6496.14			0
				17	481		3 ACORN ST	2	PHAN, DENNIS & JESSIE	3 ACORN ST	STANHOPE, NJ 078	R-5	5.04		0.27		8702.98	3070	23	365000
				17	483		5 ACORN ST	1	FORD, BLEVINS III & BOLDEN, DC	57 VILLAGE GREEN APT H	BUDD LAKE, NJ 078	R-5	5.04		0.11		389.95	1994	328	1
				17	485		7 ACORN ST	2	DUBE, TIFFANY & PERILLA, MON	7 ACORN ST	STANHOPE, NJ 078	R-5	5.04		0.22		5944.97	3471	38	150000
				17	486		9 ACORN ST	2	ROACH, JAMES D & DOROTHY E	9 ACORN ST	STANHOPE, NJ 078	R-5	5.04		0.22		10184.79			0
				17	488		11 ACORN ST	2	DEMARCO, JOHN & CARLA	11 ACORN ST	STANHOPE, NJ 078	R-5	5.04		0.22		9500.6	2	131	210000
				17	490		13 ACORN ST	2	GUNTHER, HEIDI	13 ACORN ST	STANHOPE, NJ 078	R-5	5.04		0.22		7423.23	3469	541	1
				17	492		15 ACORN ST	2	SILLS, BRETT & DRZASZCZ, ELIZA	15 ACORN ST	STANHOPE, NJ 078	R-5	5.04		0.34		7919.53	3462	435	220000
				17	518		14 ADAIR ST	2	KRONYAK, MATTHEW C & CATH	14 ADAIR ST	STANHOPE, NJ 078	R-5	5.04		0.22		9369.44	2299	285	155900
				17	520		12 ADAIR ST	2	RUSSELL, STACY L TST	470 SCHOOLEYS MTN RD #245	HACKETTSTOWN, N	R-5	5.04		0.22		7632.39	3437	497	1
				17	522		10 ADAIR ST	2	MIDILI, THOMAS C ET AL	10 ADAIR ST	STANHOPE, NJ 078	R-5	5.04		0.22		8798.69	1846	231	135000
				17	524		8 ADAIR ST	2	KONG, KWONG CHEONG & SOCH	8 ADAIR ST	STANHOPE, NJ 078	R-5	5.04		0.22		9195.73			0
				17	526		6 ADAIR ST	2	KULESA, EDWARD T & KIM M	6 ADAIR ST	STANHOPE, NJ 078	R-5	5.04		0.22		8685.25			0
				18	386		5 RT 206	1	REMINGTON, FREDERICK K	2 GOLF COURSE RD	FLANDERS, NJ 0783	VB	5.04		1.41		1251.39	3374	139	10000
				18.01	411.01		13 BANKER DR	2	BALLARD, ELAINE	13 BANKER DR	STANHOPE, NJ 078	R-5	5.05		0.17		5723.33			0
				18.01	411.02		11 BANKER DR	2	WALKER, GREGORY & DORETTA	11 BANKER DR	STANHOPE, NJ 078	R-5	5.05		0.17		7504.77			0
				18.02	388		1 RT 206	4A	CHINAB CORP	1 ACORN ST	STANHOPE, NJ 078	V-B	5.04		1.85		32259.5			0
				18.02	416		CHESTNUT ST	1	GAVILANES, JOHN	122 PARKS RD	DENVILLE, NJ 0783	V-B	5.04		0.34		453.76			0
				19	421		18 CHESTNUT ST	2	HERNANDEZ, JORGE & LISETTE	18 CHESTNUT ST	STANHOPE, NJ 078	R-5	5.04		0.17		6168.3	2236	94	121500
				19	423		5 BROAD AVE	2	PENA, JOSE	5 BROAD AVE	STANHOPE, NJ 078	R-5	5.04		0.22		7171.54	2153	45	128000
				19	425		7 BROAD AVE	2	HORTON, CHRISTINE M	7 BROAD AVE	STANHOPE, NJ 078	R-5	5.04		0.22		7760.01	2147	150	148000
				19	427		9 BROAD AVE	2	COLLAZOS, JORGE & MUNDRICK	9 BROAD AVE	STANHOPE, NJ 078	R-5	5.04		0.11		6381	3151	300	265000
				19	428		11 BROAD AVE	2	ENGBER, ROBERT A & PAULA A	11 BROAD AVE	STANHOPE, NJ 078	R-5	5.04		0.22		7752.92			0
				19	430		13 BROAD AVE	2	SCOTT, SUSAN I	13 BROAD AVE	STANHOPE, NJ 078	R-5	5.04		0.11		6962.38	2312	196	125000
				19	431		15 BROAD AVE	2	COWAN, DOUGLAS W	15 BROAD AVE	STANHOPE, NJ 078	R-5	5.04		0.344		8477.79			0
				19	433		19 BROAD AVE	2	HAEDE, RICHARD & RAVO-HAEDE,	19 BRAOD AVE	STANHOPE, NJ 078	R-5	5.04		0.22		8011.7	3380	824	10
				19	435		21 BROAD AVE	2	CUBBERLY, JOHN A JR & KAREN	21 BROAD AVE	STANHOPE, NJ 078	R-5	5.04		0.11		7458.68	2455	328	125700
				19	436		23 BROAD AVE	2	REED, JOHN & ROBIN	23 BROAD AVE	STANHOPE, NJ 078	R-5	5.04		0.11		6930.48	2749	326	165500
				19	437		25 BROAD AVE	2	HALEY, SHEILA M & TAYLOR, GLE	25 BROAD AVE	STANHOPE, NJ 078	R-5	5.04		0.22		7756.46			0
				19	439		27 BROAD AVE	2	BENVENUTO, JOSEPH E & LYNN	27 BROAD AVE	STANHOPE, NJ 078	R-5	5.04		0.11		6097.4	1914	336	107000
				19	440		29 BROAD AVE	2	SHEARER, JAMES R & CAROLYN J	29 BROAD AVE	STANHOPE, NJ 078	R-5	5.04		0.11		6731.96			0
				19	441		31 BROAD AVE	2	CLARK, JEFFREY & MARY LOU	31 BROAD AVE	STANHOPE, NJ 078	R-5	5.04		0.34		8454.83			0
				19	444		33 BROAD AVE	2	FINNIS, TIMOTHY & DEBRA B	33 BROAD AVE	STANHOPE, NJ 078	R-5	5.04		0.22		8589.54	2491	56	134000
				19	446		35 BROAD AVE	2	CONKLIN, DAVID & KATHLEEN M	35 BROAD AVE	STANHOPE, NJ 078	R-5	5.04		0.11		6783.28	3214	803	1
				19	447		37 BROAD AVE	2	HEDDEN, ROGER W & MARILYN	37 BROAD AVE	STANHOPE, NJ 078	R-5	5.04		0.22		9032.66	2402	1	1600000
				19	449		31 ASH ST	2	DOLIVO, RALPH P & NORMA T	31 ASH ST	STANHOPE, NJ 078	R-5	5.04		0.22		6813.49			0
				19	451		32 ACORN ST	2	HETTINGER, DIANA GREAME	32 ACORN ST	STANHOPE, NJ 078	R-5	5.04		0.11		6707.14			0
				19	452		30 ACORN ST	2	SKILLEN, WILLIAM J & PATRICIA	30 ACORN ST	STANHOPE, NJ 078	R-5	5.04		0.11		7189.26	2466	23	150000
				19	453		28 ACORN ST	2	BERGES, DAVID W & PAULETTE A	28 ACORN ST	STANHOPE, NJ 078	R-5	5.04		0.22		8089.69			0
				19	455		26 ACORN ST	2	PLANTAMURA, DEREK & NICOLE	26 ACORN ST	STANHOPE, NJ 078	R-5	5.04		0.22		7947.89	3196	947	255000
				19	457		24 ACORN ST	1	SHEAHAN, MARGARET	4 EAST 2ND ST	MOONACHIE, NJ 01	R-5	5.04		0.11		389.95			0
				19	459		22 ACORN ST	2	PHELAN, THOMAS	22 ACORN ST	STANHOPE, NJ 078	R-5	5.04		0.23		7767.1	2582	226	190000
				19	460		20 ACORN ST	2	BITONDO, JOSEPH & MARY FRAN	20 ACORN ST	STANHOPE, NJ 078	R-5	5.04		0.22		8004.61	1867	95	128000
				19	462		18 ACORN ST	2	BRADY, JAMES & NANCY	18 ACORN ST	STANHOPE, NJ 078	R-5	5.04		0.22		8050.7			0
				19	464		16 ACORN ST	2	LAMORTE, GHISLAINE	16 ACORN ST	STANHOPE, NJ 078	R-5	5.04		0.22		8118.05	3400	579	279500
				19	466		14 ACORN ST	2	SAARMANN, JOHN & MARY L	14 ACORN ST	STANHOPE, NJ 078	R-5	5.04		0.22		6650.42			0
				19	468		12 ACORN ST	2	BAULIER, DAVID E JR & YAPSUGA	12 ACORN ST	STANHOPE, NJ 078	R-5	5.04		0.22		9628.22	3168	281	333000

Byram Township Tax Parcels

Trail Segment #	Park #	Targeted	Other Open Space	Block	Lot	Qual	Property Location	Property Class	Owner's Name	Owner's Mailing Address	City/State/Zip	Zone	Tax Map Page	Addtnl Lots	Acreeage	EPL Facility	Taxes 1	Deed Book	Deed Page	Sale Price
				19	471		8 ACORN ST	2	EPSTEIN, SANFORD & SELINA	8 ACORN ST	STANHOPE, NJ 078	R-5	5.04		0.22		8061.33			0
				19	473		6 ACORN ST	2	NICHOLSON, BRIAN & ELIZABETH	6 ACORN ST	STANHOPE, NJ 078	R-5	5.04		0.22		8795.15	1896	262	130500
				19	476		4 ACORN ST	2	ANDERSON, WILLIAM J & LINDA	4 ACORN ST	STANHOPE, NJ 078	R-5	5.04		0.22		8075.51			0
				19	478		2 ACORN ST	2	SADICK, MUNAF M & ZAHIRA	2 ACORN ST	STANHOPE, NJ 078	R-5	5.04		0.32		8426.47	2752	326	255000
				20	272		34 ACORN ST	2	KEMMERER, HELEN M	34 ACORN ST	STANHOPE, NJ 078	R-5	5.03		0.19		7118.21			0
				20	275		36 ACORN ST	2	REITZEL, STEPHEN T & KATHLEEN	36 ACORN ST	STANHOPE, NJ 078	R-5	5.03		0.14		8015.25	2299	274	140000
				20	277		38 ACORN ST	2	POWERS, NANCY A & JOHN T JR	38 ACORN ST	STANHOPE, NJ 078	R-5	5.03		0.23		8213.77	3231	77	250000
				20	280		40 ACORN ST	2	BACHMANN, KENNETH & DEBORAH	40 ACORN ST	STANHOPE, NJ 078	R-5	5.03		0.34		8759.7			0
				20	281.02		28 ASH ST	2	BRONANDER, KATHERINE E	28 ASH ST	STANHOPE, NJ 078	R-5	5.03		0.22		8146.41	2817	96	1
				20	284		42 ACORN ST	2	DIBIASE, CORY V & ALVA JEAN	42 ACORN ST	STANHOPE, NJ 078	R-4	5.03		0.17		5742.9	2925	63	216000
				20	287		3 BEECH ST - NORTH	1	CULOTTA, FRANK P	43 GRANT AVE	EAST HANOVER, NJ	R-4	5.03		0.11		389.95			0
				20	289		3 BEECH ST - NORTH	1	CULOTTA, FRANK P	43 GRANT AVE	EAST HANOVER, NJ	R-4	5.03		0.09		319.05	2078	156	1
				20	642.01		30 ASH ST	2	D OLIVO, JAMES E & JOSEPHINE	30 ASH ST	STANHOPE, NJ 078	R-5	5.03		0.22		10021.72			0
				20	642.02		30 ASH ST	15C	TOWNSHIP OF BYRAM	10 MANSFIELD DR	STANHOPE, NJ 078	R-5	5.03		0.08	VACANT LAND	0			0
				21	1		22 LAUREN CT	2	MORITZ, THOMAS S & CHRISTIAN	22 LAUREN CT	STANHOPE, NJ 078	R-4	5.03		0.47		13439.1			0
				21	2		20 LAUREN CT	2	GIARRUSSO, JEFFREY	20 LAUREN CT	STANHOPE, NJ 078	R-4	5.03		0.45		13669.52	3295	21	367500
				21	3		18 LAUREN CT	2	SPRING, RONNIE H & BONNIE G	18 LAUREN CT	STANHOPE, NJ 078	R-4	5.03		0.45		13619.89	3436	76	410000
				21	4		16 LAUREN CT	2	CERNI, KENNETH R & MAUREEN	16 LAUREN CT	STANHOPE, NJ 078	R-4	5.03		0.45		13096.93			0
				21	5		14 LAUREN CT	2	GUERRA, LESTER J & LAURA L	14 LAUREN CT	STANHOPE, NJ 078	R-4	5.03		0.45		12336.6	2796	205	400000
				21	6		12 LAUREN CT	2	BUCHANAN, ANDREW	12 LAUREN CT	STANHOPE, NJ 078	R-4	5.03		0.45		12645.02	2768	321	100000
				21	7		10 LAUREN CT	2	QUAGLIA, ANGELO S	10 LAUREN CT	STANHOPE, NJ 078	R-4	5.03		0.45		11854.48	3445	322	1
				21	8		8 LAUREN CT	2	MANNING, F MICHAEL & THERESE	8 LAUREN CT	STANHOPE, NJ 078	R-4	5.03		1.5		13105.87			0
				21	9		7 LAUREN CT	2	MONTANA, JOHN & MARIA	7 LAUREN CT	STANHOPE, NJ 078	R-4	5.03		1.59		11702.05	2483	282	259900
				21	10		9 LAUREN CT	2	ALLI, ZAHEER & JENNA	9 LAUREN CT	STANHOPE, NJ 078	R-5	5.03		0.31		11811.94	3491	113	415000
				21	11		11 LAUREN CT	2	BOENITZ, JOHN	11 LAUREN CT	STANHOPE, NJ 078	R-5	5.03		0.23		9879.92	3386	644	275000
				21	12		13 LAUREN CT	2	SARNA, ADAM & MARIA	13 LAUREN CT	STANHOPE, NJ 078	R-5	5.03		0.23		11017.86	2957	269	425000
				21	13		15 LAUREN CT	2	MILLER, DANIEL M & JAMIE F	15 LAUREN CT	STANHOPE, NJ 078	R-5	5.03		0.23		9202.82	3453	677	285000
				21	220		51 WATERLOO RD	2	PETRESKA, VESNA	51 WATERLOO RD	STANHOPE, NJ 078	R-4	5.03		0.49		10018.17	2977	208	310000
				21	221		53 WATERLOO RD	2	CRUZ, REBECCA	53 WATERLOO RD	STANHOPE, NJ 078	R-4	5.03		0.51		9727.48	3462	47	285000
				21	222		1 RIVER RD	2	GARRISON, CHARLES L & DENISE	1 RIVER RD	STANHOPE, NJ 078	R-4	5.03		0.5		9078.75	2373	287	201500
				21	236		27 RIVER RD	2	HEMMERICH, FRED	27 RIVER RD	STANHOPE, NJ 078	R-4	5.03		0.34		10486.11	3505	329	310000
				21	236.01		25 RIVER RD	2	CLOUSE, LARRY J & MICHELLE H	25 RIVER RD	STANHOPE, NJ 078	R-4	5.03		0.34		9153.19	3280	954	1
				21	237.01		23 RIVER RD	2	ESPOSITO, JAMES JR & COGAN, J	23 RIVER RD	STANHOPE, NJ 078	R-4	5.03		0.22		8532.82	3436	312	230000
				21	238		21 RIVER RD	2	MASTROGIANNAKOS, PANAGIOTIS	21 RIVER RD	STANHOPE, NJ 078	R-4	5.03		0.45		9053.93			0
				21	239.01		17 RIVER RD	2	WORMANN, WALTER F & SANDRA	17 RIVER RD	STANHOPE, NJ 078	R-4	5.03		0.34		7795.46			0
				21	239.02		19 RIVER RD	2	KRISTIANSEN, SANDRA	19 RIVER RD	STANHOPE, NJ 078	R-4	5.03		0.22		7323.97	3339	892	67000
				21	240.01		15 RIVER RD	2	RAFFO, DENNIS & SHARON	15 RIVER RD	STANHOPE, NJ 078	R-4	5.03		0.34		9369.44			0
				21	241		13 RIVER RD	2	DI MARSICO, T & T, C/O DREXLER	8 MONMOUTH LN	WHITING, NJ 08754	R-4	5.03		0.45		7876.99			0
				21	242		11 RIVER RD	2	MCGUFFY, DONNA	11 RIVER RD	STANHOPE, NJ 078	R-4	5.03		0.45		9677.85	3095	217	1
				21	243		9 RIVER RD	2	SHANNON, KELLY	9 RIVER RD	STANHOPE, NJ 078	R-4	5.03		0.45		10050.08	3228	317	288400
				21	244		7 RIVER RD	2	HICKSWA, STEPHEN & BRENDA	7 RIVER RD	STANHOPE, NJ 078	R-4	5.03		0.45		5888.25	1957	309	110000
				21	245		5 RIVER RD	2	THOMPSON, PAUL & DIANNE D	5 RIVER RD	STANHOPE, NJ 078	R-4	5.03		0.91		8894.41			0
				21	247		3 RIVER RD	1	BROOKWD MUSCONETCONG PR	PO BOX 797	STANHOPE, NJ 078	R-4	5.03		0.63		2063.19			0
				21	736		44 ACORN ST	2	MROZINSKI, KATHLEEN	44 ACORN ST	STANHOPE, NJ 078	R-4	5.03		0.45		8600.17	2911	243	100
				21	737		46 ACORN ST	2	VICIDOMINI, CONNIE ET AL	1243 SUSSEX TPK #2	RANDOLPH, NJ 078	R-4	5.03		0.45		9156.74	1758	54	1
				21	738		29 RIVER RD	2	JOHNSON, SAMUEL & MICHELLE	29 RIVER RD	STANHOPE, NJ 078	R-4	5.03		0.45		7986.9	3046	250	378500
				21	739		48 ACORN ST	2	KOREIVO, STEPHEN J & LAURIE N	48 ACORN ST	STANHOPE, NJ 078	R-4	5.03		0.29		8848.32			0
	6			22	223		2 RIVER RD	15C	STATE OF NEW JERSEY DEPT OF TREASURY	JOHN FITCH WAY	TRENTON, NJ 08620	OS	5.03		2.661	PARK	0			0
				22	227.01		4 RIVER RD	2	GRIECO, NICHOLAS A	4 RIVER RD	STANHOPE, NJ 078	R-4	5.03		0.22		7440.96	3220	561	1
				22	227.02		6 RIVER RD	2	GRANGER, JOHN E	6 RIVER RD	STANHOPE, NJ 078	R-4	5.03		0.12		6692.96	3382	109	145500
				22	228.01		8 RIVER RD	2	SAVARIN, PHILLIP A & JENNIFER	8 RIVER RD	STANHOPE, NJ 078	R-4	5.03		0.24		7678.47	2952	216	321000

Byram Township Tax Parcels

Trail Segment #	Park #	Targeted	Other Open Space	Block	Lot	Qual	Property Location	Property Class	Owner's Name	Owner's Mailing Address	City/State/Zip	Zone	Tax Map Page	Addtnl Lots	Acreeage	EPL Facility	Taxes 1	Deed Book	Deed Page	Sale Price
				22	228.02		10 RIVER RD	2	DELLOSSO, STEPHEN E & KAREN	10 RIVER RD	STANHOPE, NJ 078	R-4	5.03		0.11		7635.93	2224	95	127500
				22	229.01		12 RIVER RD	2	HELLER, ROBERT & SAPIENZA, KE	12 RIVER RD	STANHOPE, NJ 078	R-4	5.03		0.12		7887.63	3370	945	235000
				22	230.01		12B RIVER RD	2	SMITH, RICHARD & HELEN	12 B RIVER RD	STANHOPE, NJ 078	R-4	5.03		0.21		11290.83	3359	472	353000
				22	230.02		14B RIVER RD	2	ACCORDINO, J L & MAITILASSO,	14B RIVER RD	STANHOPE, NJ 078	R-4	5.03		0.26	PARK	10674	3445	556	169900
				22	231.02		14 RIVER RD	2	FEDERAL NATIONAL MORTGAGE	3900 WISCONSIN AVE NW	WASHINGTON, DC	R-4	5.03		0.21	PARK	10241.51	3445	975	100
				22	232.02		16 RIVER RD	2	LAZZARO, ELENA C	16 RIVER RD	STANHOPE, NJ 078	R-4	5.03		0.76		11310.25			0
				22	234.02		22 RIVER RD	2	SPADA, GEORGE & JENNIFER L	22 RIVER RD	STANHOPE, NJ 078	R-4	5.03		0.53		10720.08	2183	24	170000
				22	235		24 RIVER RD	2	HNATH, STEPHEN W & RUTH E	24 RIVER RD	STANHOPE, NJ 078	R-4	5.03		0.43	PARK	12070.73	1998	98	235000
				22	955		26 RIVER RD	2	HOFMANN, JAMES A	26 RIVER RD	STANHOPE, NJ 078	R-4	5.03		0.66		10606.64	3451	409	17500
				22.01	1		RIVER RD	15C	STATE OF NEW JERSEY D E P	JOHN FITCH PLZ	TRENTON, NJ 0862	OS	5.03		3.8	PARK	0			0
				23	3		3 ROBERT ST	2	CASSESE, NICHOLAS A & DIANE	3 ROBERT ST	STANHOPE, NJ 078	R-5	5.03		0.28		9497.06			0
				23	4		5 ROBERT ST	2	TARNOWSKI, DENNIS T & CAROL	5 ROBERT ST	STANHOPE, NJ 078	R-4	5.03		0.32		11755.22	3004	196	430000
				23	5		7 ROBERT ST	2	IONGIORNO, PAUL W & MICHEL	7 ROBERT ST	STANHOPE, NJ 078	R-5	5.03		0.34		8050.7	2383	124	134500
				23	6		9 ROBERT ST	2	LAURIDSEN, DAVID H JR & DAW	9 ROBERT ST	STANHOPE, NJ 078	R-5	5.03		0.24		8646.26	2458	25	210000
				23	7		16 ASH ST	2	MC PHILLIPS, ERIC & MELANIE	16 ASH ST	STANHOPE, NJ 078	R-5	5.03		0.22		8756.15	3417	920	225000
				23	8		12 ROBERT ST	2	LYNCH, BRIAN G	12 ROBERT ST	BYRAM, NJ 07874	R-5	5.03		0.24		12311.79	3331	736	347000
				23	9		10 ROBERT ST	2	VIOLA, ANTHONY & CHRISTINA	10 ROBERT ST	STANHOPE, NJ 078	R-5	5.03		0.31		9826.74	3257	436	325000
				23	10		8 ROBERT ST	2	VALEICH, JACOB P & KARA M	8 ROBERT ST	STANHOPE, NJ 078	R-5	5.03		0.23		10401.03	3342	19	302500
				23	11		6 ROBERT ST	2	REHSE, MARY ANN	6 ROBERT ST	STANHOPE, NJ 078	R-5	5.03		0.22		8341.39			0
				23	12		4 ROBERT ST	2	BOLLINGER, BRIAN M & DOLORE	4 ROBERT ST	STANHOPE, NJ 078	R-5	5.03		0.22		9459.76	2047	358	164900
				23	13		2 ROBERT ST	2	TYSON, PAUL & LAURA	2 ROBERT ST	STANHOPE, NJ 078	R-5	5.03		0.22		10461.3	2393	113	172000
				23	13.01		ROBERT ST	15C	TOWNSHIP OF BYRAM	10 MANSFIELD DR	STANHOPE, NJ 078	R-5	5.03		0.24	VACANT LA	0			0
				25	14		19 LAUREN CT	2	FEKETE, GARY & LAURA	19 LAUREN CT	STANHOPE, NJ 078	R-4	5.03		0.45		12871.9	2565	229	295000
				25	15		23 LAUREN CT	2	ARNALDY, PERRI & ELISA	23 LAUREN CT	STANHOPE, NJ 078	R-4	5.03		0.5		12451.74	3495	661	405000
				25	217		45 WATERLOO RD	4C	FERRAIUOLO, LOUIS	21 LAUREN CT	STANHOPE, NJ 078	R-4	5.03		0.45		16175.84			0
				25	218		47 WATERLOO RD	2	HALL, RALPH W III	47 WATERLOO RD	STANHOPE, NJ 078	R-4	5.03		0.45		9209.91	3314	161	270000
				25	219		49 WATERLOO RD	2	DOS SANTOS, WENDY	49 WATERLOO RD	STANHOPE, NJ 078	R-4	5.03		0.46		9684.94	3402	511	164900
				25	267		17 LAUREN CT	2	MCHUGH, STEVEN E SR & SARA	17 LAUREN CT	STANHOPE, NJ 078	R-4	5.03		0.45		12216.07	2888	286	490000
				25	269		21 LAUREN CT	2	SCHLESINGER, LUCIA M	21 LAUREN CT	STANHOPE, NJ 078	R-4	5.03		0.45		11333.37			0
				25	271.01		4 ASH ST	2	FAGERLIN, JOHN & DOROTHY	4 ASH ST	STANHOPE, NJ 078	R-4	5.03		0.22		7742.28			0
				25	271.02		6 ASH ST	2	WEBER, MICHAEL J & KERI	6 ASH ST	STANHOPE, NJ 078	R-4	5.03		0.22		6434.18	3335	102	172500
				25	271.03		8 ASH ST	2	DILLON, ROBERT W & PATRICIA	8 ASH ST	STANHOPE, NJ 078	R-4	5.03		0.22		8547			0
				25	272.02		10 ASH ST	2	JOUDI, MASOUD & LAURIE A	10 ASH ST	STANHOPE, NJ 078	R-4	5.03		0.34		7416.14	2553	125	183000
				25	273		12 ASH ST	2	CHERRY, KRISTOPHER & PARKER	12 ASH ST	STANHOPE, NJ 078	R-4	5.03		0.45		8252.76	3402	661	235000
				25	274		14 ASH ST	2	STEWART, BARRY G & JENNY	14 ASH ST	STANHOPE, NJ 078	R-4	5.03		1.14		8990.12	3347	554	268000
				26	339		3 LOCKWOOD AVE	2	DIRUPO, PAUL & GERALYN	3 LOCKWOOD AVE	STANHOPE, NJ 078	R-4	5.04		0.34		9358.8			0
				26	340		7 LOCKWOOD AVE	2	CITARELLA, JOSEPH JR & VIRGINI	7 LOCKWOOD AVE	STANHOPE, NJ 078	R-4	5.04		0.45		8103.87	2263	82	165500
				26	341.01		9 LOCKWOOD AVE	2	US BANK NA	3217 S DECKER LAKE DR	SALT LAKE CITY, UT	R-3	5.04		0.22		7019.1	3486	174	100
				26	341.02		11 LOCKWOOD AVE	2	KINNEY, JOHN F JR & WOZNICKI,	11 LOCKWOOD AVE	STANHOPE, NJ 078	R-4	5.04		0.22		9787.75	3285	286	211500
				26	342		13 LOCKWOOD AVE	2	KILL, VANESSA	13 LOCKWOOD AVE	STANHOPE, NJ 078	R-4	5.04		0.45		9486.42	3329	155	256000
				26	343		15 LOCKWOOD AVE	2	MERLE, KENNETH	15 LOCKWOOD AVE	STANHOPE, NJ 078	R-4	5.04		0.45		9972.09	3464	920	290000
				26	344		17 LOCKWOOD AVE	2	MCCRACKEN, DAVID & JENNIFER	17 LOCKWOOD AVE	STANHOPE, NJ 078	R-4	5.04		0.45		9887.01	3236	797	319900
				26	345.01		19 LOCKWOOD AVE	2	COLEMAN, NORMAN P JR	19 LOCKWOOD AVE	STANHOPE, NJ 078	R-4	5.04		0.22		10179.39			0
				26	345.02		21 LOCKWOOD AVE	2	REHE BUILDERS, LLC	66 MORRIS AVE	BRANCHVILLE, NJ	R-4	5.04		0.22		5540.84	3486	211	51000
				26	346		23 LOCKWOOD AVE	2	DRACE, DAVID M & JANICE R	23 LOCKWOOD AVE	STANHOPE, NJ 078	R-4	5.04		0.45		8536.36	2514	200	161000
				26	347		25 LOCKWOOD AVE	2	BROWN, WILLIAM & DOLORES E	25 LOCKWOOD AVE	STANHOPE, NJ 078	R-4	5.04		0.45		7540.22			0
				26	348		27 LOCKWOOD AVE	2	BRISTOL, KRISTI L	27 LOCKWOOD AVE	STANHOPE, NJ 078	R-4	5.04		0.45		7937.26	2748	92	283000
				26	349		29 LOCKWOOD AVE	2	BELMONTE, ROBERT J & BARBAR	29 LOCKWOOD AVE	STANHOPE, NJ 078	R-4	5.04		0.45		7584.45			0
				26	350		31 LOCKWOOD AVE	2	BUCKLEY, EDWARD W & PATRICI	31 LOCKWOOD AVE	STANHOPE, NJ 078	R-4	5.04		0.45		8520.33			0
				26	351.01		33 LOCKWOOD AVE	2	MCBAIN, JAMES G II & LINDSEY	33 LOCKWOOD AVE	STANHOPE, NJ 078	R-4	5.04		0.22		7784.82	3282	984	230000
				26	351.02		35 LOCKWOOD AVE	2	GARRISON, CATHERINE M	35 LOCKWOOD AVE	STANHOPE, NJ 078	R-4	5.04		0.22		7880.54			0

Byram Township Tax Parcels

Trail Segment #	Park #	Targeted	Other Open Space	Block	Lot	Qual	Property Location	Property Class	Owner's Name	Owner's Mailing Address	City/State/Zip	Zone	Tax Map Page	Addtnl Lots	Acreeage	EPL Facility	Taxes 1	Deed Book	Deed Page	Sale Price
				26	352.01		37 LOCKWOOD AVE	2	MARIN, CHRISTIAN & LISKA, BRI	37 LOCKWOOD AVE	STANHOPE, NJ 078	R-4	5.04		0.22		7972.71	3461	329	219900
				26	352.02		39 LOCKWOOD AVE	2	QUASIOUS, PAUL & TAMMY	39 LOCKWOOD AVE	STANHOPE, NJ 078	R-4	5.04		0.22		8008.16	1862	281	130000
				26	353.01		41 LOCKWOOD AVE	2	GARRISON, NANCY M	41 LOCKWOOD AVE	STANHOPE, NJ 078	R-4	5.04		0.34		8229.64			0
				26	353.02		43 LOCKWOOD AVE	2	FULTON, FREDERICK & ALEXAN	43 LOCKWOOD AVE	STANHOPE, NJ 078	R-4	5.04		0.34		7894.72	3394	976	280000
				26	354.02		45 LOCKWOOD AVE	2	HULSE, JOHN & DEBBIE	45 LOCKWOOD AVE	STANHOPE, NJ 078	R-4	5.04		0.34		6997.83	2097	213	122000
				26	355.02		47 LOCKWOOD AVE	2	RZECZKOWSKI, MARCIN & VELAS	47 LOCKWOOD AVE	STANHOPE, NJ 078	R-4	5.04		0.48		9053.93	3326	972	240000
				26	356.01		38 BROAD AVE	2	ZEICH, ADAM E & COURTNEY	38 BROAD AVE	STANHOPE, NJ 078	R-4	5.04		0.22		7185.72	3023	142	270000
				26	356.02		1 ROBERT ST	2	PROVENZALE, SUSAN E	187 9TH ST	FAIRVIEW, NJ 0702	R-4	5.04		0.46		9018.48	3254	389	1
				26	357		36 BROAD AVE	2	ENGLERT, MAX J III & DOROTHY	36 BROAD AVE	STANHOPE, NJ 078	R-4	5.04		0.45		8320.12			0
				26	358		34 BROAD AVE	2	TRUGLIO, ASHLEY M	34 BROAD AVE	STANHOPE, NJ 078	R-4	5.04		0.45		9801.93	3438	579	250000
				26	359		32 BROAD AVE	2	BORKSTROM, WALTER R JR & RU	32 BROAD AVE	STANHOPE, NJ 078	R-4	5.04		0.45		6225.02			0
				26	360		30 BROAD AVE	2	PEDICINI, SUZANNE	30 BROAD AVE	STANHOPE, NJ 078	R-4	5.04		0.45		9479.33	2959	295	335000
				26	361.01		26 BROAD AVE	2	SMITH, JAMES P JR & DIANA J	PO BOX 321	STANHOPE, NJ 078	R-4	5.04		0.45		8082.6			0
				26	361.02		28 BROAD AVE	2	PACIFICO, FRANK JR & MARY	28 BROAD AVE	STANHOPE, NJ 078	R-4	5.04		0.22		7541.91	3270	8	1
				26	362.01		24 BROAD AVE	2	STELMACK, LEONARD J & BARR	24 BROAD AVE	STANHOPE, NJ 078	R-4	5.04		0.22		8224.4	2408	62	164000
				26	363		22 BROAD AVE	2	BOGER, WILLIAM	22 BROAD AVE	STANHOPE, NJ 078	R-4	5.04		0.45		9068.11	3388	952	185400
				26	364		18 BROAD AVE	2	UNANGST, MARY E	18 BROAD AVE	STANHOPE, NJ 078	R-4	5.04		0.45		6086.77			0
				26	365		16 BROAD AVE	2	KING, SEAN D & LISA	16 BROAD AVE	STANHOPE, NJ 078	R-4	5.04		0.45		8972.4			0
				26	366		12 BROAD AVE	2	PAVESE, ADAM & STEPHANIE	10 OLD WAY RD	LANDING, NJ 0785	R-4	5.04		0.45		14346.62	3134	13	150000
				26	367		10 BROAD AVE	2	SPALDO, MARK & DEBRA A	10 BROAD AVE	STANHOPE, NJ 078	R-4	5.04		0.45		7281.43	1997	111	155000
				26	368.01		8 BROAD AVE	1	DUBE' KEVIN MICHAEL TSTEE	6 RIVER RD	STANHOPE, NJ 078	R-4	5.04		0.22		779.9	3452	327	1
				26	368.02		8 BROAD AVE	2	CARR, JOHN J & ELAINE	8 BROAD AVE	STANHOPE, NJ 078	R-4	5.04		0.22		7513.55			0
				26	369		6 BROAD AVE	2	RUDELLA, WALTER A & PAULETT	6 BROAD AVE	STANHOPE, NJ 078	R-4	5.04		0.45		7568.58			0
				26	370.01		14 CHESTNUT ST	2	COSTANZA, DARREN & NICOLE	14 CHESTNUT ST	STANHOPE, NJ 078	R-4	5.04		0.349		10376.22	3218	255	262000
				26	370.02		16 CHESTNUT ST	2	FEDERAL NATIONAL MORTGAGE	14221 DALLAS PKWY #1000	DALLAS, TX 75254	R-4	5.04		0.59		11680.78	3507	719	100
				27	372		7 RT 206	1	REMINGTON, FREDERICK K	2 GOLF COURSE RD	FLANDERS, NJ 078	VB	5.04		1.35		1198.21	3374	139	10000
				27	373.01		13 CHESTNUT ST	2	CUNNEELY, JAMES & LORETTA	13 CHESTNUT ST	STANHOPE, NJ 078	R-4	5.04		0.45		8624.99	2938	1	371000
				27	374.01		11 CHESTNUT ST	2	AUST, KURT & KIRSTEN	11 CHESTNUT ST	STANHOPE, NJ 078	R-4	5.04		0.45		8554.09	2104	343	131500
				27	375		9 CHESTNUT ST	2	LEE, TYLER M & CHRISTOPHER A	38 EAST STERLING ST	WHARTON, NJ 078	R-4	5.04		0.46		7416.14	3469	851	110000
				27	376		7 CHESTNUT ST	2	JARRAR, KHALED & JENNIFER	7 CHESTNUT ST	STANHOPE, NJ 078	R-4	5.04		0.43		7593.39	2649	264	224900
				27	376.01		9A CHESTNUT ST	2	IOANNIDIS, THEODOROS	9 A CHESTNUT ST	STANHOPE, NJ 078	R-4	5.04		0.43		9004.3	3201	5	1
				27	377		5 CHESTNUT ST	2	RODRIGUEZ, LUIS & DONNA	5 CHESTNUT ST	STANHOPE, NJ 078	R-4	5.04		0.43		8313.03	2810	74	1
				27	378		3 CHESTNUT ST	2	MCMAHON, JOSEPH & THERESA	3 CHESTNUT ST	STANHOPE, NJ 078	R-4	5.04		0.43		8405.2	3191	465	279500
				27	379		1 CHESTNUT ST	2	LEAHY, THOMAS & PASTORE, DE	1 CHESTNUT ST	STANHOPE, NJ 078	R-4	5.04		0.47		9408.43	3348	684	260000
				27	380.01		17 RT 206	4A	HELLER PROPERTY PARTNERS, LP	180 MAIN ST PO BOX 700	MADISON, NJ 0794	V-B	5.04		0.49		42540	3360	228	10
				27	381.02		13 RT 206	4A	APEP, INC	157 BUFFALO HOLLOW RD	GLEN GARDNER, NJ	V-B	5.04		0.65		24815			0
				27	383		11 RT 206	1	VENTURE TWO, LLC	157 BUFFALO HOLLOW RD	GLEN GARDNER, NJ	V-B	5.04		1.03		8071.97	3279	746	330000
				28	302.02		2 CHESTNUT ST	2	WAKEFIELD, MAX H & HELEN B	2 CHESTNUT ST	STANHOPE, NJ 078	R-4	5.04		0.35		8314.72			0
				28	303.01		5 MAYNE AVE	2	OSTERMAN, ROBERT A JR	5 MAYNE AVE	STANHOPE, NJ 078	R-4	5.04		0.22		6930.48	2598	287	150000
				28	303.02		7 MAYNE AVE	2	WOOSNAM, MARGARET	7 MAYNE AVE	STANHOPE, NJ 078	R-4	5.04		0.22		7423.23	2677	316	1
				28	304.01		9 MAYNE AVE	2	TEDESCHI, JOSEPH	9 MAYNE AVE	STANHOPE, NJ 078	R-4	5.04		0.22		8731.34	3326	678	225900
				28	304.02		11 MAYNE AVE	2	ENGLERT, WILLIAM K	11 MAYNE AVE	STANHOPE, NJ 078	R-4	5.04		0.22		6735.5	3261	355	155000
				28	305.01		13 MAYNE AVE	2	CHERUBIN, DAVID	13 MAYNE AVE	STANHOPE, NJ 078	R-4	5.04		0.22		8681.71	3072	262	360000
				28	305.02		15 MAYNE AVE	2	CAPUANO, DENNIS J & JANICE M	15 MAYNE AVE	STANHOPE, NJ 078	R-4	5.04		0.22		8320.12			0
				28	306		17 MAYNE AVE	2	EASTMAN, CHRISTOPHER J & MI	17 MAYNE AVE	BYRAM, NJ 07874	R-4	5.04		0.45		9043.3	3337	534	257500
				28	307		19 MAYNE AVE	2	SAPIO, GRACE	19 MAYNE AVE PO BOX 205	STANHOPE, NJ 078	R-4	5.04		0.45		7068.73	2411	176	1
				28	308.01		21 MAYNE AVE	2	JONES, MATTHEW M	21 MAYNE AVE	STANHOPE, NJ 078	R-4	5.04		0.22		7465.77	3254	8	240000
				28	308.02		23 MAYNE AVE	1	BROOKWD MUSCONETCONG PR	PO BOX 797	STANHOPE, NJ 078	R-4	5.04		0.22		779.9			0
				28	309.01		25 MAYNE AVE	2	KREUDER, DANIEL R	25 MAYNE AVE	STANHOPE, NJ 078	R-4	5.04		0.22		7058.1	3009	327	1
				28	309.02		27 MAYNE AVE	2	SPIVACK, JOSHUA L & HEATHER	27 MAYNE AVE	STANHOPE, NJ 078	R-4	5.04		0.22		8089.69	3400	256	240000
				28	310		29 MAYNE AVE	2	SANTOS-LIMA, ANDREIA	29 MAYNE AVE	STANHOPE, NJ 078	R-4	5.04		0.45	DISABLED V	9720.39	3456	206	1

Byram Township Tax Parcels

Trail Segment #	Park #	Targeted	Other Open Space	Block	Lot	Qual	Property Location	Property Class	Owner's Name	Owner's Mailing Address	City/State/Zip	Zone	Tax Map Page	Addtnl Lots	Acreeage	EPL Facility	Taxes 1	Deed Book	Deed Page	Sale Price
				28	311.01		31 MAYNE AVE	2	GESULLO, RALPH G & KATHLEEN	31 MAYNE AVE	STANHOPE, NJ 078	R-4	5.04		0.45		8461.92			0
				28	312		33 MAYNE AVE	2	PASTOR, BRIAN & PASTOR, KRYS	33 MAYNE AVE	STANHOPE, NJ 078	R-4	5.04		0.45		8834.14	3337	893	256000
				28	313.01		35 MAYNE AVE	2	GRANT, RICHARD P	35 MAYNE AVE	STANHOPE, NJ 078	R-4	5.04		0.22		7947.89	2942	198	295000
				28	313.02		37 MAYNE AVE	2	M&T BANK	1 FOUNTAIN PLAZA	BUFFALO, NY 1420	R-4	5.04		0.23		8008.16	3495	901	100
				28	314		39 MAYNE AVE	2	VASQUEZ, TEOFILO & SANDRA	39 MAYNE AVE	STANHOPE, NJ 078	R-4	5.04		0.45		8660.44	2921	132	240000
				28	315		41 MAYNE AVE	2	TUTTLE, RICHARD & KATHLEEN	41 MAYNE AVE	STANHOPE, NJ 078	R-4	5.04		0.45		7362.97			0
				28	316		43 MAYNE AVE	2	GULUTZ, PETER & ROXANNE	43 MAYNE AVE	STANHOPE, NJ 078	R-4	5.04		0.45		9394.25	3316	833	265000
				28	317		45 MAYNE AVE	2	ROBAK, JADWIGA	45 MAYNE AVE	STANHOPE, NJ 078	R-4	5.04		0.45		9475.79	3444	794	1
				28	318		49 MAYNE AVE	2	MASON, RACHAEL & AUSTIN, MI	49 MAYNE AVE	STANHOPE, NJ 078	R-4	5.04		0.91		9156.74	3351	368	242000
				28	320.01		11 ASH ST	2	MIGNONE, SALVATORE & SUSAN	11 ASH ST	STANHOPE, NJ 078	R-4	5.04		0.22		8702.98	2583	28	212000
				28	320.02		13 ASH ST	2	BOTTO, PAUL J & ALLYSON	13 ASH ST	STANHOPE, NJ 078	R-4	5.04		0.22		7795.46	2845	143	274000
				28	321		46 LOCKWOOD AVE	2	DEVITA, PETER V & JOANNE C	46 LOCKWOOD AVE	STANHOPE, NJ 078	R-4	5.04		0.45		11953.74	3484	898	339000
				28	322		44 LOCKWOOD AVE	2	MCCARTHY, CINDY	44 LOCKWOOD AVE	STANHOPE, NJ 078	R-4	5.04		0.45		8979.49	3445	650	190000
				28	323		40 LOCKWOOD AVE	2	RESCH, ROBERT R & RYAN	40 LOCKWOOD AVE	BYRAM, NJ 07874	R-4	5.04		0.45		8653.35	3301	379	235000
				28	324		38 LOCKWOOD AVE	2	D'AGOSTINO, JOSEPH & VANESS	38 LOCKWOOD AVE	STANHOPE, NJ 078	R-4	5.04		0.45		10510.93	3337	146	262500
				28	325		36 LOCKWOOD AVE	2	LUCENTE, JULIE	36 LOCKWOOD AVE	STANHOPE, NJ 078	R-4	5.04		0.91		9965	3189	398	286000
				28	326		34 LOCKWOOD AVE	2	FILIPOVIC, MARIJA	34 LOCKWOOD AVE	STANHOPE, NJ 078	R-4	5.04		0.459		9642.4	3478	978	255000
				28	327		30 LOCKWOOD AVE	2	PARKER, VERONICA A	30 LOCKWOOD AVE	STANHOPE, NJ 078	R-4	5.04		0.45		4301.78			0
				28	328.01		26 LOCKWOOD AVE	2	LESNIESKI, MATTHEW W & CARC	26 LOCKWOOD AVE	STANHOPE, NJ 078	R-4	5.04		0.22		8188.95			0
				28	328.02		28 LOCKWOOD AVE	2	CAMPBELL, FREDERICK M & CON	28 LOCKWOOD AVE	STANHOPE, NJ 078	R-4	5.04		0.22		8270.49			0
				28	329		24 LOCKWOOD AVE	2	GIUSTI, THOMAS R & HOGAN, JE	24 LOCKWOOD AVE	STANHOPE, NJ 078	R-4	5.04		0.45		10539.29	2306	189	150000
				28	330		22 LOCKWOOD AVE	2	PERRY, KEVIN A & O'BRIEN, SHA	22 LOCKWOOD AVE	STANHOPE, NJ 078	R-4	5.04		0.45		9489.97	3362	353	243000
				28	331		20 LOCKWOOD AVE	2	LANTZ, ROBERT A & MICHELLE C	20 LOCKWOOD AVE	STANHOPE, NJ 078	R-4	5.04		0.45		8823.51	1996	96	149000
				28	332		16 LOCKWOOD AVE	2	PIEGARO, GEORGE & MARY ANN	16 LOCKWOOD AVE	STANHOPE, NJ 078	R-4	5.04		0.45		8323.66			0
				28	333		14 LOCKWOOD AVE	2	RODRIGUEZ, DANIEL	14 LOCKWOOD AVE	STANHOPE, NJ 078	R-4	5.04		0.45		8972.4			0
				28	334		12 LOCKWOOD AVE	2	SHIRVANIAN, BRUCE & KAREN B	12 LOCKWOOD AVE	STANHOPE, NJ 078	R-4	5.04		0.45		9312.72			0
				28	335		10 LOCKWOOD AVE	2	SCACHETTI, LOUIS A & JOANN	10 LOCKWOOD AVE	STANHOPE, NJ 078	R-4	5.04		0.689		9456.21			0
				28	336.01		6 LOCKWOOD AVE	2	GAIDA, RACHEL L & DAVID A SR	6 LOCKWOOD AVE	STANHOPE, NJ 078	R-4	5.04		0.22		7550.85	3393	93	215000
				28	337		4 LOCKWOOD AVE	2	HILLENBRAND, SHAWN & AMIE	4 LOCKWOOD AVE	STANHOPE, NJ 078	R-4	5.04		0.45		9348.17	2831	329	386000
				28	338		6 CHESTNUT ST	2	MURRAY, THOMAS W & MARY J	6 CHESTNUT ST	STANHOPE, NJ 078	R-4	5.04		0.45		7841.54	2830	4	260000
				29	201		25 RT 206	4A	BYRAM DD, LLC	25 RT 206	STANHOPE, NJ 078	V-B	5.04		0.597		20199.41	3399	138	1100900
				29	201.01		27 RT 206	4A	PMG NEW JERSEY, LLC	2359 RESEARCH CT	WOODBIDGE, VA	V-B	5.04		0.688		14197.73	3282	870	367500
				29	201.02		23 RT 206	4A	WATERLOO PLAZA ASSOCIATION	23 RT 206	STANHOPE, NJ 078	V-B	5.04		0		0			0
				29	201.02	C001	23 RT 206	4A	NEW JERSEY EDUCATION ASSOC	PO BOX 1211	TRENTON, NJ 0860	V-B	5.04		0.029		6809.95			0
				29	201.02	C002	23 RT 206	4A	NEW JERSEY EDUCATION ASSOC	PO 1211	TRENTON, NJ 0860	V-B	5.04		0.029		6809.95			0
				29	201.02	C003	23 RT 206	4A	ABLESON INDUSTRIES OF NJ, LLC	12 BRIAR LN	STANHOPE, NJ 078	V-B	5.04		0.029		6809.95	2780	154	600000
				29	201.02	C004	23 RT 206	4A	ABLESON INDUSTRIES OF NJ, LLC	12 BRIAR LN	STANHOPE, NJ 078	V-B	5.04		0.033		6809.95	2780	154	600000
				29	201.02	C005	23 RT 206	4A	ABLESON INDUSTRIES OF NJ, LLC	12 BRIAR LN	STANHOPE, NJ 078	V-B	5.04		0.029		6455.45	2780	154	600000
				29	201.02	C006	23 RT 206	4A	ABLESON INDUSTRIES OF NJ, LLC	23 RT 206	STANHOPE, NJ 078	V-B	5.04		0.029		6455.45	3414	511	150600
				29	201.02	C007	23 RT 206	4A	ABLESON INDUSTRIES OF NJ, LLC	12 BRIAR LN	STANHOPE, NJ 078	V-B	5.04		0.029		6455.45	2780	154	600000
				29	201.02	C008	23 RT 206	4A	ABLESON INDUSTRIES OF NJ, LLC	12 BRIAR LN	STANHOPE, NJ 078	V-B	5.04		0.033		6455.45	2780	154	600000
				29	201.03		7 WATERLOO RD	4A	BINYOMINLOL, LLC	7 WATERLOO ROAD	STANHOPE, NJ 078	V-B	5.04		1.18		35446.46	3387	848	999900
				29	201.04	C001	21 RT 206 UNIT 1	4A	JOENESSA, LLC	6 BANKER DR	STANHOPE, NJ 078	V-B	5.04		0.023		6019.41	3300	327	1
				29	201.04	C002	21 RT 206 UNIT 2	4A	JOENESSA, LLC	6 BANKER DR	STANHOPE, NJ 078	V-B	5.04		0.023		3803.79	3368	703	80000
				29	201.04	C003	21 RT 206 UNIT 3	4A	ALTAMIRANO, JULIO & BARBARA	2 DANA DRIVE	LAFAYETTE, NJ 078	V-B	5.04		0.023		3332.3	2551	307	50000
				29	201.04	C004	21 RT 206 UNIT 4	4A	FRANK A HAFNER CREDIT TST/BE	65 MAY DR	CHATHAM, NJ 079	V-B	5.04		0		7664.29	3380	681	100
				29	202		9 WATERLOO RD	2	KEPLER, THOMAS M & THERESA	9 WATERLOO RD	STANHOPE, NJ 078	R-4	5.04		0.59		8057.79			0
				29	203.01		11 WATERLOO RD	2	PROVENZANO, MARIO & JUNE	11 WATERLOO RD	STANHOPE, NJ 078	R-4	5.04		0.663		8187.1	2764	227	232000
				29	204		15 WATERLOO RD	2	KETCH, GEORGE S JR & SHERRIA	15 WATERLOO RD	STANHOPE, NJ 078	R-4	5.04		0.57		9500.6			0
				29	205		17 WATERLOO RD	2	WILMINGTON SAVINGS FUND SC	15480 LAGUNA CANYON RD	IRVINE, CA 92618	R-4	5.04		1.03		9759.39	3442	976	100
				29	206		21 WATERLOO RD	2	LEARY, CASSIE L & RALPH J JR	21 WATERLOO RD	STANHOPE, NJ 078	R-4	5.04		0.52		7554.4	3192	329	315350

Byram Township Tax Parcels

Trail Segment #	Park #	Targeted	Other Open Space	Block	Lot	Qual	Property Location	Property Class	Owner's Name	Owner's Mailing Address	City/State/Zip	Zone	Tax Map Page	Addtnl Lots	Acreeage	EPL Facility	Taxes 1	Deed Book	Deed Page	Sale Price
				29	207		23 WATERLOO RD	2	SCIOTO PROPERTIES SP-15, LLC	4145 POWELL RD	POWELL, OH 43068	R-4	5.04		0.4		8958.22	3506	505	1
				29	208.01		25 WATERLOO RD	2	HILLIER, WHITMAN W & ELIZABE	25 WATERLOO RD	STANHOPE, NJ 078	R-4	5.04		0.6		8717.16	2119	95	144000
				29	208.02		27 WATERLOO RD	2	KEBLES, COLLEEN & IMLER KYLE	27 WATERLOO RD	STANHOPE, NJ 078	R-4	5.04		0.64		9121.29	3367	237	155925
				29	210		29 WATERLOO RD	2	SCHWENK, THOMAS	29 WATERLOO RD	STANHOPE, NJ 078	R-4	5.04		0.99		8912.13	3349	897	1
				29	211		31 WATERLOO RD	2	GOBLE, MICHAEL T & CLAIRE X	31 WATERLOO RD	STANHOPE, NJ 078	R-4	5.04		0.36		8738.43	3345	637	255000
				29	212		33 WATERLOO RD	2	BISCHOFF, KATHRYN	33 WATERLOO RD	STANHOPE, NJ 078	R-4	5.04		0.52		11195.11	3311	33	1
				29	213		35 WATERLOO RD	2	BRANCALEONE, RICHARD F & DA	35 WATERLOO RD	STANHOPE, NJ 078	R-4	5.04		1.05		8277.58			0
				29	214.01		37 WATERLOO RD	2	DICKERSON, GERALD & PATRICIA	37 WATERLOO RD	STANHOPE, NJ 078	R-4	5.04		0.38		7869.9			0
				29	215.01		41 WATERLOO RD	2	ALBANESE, MATTHEW W & SHIR	41 WATERLOO RD	STANHOPE, NJ 078	R-4	5.04		0.45		8107.42	1898	170	1
				29	215.02		39 WATERLOO RD	2	SCHOLZ, CHRIS JR & KATHLEEN A	39 WATERLOO RD	STANHOPE, NJ 078	R-4	5.04		0.53		7728.1			0
				29	216.02		43 WATERLOO RD	2	KUNCKEN, RICHARD D & CATHER	43 WATERLOO RD	STANHOPE, NJ 078	R-4	5.04		0.42		8135.78	2839	143	345000
				29	282		7 ASH ST	2	ONDISH, GEORGE & MEGAN	7 ASH ST	STANHOPE, NJ 078	R-4	5.04		0.42		8103.87	3336	849	275000
				29	283.01		50 MAYNE AVE	2	HARTLEY, ROGER	50 MAYNE AVE	STANHOPE, NJ 078	R-4	5.04		0.45	TAX LIEN FC	11595.7	1786	289	32500
				29	284.01		48 MAYNE AVE	15C	TOWNSHIP OF BYRAM	10 MANSFIELD DR	STANHOPE, NJ 078	R-4	5.04		0.45	TAX LIEN FC	0			0
				29	285.01		46 MAYNE AVE	2	MILLER, RANDALL T & KRISTEN C	46 MAYNE AVE	STANHOPE, NJ 078	R-4	5.04		0.45		8387.47	2214	71	154499
				29	286.01		42 MAYNE AVE	2	MARRON, MICHAEL & JANE	42 MAYNE AVE	STANHOPE, NJ 078	R-4	5.04		0.34		8876.68			0
				29	286.02		44 MAYNE AVE	2	DURICA, JOHN R & JANET R	44 MAYNE AVE	STANHOPE, NJ 078	R-4	5.04		0.22		8043.61			0
				29	287.01		40 MAYNE AVE	2	SADOWSKI, PAUL & PENELOPE	40 MAYNE AVE	STANHOPE, NJ 078	R-4	5.04		1.07		7370.06			0
				29	288.01		38 MAYNE AVE	2	LEVENS, WM & EILEEN J	38 MAYNE AVE	STANHOPE, NJ 078	R-4	5.04		0.22		7788.37			0
				29	289		36 MAYNE AVE	2	PARKER, ALBERT L & KATHLEEN	36 MAYNE AVE	STANHOPE, NJ 078	R-4	5.04		0.71		9442.03			0
				29	290		34 MAYNE AVE	2	GONZALEZ, YOLANDA	34 MAYNE AVE	STANHOPE, NJ 078	R-4	5.04		0.7		10269.87	3295	349	265000
				29	291.01		30 MAYNE AVE	2	KILPATRICK, JOSEPH M & STEPH	30 MAYNE AVE	STANHOPE, NJ 078	R-4	5.04		0.22		8334.3	3458	668	262000
				29	291.02		32 MAYNE AVE	2	BARRETT, JOSEPH & STACY	32 MAYNE AVE	STANHOPE, NJ 078	R-4	5.04		0.22		8288.21	3302	145	146000
				29	292.02		28 MAYNE AVE	2	MITRO, JOHN P & ELLEN	28 MAYNE AVE	STANHOPE, NJ 078	R-4	5.04		0.45		8958.22			0
				29	293.01		26 MAYNE AVE	2	DI NETTA, ANTHONY D & MARY	26 MAYNE AVE	STANHOPE, NJ 078	R-4	5.04		0.45		11078.13			0
				29	294.01		22 MAYNE AVE	2	MOLLOY, MATTHEW & JENNIFER	22 MAYNE AVE	STANHOPE, NJ 078	R-4	5.04		0.22		7157.36	2941	101	280000
				29	294.02		24 MAYNE AVE	2	LEONARD, JAMES L & CAROLE A	24 MAYNE AVE	STANHOPE, NJ 078	R-4	5.04		0.22		8745.52	2236	85	141500
				29	295.01		20 MAYNE AVE	2	MANACHIO, J A & BROWNING, T	20 MAYNE AVE	STANHOPE, NJ 078	R-4	5.04		0.45		10198.97	3032	343	408000
				29	296.01		16 MAYNE AVE	2	CLARK, THOMAS G & MARIANN	16 MAYNE AVE	STANHOPE, NJ 078	R-4	5.04		0.22		7323.97			0
				29	296.02		18 MAYNE AVE	2	GUTWERK, JEFFREY A & SONJA L	18 MAYNE AVE	STANHOPE, NJ 078	R-4	5.04		0.22		6239.2	2383	202	112700
				29	297.01		12A MAYNE AVE	2	LEBETZ, MICHAEL	21 OAKWOOD VILLAGE	FLANDERS, NJ 078	R-4	5.04		0.22		8001.07	3505	245	167000
				29	297.02		14 MAYNE AVE	2	HICKEY, GLEN E & O'HALLORAN,	14 MAYNE AVE	STANHOPE, NJ 078	R-4	5.04		0.36		8529.27			0
				29	298.01		8 MAYNE AVE	2	YAPLE, GEORGE G & VIRGINIA	8 MAYNE AVE	STANHOPE, NJ 078	R-4	5.04		0.22		8912.13	2162	199	142000
				29	298.02		12 MAYNE AVE	2	KRIEGER, JOANNE	12 MAYNE AVE	STANHOPE, NJ 078	R-4	5.04		0.22		7657.2			0
				29	299.01		6 MAYNE AVE	2	LEONARDO, CHRISTOPHER & KIM	6 MAYNE AVE	STANHOPE, NJ 078	R-4	5.04		0.22		9933.09	3469	379	285000
				29	299.05		6 MAYNE AVE	1	STANTON, DANIEL & ROBERTA E	6513 BEECH TREE RD	AUBURN, NY 1302	R-4	5.04		0.22		779.9			0
				29	300.01		4 MAYNE AVE	2	HELLER, ROBERT & JOANN	4 MAYNE AVE	STANHOPE, NJ 078	R-4	5.04		0.45		10170.61	2101	123	185000
				29	301		2 MAYNE AVE	2	GERNANT, ERIC M & CAROL A	2 MAYNE AVE	STANHOPE, NJ 078	R-4	5.04		0.4		7343.39			0
				30	71		SUSSEX ST	15C	STATE OF NEW JERSEY	JOHN FITCH PLZ	TRENTON, NJ 0862	R-4	5.02		0.83	PARK	0			0
				30	73		9 SUSSEX ST	1	TUTTLE, ALAN & JOYCE	9 SUSSEX ST	STANHOPE, NJ 078	R-4	5.02		0.43		1077.68			0
				30	74		9 SUSSEX ST	2	TUTTLE, ALAN R	9 SUSSEX ST	STANHOPE, NJ 078	R-4	5.02		0.65		10617.28			0
				30	75		7 SUSSEX ST	2	CLOWES, BRUCE J & ANNAMARI	7 SUSSEX ST	STANHOPE, NJ 078	R-4	5.02		0.52		9901.19	3438	74	280000
				30	76.01		34 WATERLOO RD	2	COLANGELO, TRACY	34 WATERLOO RD	STANHOPE, NJ 078	R-4	5.02		1.28		8823.51	3225	604	230000
				30	76.02		5 SUSSEX ST	2	MARSHALL, KEVIN & KRISTINA	5 SUSSEX ST	STANHOPE, NJ 078	R-4	5.02		0.25		9330.44	3478	173	255555
				30	76.03		WATERLOO RD	1	PETERSON, HARRY R	6 NEW ST PO BOX 11	STANHOPE, NJ 078	R-4	5.02		1.27		1088.32			0
				30	77.02		3 SUSSEX ST	2	GALVIN, DANIEL T & STACY L	3 SUSSEX ST	STANHOPE, NJ 078	R-4	5.02		0.5		10635	2141	191	152000
				30	79		32 WATERLOO RD	2	ROWE, RICHARD JR	32 WATERLOO RD	STANHOPE, NJ 078	R-4	5.02		0.67		5590.47	3124	246	1
				30	81		36 WATERLOO RD	15C	STATE OF NEW JERSEY D E P	JOHN FITCH PLZ	TRENTON, NJ 0862	OS	5.02		0.78	PARK	0			0
				30	83		40 WATERLOO RD	15C	STATE OF NEW JERSEY D E P	JOHN FITCH PLZ	TRENTON, NJ 0862	OS	5.02		0.67	PARK	0			0
				30	85		44 WATERLOO RD	15C	STATE OF NEW JERSEY D E P	JOHN FITCH PLZ	TRENTON, NJ 0862	OS	5		1.23	PARK	0			0
				31	29		MILLSTREAM LN	1	RAIMO OF STANHOPE, INC	49 RT 206	STANHOPE, NJ 078	R-3	5.01		0.7		1184.03			0

Byram Township Tax Parcels

Trail Segment #	Park #	Targeted	Other Open Space	Block	Lot	Qual	Property Location	Property Class	Owner's Name	Owner's Mailing Address	City/State/Zip	Zone	Tax Map Page	Addtnl Lots	Acreeage	EPL Facility	Taxes 1	Deed Book	Deed Page	Sale Price
				31	30		MILLSTREAM LN	1	RAIMO OF STANHOPE, INC	49 RT 206	STANHOPE, NJ 078	R-3	5.01		1.03		1318.74			0
				31	31		MILLSTREAM LN	1	RAIMO OF STANHOPE, INC	49 RT 206	STANHOPE, NJ 078	R-3	5.01		1.03		1318.74			0
				31	32		MILLSTREAM LN	1	RAIMO OF STANHOPE, INC	49 RT 206	STANHOPE, NJ 078	R-3	5.01		0.63		1038.69			0
				31	53		25 NETCONG AVE	2	KASTNER, JEFFREY S	25 NETCONG AVE	STANHOPE, NJ 078	R-4	5.02		4.35		6427.09	3505	578	1
				31	54.02		21 NETCONG AVE	2	BUTRYMOWICZ, JAMES & DONN	21 NETCONG AVE	STANHOPE, NJ 078	R-4	5.02		1.48		6448.36			0
				31	56		10 BYRAM AVE	2	MICHAELS, RONALD	10 BYRAM AVE	STANHOPE, NJ 078	R-4	5.02		1.28		10383.31	2582	247	232000
				31	57		8 BYRAM AVE	2	SMITH, JOSEPH	8 BYRAM AVE	STANHOPE, NJ 078	R-4	5.02		0.56		10067.8	1783	258	1
				31	58		6 BYRAM AVE	2	WOLCOTT, STEVEN E & MARGAR	6 BYRAM AVE	STANHOPE, NJ 078	R-4	5.02		0.37		11102.94			0
				32	8		NORTH ST	1	RAIMO OF STANHOPE, INC	49 RT 206	STANHOPE, NJ 078	R-3	5.01		2.53		1637.79			0
				32	10		NORTH ST	1	MOGNI, ROBERT C & THERESA	798 STELLA CT	PARAMUS, NJ 0765	R-3	5.01		0.91		794.08			0
				32	11		NORTH ST	1	RAIMO OF STANHOPE, INC	49 RT 206	STANHOPE, NJ 078	R-3	5.01		0.84		1244.3			0
				32	16		MILLSTREAM LN	1	THOMSON, CHARLES & DEBBIE	3 BELL CT	STANHOPE, NJ 078	R-3	5.01		1.07		1325.83			0
				33	1		NORTH ST	1	RAIMO OF STANHOPE, INC	49 RT 206	STANHOPE, NJ 078	R-3	5.01		1.15		882.71			0
				33	3	QFARM	NORTH ST	3B	STABILE, JAMES R	926 SADDLEBACK RD	NEWTON, NJ 0786	R-3	5.01		2.75		7.09			0
				33	7		NORTH ST	1	RAIMO OF STANHOPE, INC	49 RT 206	STANHOPE, NJ 078	R-3	5.01		0.88		779.9			0
				34	1		53 RT 206	4A	MAVERICK PROPERTY HOLDINGS	53 US HIGHWAY 206	STANHOPE, NJ 078	V-B	5.01		0.46		15764.62	3421	192	300000
				34	3		4 BELL CT	2	US BANK TRUST, NA	3217 DECKER LAKE DR	SALT LAKE CITY, UT	V-B	5.01		0.53		6962.38	3490	253	100
				34	5		OFF RT 206	2	THOMSON, CHARLES & DEBBIE	3 BELL CT	STANHOPE, NJ 078	V-B	5.01		0.28		1116.68			0
				34	6		6 BELL CT	2	CLOUSE, LEON & JOYCE	6 BELL CT	STANHOPE, NJ 078	V-B	5.01		0.21		9107.11			0
				34	14		77 RT 206	4A	YK REALTY CO, LLC	PO BOX 87	MILLBURN, NJ 070	V-B	5.01		3.95		150077.58	3395	751	1000050
				34	15		75 RT 206	1	MARKIS ENTERPRISES LLC C/O B	77 RT 206	STANHOPE, NJ 078	V-B	5.01		2.6		12123.9	2505	268	355000
				34	16	QFARM	71 RT 206	3B	STABILE, JAMES R	926 SADDLEBACK RD	NEWTON, NJ 0786	V-B	5.01		5.88		24.82	3377	994	100
				34	16.01		73 RT 206	15C	TOWNSHIP OF BYRAM	10 MANSFIELD DR	STANHOPE, NJ 078	V-B	5.01		0.037	PUMP STAT	0			0
				34	17		59 RT 206	4A	STANHOPE REALTY, LLC	59 RT 206	STANHOPE, NJ 078	V-B	5.01		4.02		101918.75	3456	813	5000000
				34	18		55 RT 206	4A	O CONNOR, RICHARD & JAMES	55 RT 206	STANHOPE, NJ 078	V-B	5.01		1.75		20908.41			0
				34	19		MILLSTREAM LN	1	RAIMO OF STANHOPE, INC	49 RT 206	STANHOPE, NJ 078	V-B	5.01		0.91		2421.24			0
				35	33		7 NETCONG AVE	4A	7 NETCONG AVENUE, LLC	14 ALEXANDRIA DR	SUCCASUNNA, NJ	V-B	5.01		0.99		6969.47	3460	675	260000
				35	34.01		5 NETCONG AVE	1	FFD SERVICES, LLC	PO BOX 546	STANHOPE, NJ 078	V-B	5.01		0.48		1701.6	2220	188	1
				35	35		5 NETCONG AVE	2	FFD SERVICES, LLC	PO BOX 546	STANHOPE, NJ 078	V-B	5.01		0.96		6568.89	2220	192	1
				35	36		43 RT 206	4A	RAIMO OF STANHOPE, INC	49 RT 206	STANHOPE, NJ 078	V-B	5.01		2.72		12333.06			0
				35	38.01		41 RT 206	1	RAIMO OF STANHOPE, INC	49 RT 206	STANHOPE, NJ 078	V-B	5.01		0.17		602.65			0
				36	39		35 RT 206	4A	WEBER BROTHERS PROPERTIES,	35 RT 206	STANHOPE, NJ 078	V-B	5.02		2.5		16282.19	3330	15	532500
				36	39.01		37 RT 206	15C	TOWNSHIP OF BYRAM	10 MANSFIELD DR	STANHOPE, NJ 078	V-B	5.02		0.053	PUMP STAT	0			0
				36	40		33 RT 206	4A	OLDE FORGE S&L ASSC C/O UTIL	PO BOX 1610	BUFFALO, NY 1420	V-B	5.02		1.07		19607.4			0
				36	42		4 WATERLOO RD	4A	WATERLOO EXEC PLAZA, % TREA	4 WATERLOO RD, SUITE 2	STANHOPE, NJ 078	V-B	5.02		0		0			0
				36	42	C004A	4 WATERLOO RD	4A	MELTZ, DONALD & BARBARA	4 WATERLOO RD	STANHOPE, NJ 078	V-B	5.02		0.065		4537.6	3088	234	135000
				36	42	C004B	4 WATERLOO RD	4A	WARNAGIRIS, THERESA	4 WATERLOO RD	STANHOPE, NJ 078	V-B	5.02		0.016		4856.65	1750	192	1
				36	42	C004C	4 WATERLOO RD	4A	MCCONNELL, DENNIS & GRIGGS	PO BOX 111	STANHOPE, NJ 078	V-B	5.02		0.032		10631.46	2610	218	125000
				36	42	C004D	4 WATERLOO RD	4A	KULAWIAK, JOHN E & PATRICIA	4 WATERLOO ROAD	STANHOPE, NJ 078	V-B	5.02		0.018		5278.51	2664	203	168750
				36	42	C004E	4 WATERLOO RD	4A	RSM HOLDINGS, LLC C/O MARIA	1505 WINDSOR CT	DENVILLE, NJ 0783	V-B	5.02		0.018		3856.96	3106	56	134500
				36	43		6 WATERLOO RD	2	ALONSO, LUIS	26 ESPY RD	CALDWELL, NJ 070	V-B	5.02		0.47		6441.27			0
				36	44.01		10 WATERLOO RD	2	FUREY, PAUL	10 WATERLOO RD	STANHOPE, NJ 078	R-4	5.02		1.54		7129	2980	66	112500
				36	44.02		12 WATERLOO RD	2	MERTRUD, KATHERINE S & DOU	12 WATERLOO RD	STANHOPE, NJ 078	V-B	5.02		0.694		6359.73	3162	119	1
				36	45.02		14 WATERLOO RD	2	PARADISO, MARIANNE	14 WATERLOO RD	STANHOPE, NJ 078	R-4	5.02		0.34		7816.73	1774	47	1
				36	46.01		20 WATERLOO RD	2	ORTEGA, DIANA	20 WATERLOO RD	STANHOPE, NJ 078	R-4	5.02		0.54		7969.16	2312	187	160000
				36	46.02		18 WATERLOO RD	2	DELGRECO, STEPHENIE	18 WATERLOO RD	STANHOPE, NJ 078	R-4	5.02		0.55		7432.02			0
				36	46.03		16 WATERLOO RD	2	SODA, NICHOLAS & NANCY B	16 WATERLOO RD	STANHOPE, NJ 078	R-4	5.02		0.67		11113.58	1971	12	181000
				36	48		4 NEWTON AVE	2	STARCH, MARY BETH	4 NEWTON AVE	STANHOPE, NJ 078	R-4	5.02		1.08		10234.42	3368	198	1
				36	49		6 NEWTON AVE	2	GREEN, DAVID H & DAWN C	6 NEWTON AVE	STANHOPE, NJ 078	R-4	5.02		0.9		8149.96	2844	179	304000
				36	50.01		8 NEWTON AVE	2	MARTINO, ORRIE O & RITA	8 NEWTON AVE	STANHOPE, NJ 078	R-4	5.02		0.51		8905.04			0
				36	50.02		10 NEWTON AVE	2	UNDERWOOD, ROBERT & CYNTH	10 NEWTON AVE	STANHOPE, NJ 078	R-4	5.02		0.49		6292.38	1813	60	115000

Byram Township Tax Parcels

Trail Segment #	Park #	Targeted	Other Open Space	Block	Lot	Qual	Property Location	Property Class	Owner's Name	Owner's Mailing Address	City/State/Zip	Zone	Tax Map Page	Addtnl Lots	Acreeage	EPL Facility	Taxes 1	Deed Book	Deed Page	Sale Price
				36	51		12 NEWTON AVE	2	VALENTINE, HAROLD W & DANIE	3734 VIEW PATH	THE VILLAGES, FL 3	R-4	5.02		0.81		11216.38			0
				36	52		14 NEWTON AVE	2	MACK, JESSE & NICOLE	14 NEWTON AVE	STANHOPE, NJ 078	R-4	5.02		0.83		9695.58	3496	708	360000
		2010 List		36	53		39 RT 206	1	RAIMO OF STANHOPE, INC	49 RT 206	STANHOPE, NJ 078	VB	5.02		11.5		6115.13			0
		2010 List		36	53	B01	39 RT 206	4A	RAIMO OF STANHOPE, INC	49 RT 206	STANHOPE, NJ 078	VB	5.02		0		265.88			0
		2010 List		36	53	B02	39 RT 206	4A	RAIMO OF STANHOPE, INC	49 RT 206	STANHOPE, NJ 078	VB	5.02		0		265.88			0
		2010 List		36	53	B03	39 RT 206	4A	RAIMO OF STANHOPE, INC	49 RT 206	STANHOPE, NJ 078	VB	5.02		0		265.88			0
		2010 List		36	53	B04	39 RT 206	4A	RAIMO OF STANHOPE, INC	PO BOX 546	STANHOPE, NJ 078	VB	5.02		0		265.88			0
				37	7		3 BELL CT	2	THOMSON, CHARLES & DEBRA J	3 BELL CT	STANHOPE, NJ 078	V-B	5.01		0.14		3885.32			0
				37	8		1 BELL CT	2	BELVINS, JOSEPH	1 BELL CT	STANHOPE, NJ 078	V-B	5.01		0.25		5062.26	2839	267	137500
				37	9		51 RT 206	2	CAVANAUGH, JOHN W & CAROL	51 RT 206	STANHOPE, NJ 078	V-B	5.01		0.31		4853.11			0
				37	26		49 RT 206	4A	RAIMO OF STANHOPE, INC	49 RT 206	STANHOPE, NJ 078	V-B	5.01		2.05		10035.9			0
				38	62		11 NEWTON AVE	2	ACOSTA, DAVID E	11 NEWTON AVE	STANHOPE, NJ 078	R-4	5.02		0.9		8695.89	3210	615	297670
				38	63		9 NEWTON AVE	2	YONITCH, GARY R	9 NEWTON AVE	STANHOPE, NJ 078	R-4	5.02		0.91		5953.75			0
				38	64.01		10 SUSSEX ST	1	ROLPH, ALFRED P & BARBARA A	10 SUSSEX ST	STANHOPE, NJ 078	R-4	5.02		0.36		1003.24			0
				38	64.02		12 SUSSEX ST	1	ROLPH, ALFRED P & BARBARA A	10 SUSSEX ST	STANHOPE, NJ 078	R-4	5.02		0.43		1077.68			0
				38	65.01		10 SUSSEX ST	2	ROLPH, ALFRED P & BARBARA A	10 SUSSEX ST	STANHOPE, NJ 078	R-4	5.02		0.55		13254.76			0
				38	65.02		NEWTON AVE	1	ROLPH, ALFRED P & BARBARA A	10 SUSSEX ST	STANHOPE, NJ 078	R-4	5.02		0.36		1003.24			0
				39	66.01		6 SUSSEX ST	2	OKOYE, FREDERICK E & CHIKA K	6 SUSSEX ST	STANHOPE, NJ 078	R-4	5.02		0.69		13545.45	2235	144	183000
				39	66.02		4 SUSSEX ST	2	ZIMINSKI, WALDEMAR & MARGA	4 SUSSEX ST	STANHOPE, NJ 078	R-4	5.02		0.52		11833.21			0
				39	67.01		1 CASCADE AVE	2	SMALL, ROBERT A & NEELTJE J	1 CASCADE AVE	STANHOPE, NJ 078	R-4	5.02		1.03		18494.27	2365	314	70000
				39	68.01		3 NEWTON AVE	2	DETWEILER, LAURA	3 NEWTON AVE	STANHOPE, NJ 078	R-4	5.02		0.75		10370.82	2281	49	140000
				39	68.02		5 NEWTON AVE	2	HETTLING, CARL F JR	5 NEWTON AVE	STANHOPE, NJ 078	R-4	5.02		0.37		7047.46	3215	38	1
				39	69.01		24 WATERLOO RD	2	HOFFMAN, CHERYL	24 WATERLOO RD	STANHOPE, NJ 078	R-4	5.02		0.29		8107.42	2495	25	190000
				39	69.02		28 WATERLOO RD	2	BAILEY, TIMOTHY LEWIS & MILL	28 WATERLOO RD	STANHOPE, NJ 078	R-4	5.02		0.62		12386.23	3436	363	352000
				39	70		1 NEWTON AVE	2	PALLOTTA, NEIL & SUSAN	1 NEWTON AVE	STANHOPE, NJ 078	R-4	5.02		1		9298.54	2857	33	340000
				40	1		9 BROOKWOOD RD	2	WARK, RUSSELL & JENNIFER A	9 BROOKWOOD RD	STANHOPE, NJ 078	R-5	5.06		0.17		7455.14	3436	659	239900
				40	2		11 BROOKWOOD RD	2	DILIBERTO, JOSEPHINE M & FRA	11 BROOKWOOD RD	STANHOPE, NJ 078	R-5	5.06		0.13		6528.04	3449	161	1
				40	3		13 BROOKWOOD RD	2	DEMAVAND, LLC	157 EAGLE ROCK AVE #121	ROSELAND, NJ 070	R-5	5.06		0.13		8089.69	3443	79	240000
				40	4		15 BROOKWOOD RD	2	WILSON, HENRY THOMAS & HAZ	15 BROOKWOOD RD	STANHOPE, NJ 078	R-5	5.06		0.2		6682.33			0
				40	5		11 STONY BROOK RD	2	CONTE, ROBERT & CHRISTINE	11 STONY BROOK RD	STANHOPE, NJ 078	R-4	5.06		0.27		10794.53	3366	398	315100
				40	6		13 STONY BROOK RD	2	PELLEK, DAVID A & WANDA L	13 STONY BROOK RD	STANHOPE, NJ 078	R-4	5.06		0.27		6536.98			0
				40	7		15 STONY BROOK RD	2	BENCIVENGA, ENRICO & RUTH	15 STONY BROOK RD	STANHOPE, NJ 078	R-4	5.06		0.41		6618.52			0
				40	8		17 STONY BROOK RD	2	DEMIGLIO TRACY L	17 STONY BROOK RD	STANHOPE, NJ 078	R-4	5.06		0.27		7611.12	3267	628	196000
				40	9		19 STONY BROOK RD	2	FERRAZZANO, SIOBHAN	19 STONY BROOK RD	BYRAM, NJ 07874	R-4	5.06		0.55		8773.88	3507	673	160000
				40	11		21 STONY BROOK RD	2	DELBAGNO, HEATHER A & ANTH	21 STONY BROOK RD	STANHOPE, NJ 078	R-4	5.06		0.27		8727.79	2672	207	1
				40	12		23 STONY BROOK RD	2	RINALDO, VINCENT R & ETHEL L	23 STONY BROOK RD	STANHOPE, NJ 078	R-4	5.06		0.27		7515.4	2262	122	135000
				40	13		25 STONY BROOK RD	1	DE FELICE, JOSEPH & JEANNETTE	7344 W PEORIA AVE, LOT 3	PEORIA, AZ 85345	R-4	5.06		0.28		825.99			0
11				40	13.01	QFARM	RT 206	3B	CHEYENNE CORP C/O WILD WES	PO BOX 37	NETCONG, NJ 0785	VB	5.06		5		21.27	3217	592	1
				40	15		34 RT 206	2	AKERMAN, MATTHEW & MELISS	34 RT 206	STANHOPE, NJ 078	VB	5.06		2.43		8578.9	3210	498	318000
				40	16		32 RT 206	4A	PNC BANK C/O REALTY SERVICES	300 FIFTH AVE, 22ND FLR	PITTSBURG, PA 152	VB	5.06		1.02		23017.69			0
				40	17		1 BROOKWOOD RD	2	HILL, ELIZABETH	1 BROOKWOOD RD	BYRAM, NJ 07874	R-5	5.06		0.3		6785.13	3346	166	185000
				40	18		3 BROOKWOOD RD	2	ZISA, EUGENE & BETH	3 BROOKWOOD RD	STANHOPE, NJ 078	R-5	5.06		0.39		8146.41	2388	39	158500
	5			40	19		5 BROOKWOOD RD	15C	TOWNSHIP OF BYRAM	10 MANSFIELD DR	STANHOPE, NJ 078	R-4	5.06		4.2	OPEN SPACE	0			0
				40	20		7 BROOKWOOD RD	2	ADLER, JACLYN	7 BROOKWOOD RD	STANHOPE, NJ 078	R-5	5.06		0.19		7618.21	3188	510	257500
				41	88.01		28D RT 206	2	TSILIOS, ATHANASIOS ET AL	26 RT 206	STANHOPE, NJ 078	V-B	5.06		0.53		4587.23	2522	8	100000
				41	88.02		28 RT 206	4A	TSILIOS, ATHANASIOS ET AL	26 RT 206	STANHOPE, NJ 078	V-B	5.06		0.51		10351.4			0
				41	89		26 RT 206	4A	TSILIOS, ATHANASIOS	26 RT 206	STANHOPE, NJ 078	V-B	5.06		0.89		17512.3	2522	11	200000
				41	90.01		24 RT 206	4A	NIEC, GARY W	632 TWAIN PL	UNION, NJ 07083	V-B	5.06		1.601		10993.05	3371	400	160000
				41	90.02		22 RT 206	4A	22 ROUTE 206, LLC	PO BOX 442	NEW VERNON, NJ	V-B	5.06		0.96		12265.7	3339	261	1
				41	94		18 RT 206	1	NIEC, GARY W	632 TWAIN PL	UNION, NJ 07083	V-B	5.06		0.9		8082.6	3371	400	160000
				41	95		16 RT 206	4A	PRO PLAZA 206, LLC	4 JOANN CT	RANDOLPH, NJ 078	V-B	5.06		1.08		22156.25	2937	337	1

Byram Township Tax Parcels

Trail Segment #	Park #	Targeted	Other Open Space	Block	Lot	Qual	Property Location	Property Class	Owner's Name	Owner's Mailing Address	City/State/Zip	Zone	Tax Map Page	Addtnl Lots	Acreeage	EPL Facility	Taxes 1	Deed Book	Deed Page	Sale Price
				41	213		2 WOODS EDGE RD	2	MARTINEZ, JUAN R & MARIA A	2 WOODS EDGE RD	STANHOPE, NJ 078	R-5	5.06		0.18		7678.47	3360	656	1
				41	214		4 WOODS EDGE RD	2	CARTELLI, RICHARD C & JACQUE	4 WOODS EDGE RD	STANHOPE, NJ 078	R-5	5.06		0.13		6214.39	1749	212	128000
				41	215		6 WOODS EDGE RD	2	TEMPLE, STEPHANIE A & SEAN F	6 WOODS EDGE RD	STANHOPE, NJ 078	R-5	5.06		0.13		7430.32	3375	496	196000
				41	216		8 WOODS EDGE RD	2	WERNER, JAMES	PO BOX 844	STANHOPE, NJ 078	R-5	5.06		0.2		6914.45	2411	310	137900
				41	217.02		10 WOODS EDGE RD	2	MCCOLE, JAMES & SIMKO, M	10 WOODS EDGE RD	STANHOPE, NJ 078	R-5	5.06		0.2		6781.59	2480	98	159000
				41	219		12 WOODS EDGE RD	2	MARZOCCHI, DIANE E	12 WOODS EDGE RD	STANHOPE, NJ 078	R-5	5.06		0.2		7047.46	3240	988	50000
				41	220		14 WOODS EDGE RD	2	KAPSAS, EVMORFIA	14 WOODS EDGE RD	STANHOPE, NJ 078	R-5	5.06		0.2		7611.12			0
				41	221		16 WOODS EDGE RD	2	DORAN, ROBERT T & PATRICE K	16 WOODS EDGE RD	STANHOPE, NJ 078	R-5	5.06		0.13		7331.06			0
				41	222		18 WOODS EDGE RD	2	LOMBARDI, DANIEL & SABRINA	18 WOODS EDGE RD	STANHOPE, NJ 078	R-5	5.06		0.13		7121.91	3209	344	265000
				41	223		20 WOODS EDGE RD	2	TROJAN, GEORGE ET AL	20 WOODS EDGE RD	STANHOPE, NJ 078	R-5	5.06		0.2		6593.7	2092	203	1
				41	224		22 WOODS EDGE RD	2	FLORO, PETER F & MARY T	22 WOODS EDGE RD	STANHOPE, NJ 078	R-5	5.06		0.16		6427.09			0
				42	109.01		14 RT 206	4A	PRO PLAZA-2 206, LLC	4 JOANN CT	RANDOLPH, NJ 078	V-B	5.06		0.55		9748.75	3381	547	250000
				42	109.02		16 RT 206	1	PRO PLAZA 206, LLC	4 JOANN CT	RANDOLPH, NJ 078	V-B	5.06		0.44		233.97	2937	337	1
				42	110		12 RT 206	15D	CENTER FOR HUMANISTIC CHAN	12 RT 206	BYRAM, NJ 07874	V-B	5.06		1.53	ADMIN/TRA	0	2839	17	1125000
				42	112		10 RT 206	4B	UNIGRAPHIC GUILD, INC C/O P W	133 LOGAN DR	MINERAL BLUFF, GA	V-B	5.06		1.17		21684.77			0
				42	113		8 RT 206	4A	206 ACORN DEVELOPMENT COR	PO BOX 1729	MORRISTOWN, NJ	V-B	5.06		2		72502.34			0
				42	115		RT 206	1	206 ACORN DEVELOPMENT COR	PO BOX 1729	MORRISTOWN, NJ	V-B	5.06		2.72		8894.41			0
				42	211		2 PLEASANT HILL RD	2	MOSIER, CHARLES A & MARY L	2 PLEASANT HILL RD	STANHOPE, NJ 078	R-5	5.06		0.62		9890.55			0
				42	225.01		24 WOODS EDGE RD	2	INFANTOLINO, CARMEN & DONI	24 WOODS EDGE RD	STANHOPE, NJ 078	R-5	5.06		0.13		8057.79	2299	57	139000
				42	225.02		26 WOODS EDGE RD	2	SMITH, JASON M	26 WOODS EDGE RD	STANHOPE, NJ 078	R-5	5.06		0.18		6320.74	3485	124	175000
				42	226		28 WOODS EDGE RD	2	DANZIGER, JOHN & DESIREE L	28 WOODS EDGE RD	STANHOPE, NJ 078	R-5	5.06		0.27		9263.09	2640	331	1
				42	228		30 WOODS EDGE RD	2	MAKOWKA, CODY & KOUNDRY S	30 WOODS EDGE RD	STANHOPE, NJ 078	R-5	5.06		0.13		5849.25	3437	432	207000
				42	229		32 WOODS EDGE RD	2	DEMIRJIAN, WANOUHIE A	32 WOODS EDGE RD	BYRAM, NJ 07874	R-5	5.06		0.23		8713.63	3457	119	289900
				42	231		WOODS EDGE RD	1	206 ACORN DEVELOPMENT COR	PO BOX 1729	MORRISTOWN, NJ	R-5	5.06		0.005		17.73			0
				43	202		2 MOUNTAIN AVE	2	GUNTHER, INGRID F	2 MOUNTAIN AVE	STANHOPE, NJ 078	R-5	5.06		0.27		8164.14	2127	329	1
				43	204		4 MOUNTAIN AVE	2	MOJICA, DAVID & LISA	4 MOUNTAIN AVE	STANHOPE, NJ 078	R-5	5.06		0.13		7561.49	3202	9	275010
				43	205		6 MOUNTAIN AVE	2	WENTE, ERIN ET AL/KANDER, SU	6 MOUNTAIN AVE	STANHOPE, NJ 078	R-5	5.06		0.2		12311.79	3439	490	400000
				43	206.02		8 MOUNTAIN AVE	1	SUEZ WATER NEW JERSEY, INC	461 FROM RD #400	PARAMUS, NJ 0765	R-5	5.06		0.12	TAX LIEN FC	425.4	3502	650	27200
				43	207		1 PLEASANT HILL RD	2	ROGALSKI, BERNARD J & MARILY	PO BOX 542	NETCONG, NJ 0785	R-5	5.06		0.13		7127.15			0
				43	208		3 PLEASANT HILL RD	2	WHITE, ANTHONY & KRISTEN	3 PLEASANT HILL RD	STANHOPE, NJ 078	R-5	5.06		0.13		6941.11	2764	303	200000
				43	209		5 PLEASANT HILL RD	2	COLEMAN, JOHN M & ANNE MA	5 PLEASANT HILL RD	STANHOPE, NJ 078	R-5	5.06		0.3		8034.67			0
				44	189		2 WILDWOOD RD	2	RODRIGUEZ, ILUMINADA Y	2 WILDWOOD RD	STANHOPE, NJ 078	R-5	5.06		0.23		8419.38	3399	533	253000
				44	191		6 WILDWOOD RD	2	BARTEK, RAYMOND C & SANDRA	6 WILDWOOD RD	STANHOPE, NJ 078	R-5	5.06		0.19		8018.79			0
				44	193		8 WILDWOOD RD	2	GENSHEIMER, CHARLES J & KRIS	8 WILDWOOD RD	BYRAM, NJ 07874	R-5	5.06		0.21		7933.71	3381	515	243000
				44	194		10 WILDWOOD RD	2	ACKLEY, GARY R JR & RICHMOND	10 WILDWOOD RD	STANHOPE, NJ 078	R-5	5.06		0.13		7596.94	3397	696	255000
				44	195		12 WILDWOOD RD	2	PARK, MELVYN & HARRIET	PO BOX 297	STANHOPE, NJ 078	R-5	5.06		0.13		6779.74			0
				44	197		3 MOUNTAIN AVE	2	MOSCHELLA, ROBERT & PATRICI	3 MOUNTAIN AVE	STANHOPE, NJ 078	R-5	5.06		0.262		7455.14	1896	183	139000
				44	198		5 MOUNTAIN AVE	2	GRZYWACZ, PAUL M & MARILYN	5 MOUNTAIN AVE	STANHOPE, NJ 078	R-5	5.06		0.26		5751.69			0
				44	199		7 MOUNTAIN AVE	2	HEBBLE, JOHN G JR & PAMELA	7 MOUNTAIN AVE	STANHOPE, NJ 078	R-5	5.06		0.42		7742.28	2157	305	140000
				45	172		2 SAND HILL RD	2	O BRIEN, DANIEL T & BRENDAN J	2 SAND HILL RD	STANHOPE, NJ 078	R-5	5.06		0.26		6884.39	3273	919	0
				45	174		4 SAND HILL RD	2	RICE, SHANE C & DIANE M	4 SAND HILL RD	STANHOPE, NJ 078	R-5	5.06		0.19		10312.41	2974	179	1
				45	175.02		6 SAND HILL RD	2	PEDERSEN, THOMAS E	6 SAND HILL RD	STANHOPE, NJ 078	R-5	5.06		0.19		7572.12	3093	35	337500
				45	177		8 SAND HILL RD	2	NADEAU, BRIAN & JENNIFER	8 SANDHILL RD	STANHOPE, NJ 078	R-5	5.06		0.13		8142.87	2879	290	285000
				45	178		10 SAND HILL RD	2	SCHUESSLER, MARY SUE & PATR	10 SAND HILL RD	STANHOPE, NJ 078	R-5	5.06		0.13		7132.54	2318	14	127000
				45	179		12 SAND HILL RD	2	WILSON, ARTHUR G JR & CATHE	12 SAND HILL RD	STANHOPE, NJ 078	R-5	5.06		0.27		6820.58	1821	347	120500
				45	181		1 WILDWOOD RD	2	MATEYCHICK, STEPEHN J & CARL	1 WILDWOOD RD	STANHOPE, NJ 078	R-5	5.06		0.13		6822.28			0
				45	182		3 WILDWOOD RD	2	DEBOWSKI, ROMAN & SHARON	3 WILDWOOD RD	STANHOPE, NJ 078	R-5	5.06		0.13		8550.54	2382	96	117550
				45	183		5 WILDWOOD RD	2	DOODY, MARK S & STEPHANIE R	5 WILDWOOD RD	STANHOPE, NJ 078	R-5	5.06		0.13		6494.44	3324	720	160000
				45	184		7 WILDWOOD RD	2	TOGNA, ENRICO JR & ALONGE, JI	7 WILDWOOD RD	STANHOPE, NJ 078	R-5	5.06		0.13		7621.75	2134	74	20000
				45	185		9 WILDWOOD RD	2	US BANK TRUST C/O RESICAP ST	3630 PEACHTREE RD, NE	ATLANTA, GA 3032	R-5	5.06		0.13		7309.79	3416	62	156000
				45	186		11 WILDWOOD RD	2	MATULLO, FRANK J & CAROL A	11 WILDWOOD RD	STANHOPE, NJ 078	R-5	5.06		0.19		8226.1			0

Byram Township Tax Parcels

Trail Segment #	Park #	Targeted	Other Open Space	Block	Lot	Qual	Property Location	Property Class	Owner's Name	Owner's Mailing Address	City/State/Zip	Zone	Tax Map Page	Addtnl Lots	Acreeage	EPL Facility	Taxes 1	Deed Book	Deed Page	Sale Price
				45	187.02		13 WILDWOOD RD	2	OZCAN, BARBARA	13 WILDWOOD RD	STANHOPE, NJ 078	R-5	5.06		0.22		10471.93	2886	40	365000
				46	154		2 WHITE BIRCH RD	2	MANN, HOWARD J & PATRICIA	2 WHITE BIRCH RD	STANHOPE, NJ 078	R-5	5.06		0.13		7341.7			0
				46	155		4 WHITE BIRCH RD	2	BORIS, STEPHEN	4 WHITE BIRCH RD	STANHOPE, NJ 078	R-5	5.06		0.13		6934.02	3102	26	265000
				46	156		6 WHITE BIRCH RD	2	RUNKEL, HELGA C	6 WHITE BIRCH RD	STANHOPE, NJ 078	R-5	5.06		0.2		6109.73			0
				46	158		8 WHITE BIRCH RD	2	RAFFAY, CHARLES V & DEANNA	8 WHITE BIRCH RD	STANHOPE, NJ 078	R-5	5.06		0.35		9358.8			0
				46	159		10 WHITE BIRCH RD	2	VOIGT, RUSSEL B & ELLEN M	10 WHITE BIRCH RD	STANHOPE, NJ 078	R-5	5.06		0.28		8362.66	1966	113	75000
				46	164		1 SAND HILL RD	2	FERGUSON, DEBORAH	1 SAND HILL RD	STANHOPE, NJ 078	R-5	5.06		0.13		7302.7	3312	69	1
				46	165		3 SAND HILL RD	2	DECKER, DAWN	3 SAND HILL RD	STANHOPE, NJ 078	R-5	5.06		0.13		7097.09	2962	234	270000
				46	166		5 SAND HILL RD	2	BODEN, ANDREW & LAUREN	5 SANDHILL RD	STANHOPE, NJ 078	R-5	5.06		0.27		7788.37	2594	301	140000
				46	169		9 SAND HILL RD	2	SCHUMACHER, WILLIAM JR & GL	9 SAND HILL RD	STANHOPE, NJ 078	R-5	5.06		0.28		7502.92			0
				47	143		3 WHITE BIRCH RD	2	MCGEOUGH, THOMAS & ALLYS	3 WHITE BIRCH RD	STANHOPE, NJ 078	R-5	5.06		0.27		9256	2787	229	280900
				47	145		5 WHITE BIRCH RD	2	VERRINDER, KAREN L	5 WHITE BIRCH RD	STANHOPE, NJ 078	R-5	5.06		0.2		8862.5	3023	30	1
				47	146		7 WHITE BIRCH RD	2	OLIVO, CAROL L	7 WHITE BIRCH RD	STANHOPE, NJ 078	R-5	5.06		0.2		8394.56	3110	129	1
				47	147		9 WHITE BIRCH RD	2	MARX, WILLIAM A	9 WHITE BIRCH RD	STANHOPE, NJ 078	R-5	5.06		0.27		8834.14	2410	337	1
				48	131		30 RT 206	15C	STATE OF NJ DOT	PO BOX 616	TRENTON, NJ 0862	V-B	5.06		0.48	ROAD	0	3105	36	445000
				48	132		2 BROOKWOOD RD	2	STOPA, RICHARD & CHRISTINA	2 BROOKWOOD RD	STANHOPE, NJ 078	R-5	5.06		0.156		6053.01			0
				48	133		4 BROOKWOOD RD	2	DELGADO, ANTONIO E & INTRIA	4 BROOKWOOD RD	STANHOPE, NJ 078	R-5	5.06		0.188		8912.13	2732	12	262000
				48	134		6 BROOKWOOD RD	2	NIELSEN, ERIC BRIAN & JEAN AN	6 BROOKWOOD RD	STANHOPE, NJ 078	R-5	5.06		0.26		7377.15			0
				49	136		8 BROOKWOOD RD	2	GRANT, LORRAINE O	8 BROOKWOOD RD	STANHOPE, NJ 078	R-5	5.06		0.2		9380.07	2263	339	1
				49	138		10 BROOKWOOD RD	2	PORRINO, GERALD D & ROBIN L	10 BROOKWOOD RD	STANHOPE, NJ 078	R-5	5.06		0.2		7671.38	2383	92	124000
				49	140		12 BROOKWOOD RD	2	RAMELLA, ROBERT & NANCY	12 BROOKWOOD RD	STANHOPE, NJ 078	R-5	5.06		0.2		6529.89	3016	139	290000
				49	142		14 BROOKWOOD RD	1	COLELLO, ANGELIA	1126 SOUTH LONG AVE	HILLSIDE, NJ 07205	R-5	5.06		0.11		389.95			0
				50	161		4 STONY BROOK RD	2	PORANKI, PHANI P	4 STONY BROOK RD	STANHOPE, NJ 078	R-5	5.06		0.27		12166.44	3458	620	279000
				50	163		12 WHITE BIRCH RD	2	GARRISON, KENNETH D & MURIL	12 WHITE BIRCH RD	STANHOPE, NJ 078	R-5	5.06		0.21		9504.15	1825	232	155000
				50	170		2 STONY BROOK RD	2	SOUTHARD, RICHARD J & JOAN	2 STONY BROOK RD	STANHOPE, NJ 078	R-5	5.06		0.36		8068.42	2071	291	155000
				51	149		6 STONY BROOK RD	2	HOLLISTER, MARY	6 STONY BROOK RD	STANHOPE, NJ 078	R-5	5.06		0.13		6838.31	1952	194	93000
				51	150		2 EAST WATERLOO RD	2	SHIELDS, JEFFREY R	2 EAST WATERLOO RD	STANHOPE, NJ 078	R-5	5.06		0.13		6866.67	3213	952	223000
				51	151		6 EAST WATERLOO RD	2	PERALTA, EVANS A & ERIKA M	6 EAST WATERLOO RD	STANHOPE, NJ 078	R-5	5.06		0.13		9458.06	3447	497	1
				51	153		8 EAST WATERLOO RD	1	WOODIE, WILLIAM E & CONNIE	6 BRIAR LN	STANHOPE, NJ 078	R-5	5.06		0.1	IN REM	354.5	1877	70	1
				52	123		24 BROOKWOOD RD	2	GUERRERO, CHRIS & DEBORAH	24 BROOKWOOD RD	STANHOPE, NJ 078	R-5	5.06		0.13		7795.46	1754	64	125000
				52	124		22 BROOKWOOD RD	2	DORCH, SYLWIA	22 BROOKWOOD RD	STANHOPE, NJ 078	R-5	5.06		0.19		5040.99	3308	404	117300
				52	125		20 BROOKWOOD RD	2	DASILVA, JOHN & MICHELE A	20 BROOKWOOD RD	STANHOPE, NJ 078	R-5	5.06		0.29		6785.13	2417	140	144000
				52	127		18 BROOKWOOD RD	2	OSWIN, ERIC & DEBORAH	18 BROOKWOOD RD	STANHOPE, NJ 078	R-5	5.06		0.13		7295.61	2068	48	127500
				52	128		16 BROOKWOOD RD	2	WHITE, PHILLIP J & CHERYL E	16 BROOKWOOD RD	STANHOPE, NJ 078	R-5	5.06		0.25		7596.94	3254	87	1
				52	129		3 EAST WATERLOO RD	2	SQUILLANTE, MICHAEL & MARY	3 EAST WATERLOO RD	STANHOPE, NJ 078	R-5	5.06		0.2		7923.08			0
				52	131		5 EAST WATERLOO RD	2	MUELLER, RAYMOND L & MARY	5 EAST WATERLOO RD	STANHOPE, NJ 078	R-5	5.06		0.141		7774.19	1805	215	120000
				52	132		7 EAST WATERLOO RD	2	MORAN, EUGENIA C	PO BOX 267	STANHOPE, NJ 078	R-5	5.06		0.206		6258.62			0
				53	79		74 BROOKWOOD DR	2	LANGE, JOHN D & EVA	74 BROOKWOOD DR	STANHOPE, NJ 078	R-4	5.07		0.57		13265.39	1948	184	129000
				53	80		70 BROOKWOOD DR	2	SALIERNO, ELVIDIO & ENZA	70 BROOKWOOD DR	STANHOPE, NJ 078	R-4	5.07		0.55		9268.33	2383	81	152000
				53	81		68 BROOKWOOD DR	2	MIGLIORINO, THOMAS ROY & M	68 BROOKWOOD DR	STANHOPE, NJ 078	R-4	5.07		0.55		9894.1			0
				53	82		64 BROOKWOOD DR	2	ROSLAN, FRANK J	64 BROOKWOOD DR	STANHOPE, NJ 078	R-4	5.07		0.55		6221.48			0
				53	83		60 BROOKWOOD DR	2	KELLAM, DAVID C	60 BROOKWOOD DR	STANHOPE, NJ 078	R-4	5.07		0.55		7924.77			0
				53	84		58 BROOKWOOD DR	2	OTTALAGANO, GREGORY & FRAN	58 BROOKWOOD DR	STANHOPE, NJ 078	R-4	5.07		0.27		7880.54	1848	241	131250
				53	85		56 BROOKWOOD DR	2	JACQUELINE CASCIO IRR TST	56 BROOKWOOD DR	STANHOPE, NJ 078	R-4	5.07		0.27		7189.26	3436	526	1
				53	86		46 BROOKWOOD DR	2	BAURYS, THOMAS A	46 BROOKWOOD DR	STANHOPE, NJ 078	R-4	5.07		0.55		8235.04	3253	337	250000
				53	88.01		42 BROOKWOOD DR	2	ULLMANN, RICHARD H & MARY	42 BROOKWOOD DR	STANHOPE, NJ 078	R-4	5.07		0.41		8647.95			0
				53	88.02		44 BROOKWOOD DR	2	RETKWA, JAMES & THERESA A	44 BROOKWOOD DR	STANHOPE, NJ 078	R-4	5.07		0.27		8266.94			0
				53	89.01		40 BROOKWOOD DR	2	PENNYMAC LOAN SERVICES, LLC	3043 TOWNSGATE RD #200	WESTLAKE VILLAGE	R-4	5.07		0.41		8270.49	3489	702	100
				53	91		38 BROOKWOOD DR	2	FREIMAN, SANFORD M	38 BROOKWOOD DR	STANHOPE, NJ 078	R-4	5.07		0.27		8015.25			0
				53	92		36 BROOKWOOD DR	2	PRICE, DEBORAH	36 BROOKWOOD DR	STANHOPE, NJ 078	R-4	5.07		0.27		8040.06	2948	223	1
				53	93		34 BROOKWOOD DR	2	MAKSYMO, MICHAEL & MICHEL	34 BROOKWOOD DR	STANHOPE, NJ 078	R-4	5.07		0.27		7231.8	2562	93	195000

Byram Township Tax Parcels

Trail Segment #	Park #	Targeted	Other Open Space	Block	Lot	Qual	Property Location	Property Class	Owner's Name	Owner's Mailing Address	City/State/Zip	Zone	Tax Map Page	Addtnl Lots	Acreeage	EPL Facility	Taxes 1	Deed Book	Deed Page	Sale Price
				53	94		32 BROOKWOOD DR	2	ZABEL, SHARN & PHILIP	32 BROOKWOOD DR	STANHOPE, NJ 078	R-4	5.07		0.27		9036.21	2252	206	166900
				53	95		30 BROOKWOOD DR	2	DORAN, FRANCIS L & HAZEL G	30 BROOKWOOD DR	STANHOPE, NJ 078	R-4	5.07		0.27		6161.21			0
				53	96		28 BROOKWOOD DR	2	CULLINANE, DANIEL J & IRENE J	28 BROOKWOOD DR	STANHOPE, NJ 078	R-4	5.07		0.27		6995.98			0
				53	97		26 BROOKWOOD DR	2	CROWN, MARIN F JR	26 BROOKWOOD DR	STANHOPE, NJ 078	R-4	5.07		0.27		6391.64	2281	293	130000
				53	98		24 BROOKWOOD DR	2	SARNELLA, PAT & COOK, JOELLE	24 BROOKWOOD DR	STANHOPE, NJ 078	R-4	5.07		0.41		7894.72	2728	150	245000
				53	99		22 BROOKWOOD DR	2	FETZER, JAMIE L & MCHUGH, TH	22 BROOKWOOD DR	STANHOPE, NJ 078	R-4	5.07		0.27		7696.2	3417	810	145000
				53	100		20 BROOKWOOD DR	2	LAKE, STEPHEN & JENEENE	20 BROOKWOOD DR	STANHOPE, NJ 078	R-4	5.07		0.27		7479.95	3351	359	1
				53	101		18 BROOKWOOD DR	2	FEDERAL NATIONAL MORTGAGE	3900 WISCONSIN AVE NW	WASHINGTON, DC	R-4	5.07		0.27		8093.24	3473	931	100
				53	102		16 BROOKWOOD DR	2	ERB, PAUL S & JOANNE C	16 BROOKWOOD DR	STANHOPE, NJ 078	R-4	5.07		0.55		8685.25			0
				53	104		14 BROOKWOOD DR	2	YALONG-NISBET, FELICITAS P	14 BROOKWOOD DR	STANHOPE, NJ 078	R-5	5.06		0.25		7451.59	3294	84	1
				53	105		27 BROOKWOOD RD	2	KLEINSCHMIDT, JEFFREY P & KAR	27 BROOKWOOD RD	STANHOPE, NJ 078	R-5	5.06		0.27		7472.86	2476	224	165800
				53	106		10 BROOKWOOD DR	1	SKUTKA, JACQUELINE	8 BROOKWOOD DR	STANHOPE, NJ 078	R-5	5.06		0.13		460.85	3498	589	300000
				53	107		8 BROOKWOOD DR	2	SKUTKA, JACQUELINE	8 BROOKWOOD DR	STANHOPE, NJ 078	R-5	5.06		0.27		8447.74	3498	589	300000
				53	109		6 BROOKWOOD DR	2	FREERICKS, MARK & CATHERINE	6 BROOKWOOD DR	STANHOPE, NJ 078	R-5	5.06		0.13		7040.37	2870	79	1
				53	110		4 BROOKWOOD DR	2	LAZIER, ARIC & AGNIESZKA	4 BROOKWOOD DR	STANHOPE, NJ 078	R-5	5.06		0.13		8394.56	3120	345	290000
				53	111		2 BROOKWOOD DR	2	LAWRENCE & SUSAN C TICOTIN	2 BROOKWOOD DR	STANHOPE, NJ 078	R-5	5.06		0.13		6221.48	3410	265	1
				53	112		12 STONY BROOK RD	2	TRAUX, RAYMOND N & PAULA R	12 STONEY BROOK RD	STANHOPE, NJ 078	R-5	5.06		0.18		6040.68	3290	283	173000
				53	113		17 BROOKWOOD RD	2	NAGY, CHRISTOPHER C & AMAN	17 BROOKWOOD RD	STANHOPE, NJ 078	R-5	5.06		0.27		7894.72	3025	335	255000
				53	115		19 BROOKWOOD RD	2	DE BLOCK, RONALD J & DIANE L	19 BROOKWOOD RD	STANHOPE, NJ 078	R-5	5.06		0.2		7348.79			0
				53	116		21 BROOKWOOD RD	2	AZAGRA, MARY V	19 BARBARA ST	NEWARK, NJ 07105	R-5	5.06		0.2		6441.27	3283	183	170000
				53	117		23 BROOKWOOD RD	2	LUGO, JENNY A & SEVERINO, RIC	23 BROOKWOOD RD	STANHOPE, NJ 078	R-5	5.06		0.13		6597.25	3451	989	140000
				53	118		25 BROOKWOOD RD	2	PEREZ, JOSE I & ORIRIS Y	25 BROOKWOOD RD	STANHOPE, NJ 078	R-5	5.06		0.27		7930.17	2628	313	183000
				53	121		29 BROOKWOOD RD	2	BASILE, CHRISTOPHER E & JACQ	29 BROOKWOOD RD	STANHOPE, NJ 078	R-5	5.06		0.25		8461.92	2179	275	100000
				53	174.01		48 BROOKWOOD DR	2	PERRY, FRANK E SR & KATHY	48 BROOKWOOD DR	STANHOPE, NJ 078	R-4	5.07		0.45		8153.5	3029	101	253000
				53	174.02		50 BROOKWOOD DR	2	ADAMSON, DOUGLAS W & LIND	2940 MERIDIAN LANE APT 9	MECHANICSBURG,	R-4	5.07		0.45		7444.5			0
				53	175.01		52 BROOKWOOD DR	2	CARTWRIGHT, CHRISTOPHER & I	52 BROOKWOOD DR	STANHOPE, NJ 078	R-4	5.07		0.45		9163.83	1905	131	13000
				53	175.02		54 BROOKWOOD DR	2	GIANOULIS, STEVEN L & KAREN	54 BROOKWOOD DR	STANHOPE, NJ 078	R-4	5.07		0.45		9848.01	2417	88	210500
				54	14		26 STONY BROOK RD	2	FINEGAN, GERARD P	PO BOX 1875	SPARTA, NJ 07871	R-4	5.06		0.23		7820.27	3424	727	10
				54	15		24 STONY BROOK RD	2	EYRICH, ED H & PATRICIA	24 STONY BROOK RD	STANHOPE, NJ 078	R-4	5.06		0.19		8518.64			0
				54	16		22 STONY BROOK RD	2	MOLINARO, MICHAEL & COLLUC	22 STONY BROOK RD	STANHOPE, NJ 078	R-4	5.06		0.36		10443.57	3498	964	260000
				54	17		20 STONY BROOK RD	2	RYAN, MARLENE E & JAMES A	20 STONY BROOK RD	STANHOPE, NJ 078	R-4	5.06		0.2		6434.18	3246	888	1
				54	18		3 BROOKWOOD DR	2	SANVILLE, WILLIAM & LAURA	3 BROOKWOOD DR	STANHOPE, NJ 078	R-4	5.06		0.33		6969.47	1888	216	149000
				54	20		5 BROOKWOOD DR	2	BUKOS, GHEORGHE	5 BROOKWOOD DR	STANHOPE, NJ 078	R-4	5.06		0.28		7203.44	2432	140	123600
				54	21.01		7 BROOKWOOD DR	2	FEDERAL HOME LOAN MORTGAG	8200 JONES BRANCH DR	MCLEAN, VA 22102	R-4	5.06		0.68		8688.8	3470	893	1
				54	22		9 BROOKWOOD DR	2	LAVRADOR, LUIS M & ANA	9 BROOKWOOD DR	STANHOPE, NJ 078	R-4	5.06		0.54		8107.42	3227	1	309000
				54	23		11 BROOKWOOD DR	2	PELOSO, FRANK M & MARY JANE	11 BROOKWOOD DR	STANHOPE, NJ 078	R-4	5.06		1.09		10152.88			0
				54	25		1 TROUT BROOK RD	2	HUNDLEY, PHYLLIS M	1 TROUTBROOK RD	STANHOPE, NJ 078	R-4	5.06		0.13		7401.96	3256	284	1
				54	26		3 TROUT BROOK RD	2	NORBERG, SCOTT D & TERESA	3 TROUT BROOK RD	STANHOPE, NJ 078	R-4	5.06		0.275		6898.57	2601	115	1
				54	28		7 TROUT BROOK RD	2	SCOTT, ROBERT W	7 TROUT BROOK RD	STANHOPE, NJ 078	R-4	5.06		0.2		8121.6	2190	216	130000
				55	31		8 TROUT BROOK RD	15C	TOWNSHIP OF BYRAM	10 MANSFIELD DR	STANHOPE, NJ 078	R-4	5.07		0.25	FORECLOSURE	0			0
				55	33		6 TROUT BROOK RD	2	DEAN, KEVIN	2 CRANBERRY LEDGE RD	ANDOVER, NJ 0782	R-4	5.07		0.27		6788.68	3509	235	76000
				55	35		17 BROOKWOOD DR	2	QUAM, DAVID & RUTHANN	17 BROOKWOOD DR	STANHOPE, NJ 078	R-4	5.07		0.27		8830.6			0
				55	37		19 BROOKWOOD DR	2	LEFKOWITZ, ERIC	19 BROOKWOOD DR	STANHOPE, NJ 078	R-4	5.07		0.43		7614.66	3291	368	1
				55	38		1 DOGWOOD LN	2	BARLETTO, VINCENT	1 DOGWOOD LN	STANHOPE, NJ 078	R-4	5.07		0.39		6817.04	2955	124	300000
				56	39		2 DOGWOOD LN	2	QUILES, KENNETH A	2 DOGWOOD LN	STANHOPE, NJ 078	R-4	5.07		0.3		5576.29	3494	530	90000
				56	40		27 BROOKWOOD DR	2	FLEMING, MARY LOU	27 BROOKWOOD DR	STANHOPE, NJ 078	R-4	5.07		0.48		9629.92			0
				56	41.02		29 BROOKWOOD DR	2	BORALSKY, RICHARD	29 BROOKWOOD DR	STANHOPE, NJ 078	R-4	5.07		0.24		8075.51	2458	186	1
				56	42.02		33 BROOKWOOD DR	2	BORY, JASON & KIMBERLY	33 BROOKWOOD DR	STANHOPE, NJ 078	R-4	5.07		0.37		7604.03	3007	335	352500
				56	44		35 BROOKWOOD DR	2	TOMPKINS, BRIAN & FENNEL, M	35 BROOKWOOD DR	STANHOPE, NJ 078	R-4	5.07		0.31		7976.25	3299	685	248000
				56	45		37 BROOKWOOD DR	15F	FAILLA, BARTOLO & BRENDA	37 BROOKWOOD DR	STANHOPE, NJ 078	R-4	5.07		0.33	DISABLED V	0	2152	336	152000
				56	46		39 BROOKWOOD DR	2	MARTIN, FRANCES	39 BROOKWOOD DR	STANHOPE, NJ 078	R-4	5.07		0.36		7049.16			0

Byram Township Tax Parcels

Trail Segment #	Park #	Targeted	Other Open Space	Block	Lot	Qual	Property Location	Property Class	Owner's Name	Owner's Mailing Address	City/State/Zip	Zone	Tax Map Page	Addtnl Lots	Acreeage	EPL Facility	Taxes 1	Deed Book	Deed Page	Sale Price
				56	47		1 SHADYBROOK RD	15C	TOWNSHIP OF BYRAM	10 MANSFIELD DR	STANHOPE, NJ 078	R-4	5.07		0.2	FORECLOSU	0			0
				56	48.01		3 SHADYBROOK RD	2	LANGOWSKY, MICHAEL	3 SHADY BROOK RD	STANHOPE, NJ 078	R-4	5.07		0.45	DISABLED V	9089.38	3295	1	1
				57	51		6 SHADYBROOK RD	2	CODELLA, ANTHONY JR & AMY	6 SHADYBROOK RD	STANHOPE, NJ 078	R-4	5.07	52 & 56	0.737		8600.17	3292	845	1
				57	53		4 SHADYBROOK RD	2	DELGROSSO, JOSEPH & BRENDA	4 SHADYBROOK RD	STANHOPE, NJ 078	R-4	5.07		0.482		9553.78			0
				57	57		47 BROOKWOOD DR	1	MASON, JUNE	1805 CAPE BEND AVE	TAMPA, FL 33613	R-4	5.07		0.49		1028.05	3149	314	16000
				57	58		49 BROOKWOOD DR	2	PERKS, CARL & MAUREEN S	49 BROOKWOOD DR	STANHOPE, NJ 078	R-4	5.07		0.47		6508.62	1811	292	111000
				57	59		1 SANDYBROOK RD	15C	TOWNSHIP OF BYRAM	10 MANSFIELD DR	STANHOPE, NJ 078	R-4	5.07		0.33	FORECLOSU	0			0
				57	61		3 SANDYBROOK RD	2	OLIVO, CHRISTOPHER G	3 SANDYBROOK RD	STANHOPE, NJ 078	R-4	5.07		0.167		2789.92	3389	890	15000
				57	62		5 SANDYBROOK RD	1	WECHT, SAVANNAH	463 MAXIM DR	ANDOVER, NJ 0782	R-4	5.07		0.41		740.91	3340	32	1
				58	64		6 SANDYBROOK RD	1	GALIFI, MARCO & LOUISE	7 QUINCE PL	NORTH BRUNSWIC	R-4	5.07		0.3		847.26			0
				58	66		4 SANDYBROOK RD	1	OMELIA, MARY & LAWRENCE	93 MT PLEASANT AVE A8	DOVER, NJ 07801	R-4	5.07		0.13		460.85			0
				58	69		55 BROOKWOOD DR	2	JONES, MICHAEL A & MARELIZE	55 BROOKWOOD DR	STANHOPE, NJ 078	R-4	5.07		0.714		8091.39	3476	1	220000
				58	70		57 BROOKWOOD DR	2	ARMSTRONG, SHAWN & SUZAN	57 BROOKWOOD DR	STANHOPE, NJ 078	R-4	5.07		0.44		9351.71	1959	108	124300
				58	71		61 BROOKWOOD DR	2	SPATOLA, SCOTT S & DEMONO	61 BROOKWOOD DR	STANHOPE, NJ 078	R-4	5.07		0.58		8401.65	2665	105	241000
				58	72		65 BROOKWOOD DR	2	KRANZ, CHARLES E & DEBORAH	65 BROOKWOOD DR	STANHOPE, NJ 078	R-4	5.07		0.44		8415.83			0
				58	73		67 BROOKWOOD DR	2	ALLAN, CHRISTINA & RAMIREZ,	67 BROOKWOOD DR	STANHOPE, NJ 078	R-4	5.07		0.41		9511.24	3446	116	175000
				58	74		69 BROOKWOOD DR	2	KIMKER, CHRISTOPH K & JULIE	69 BROOKWOOD DR	STANHOPE, NJ 078	R-4	5.07		0.58		8295.3	2911	7	310000
				58	76		71 BROOKWOOD DR	2	LACATENA, DOMINIC & MARIA	71 BROOKWOOD DR	STANHOPE, NJ 078	R-4	5.07		0.35		8610.81	2859	10	276000
				58	77		73 BROOKWOOD DR	2	MCNEAR, EDWINA	73 BROOKWOOD DR	STANHOPE, NJ 078	R-4	5.07		0.33		6597.25	2606	11	1
				58	78		75 BROOKWOOD DR	2	POLSKY, CHRISTINE & LEONARD	75 BROOKWOOD DR	STANHOPE, NJ 078	R-4	5.07		0.31		7497.68	3127	147	1
				58	155		59 BROOKWOOD DR	2	PEDERSEN, JOHN C & DONNA M	59 BROOKWOOD DR	STANHOPE, NJ 078	R-4	5.07		0.57		7752.92			0
				58	157		63 BROOKWOOD DR	2	MERZ, FREDERICK A & CAROLYN	63 BROOKWOOD DR	STANHOPE, NJ 078	R-4	5.07		0.57		8593.08			0
				58.01	1		LUBBERS RUN	1	SUEZ WATER NEW JERSEY, INC	461 FROM RD #400	PARAMUS, NJ 0765	F-P	5.07		0.26	TAX LIEN FC	538.84	3502	650	27200
				59	5		89 RT 206	15C	STATE OF NEW JERSEY D O T	1035 PARKWAY AVE	TRENTON, NJ 0860	V-B	5.01		1.75	STORAGE BL	0			0
				59	6		HI GLEN DR	15C	STATE OF NEW JERSEY D E P	JOHN FITCH PLZ	TRENTON, NJ 0862	R-3	5.01		0.82	PARK	0			0
				60	2		3 LOUIS DR	2	BRICE, EDWARD MORGAN & CA	3 LOUIS DR	STANHOPE, NJ 078	R-3	5.01		0.5797		5624.07			0
				60	3		5 LOUIS DR	2	RILEY, EARL S & ROSEMARIE	5 LOUIS DR	STANHOPE, NJ 078	R-3	5.01		0.55		8874.83			0
				60	4		7 LOUIS DR	2	MAYOR, LEE	7 LOUIS DR	STANHOPE, NJ 078	R-3	5.01		0.51		7568.58	3093	301	280000
				62	1		11 LOUIS DR	2	HALL, JEFFREY W & SHEILA	11 LOUIS DR	STANHOPE, NJ 078	R-3	5.01		0.953		8791.6	2250	320	145000
				62	1.01		1 OAK HILL DR	2	STROHMEYER, WILLIAM & ORIA	1 OAK HILL DR	STANHOPE, NJ 078	R-3	5.01		1.14		9596.32	3431	231	332000
				62	2		9 LOUIS DR	2	SANCHEZ, ANTONIO E JR & LORI	9 LOUIS DR	STANHOPE, NJ 078	R-3	5.01		1.7		12138.08	2640	290	1
				63	1		OAK HILL DR	15C	STATE OF NEW JERSEY D E P	JOHN FITCH PLZ	TRENTON, NJ 0862	R-3	5.01		0.65	PARK	0			0
				63	2		1 DREXEL DR	2	SWITZER, A RAYMOND & OUTIN	1 DREXEL DR	STANHOPE, NJ 078	R-3	5.01		1.42		10961.14	2767	112	1
				64	1		DREXEL DR	15C	STATE OF NEW JERSEY D E P	JOHN FITCH PLZ	TRENTON, NJ 0862	OS	5		22.69	PARK	0			0
				69	10		6 LOUIS DR	2	YOUNG, TODD & ANDRIANA	6 LOUIS DR	STANHOPE, NJ 078	R-3	5.01		0.34		10443.57	3205	513	100
				69	11		8 FRANCIS TERR	15D	ADVANCING OPPORTUNITIES, IN	1005 WHITEHEAD RD EXT,#1A	EWING, NJ 08638	R-3	5.01		0.57	RESIDENCE	0	3373	370	334800
				69	13		6 FRANCIS TERR	2	ZAMBENEDETTI, MARILUCIA	6 FRANCIS TERR	STANHOPE, NJ 078	R-3	5.01		0.33		7391.34	3481	372	305000
				69	14		4 FRANCIS TERR	2	MC KAY, GEORGE BRUCE	4 FRANCIS TERR	STANHOPE, NJ 078	R-3	5.01		0.32		7919.53			0
				70	4		1 FRANCIS TERR	2	STRACCO, BARBARA A	1 FRANCIS TERR BOX 684	STANHOPE, NJ 078	R-3	5.01		0.19		6632.7	1949	170	58750
				70	5		3 FRANCIS TERR	2	SWENTZEL, JAMES L	224 MAIN ST	JOHNSONBURG, NJ	R-3	5.01		0.21		6721.32	3391	620	1
				70	6		HI GLEN DR	15C	STATE OF NEW JERSEY D E P	JOHN FITCH PLZ	TRENTON, NJ 0862	V-B	5.01		0.12	PARK	0			0
				70	7.01		93 RT 206	4A	BHATTI, ABDUL R	190 TERRACE AVE	JERSEY CITY, NJ 07	V-B	5.01		1.06		9217	3249	669	50000
				70	7.02		RT 206	1	YFM 200, LLC	PO BOX 109	CEDAR KNOLLS, NJ	V-B	5.01		0.6		4746.76	3201	941	1
				70	7.02	B01	RT 206	4A	YFM 200, LLC	PO BOX 109	CEDAR KNOLLS, NJ	V-B	5.01		0		265.88			0
				70	9		109 RT 206	4A	BULA WORLD HOLDINGS, LLC	109 RT 206	STANHOPE, NJ 078	VB	5		1		19316.71	3192	40	600000
				70	10		RT 206	15C	STATE OF NJ, DEP	PO BOX 412	TRENTON, NJ 0862	OS	5		17.64	PARK	0	2890	69	185000
				78	102		BEECH TR	1	J V FIVE, LLC	134 POST AVE	LYNDHURST, NJ 07	R-3	3.01		0.47		251.7	2961	261	1
				78	113		BEECH TR	1	SCAGLIONE, DOMINIC	38 SUBURBAN DR	WEST ORANGE, NJ	R-3	3.01		0.73		389.95	2582	295	1
				79	126		ROCK TR	1	FANARA, CHIARINA & MC INTIRE	144 LAKEVIEW CT	TOMS RIVER, NJ 08	R-3	3.01		1.18		627.47	2582	301	1
				80	173		11 BIRCH TR	2	SIDDIQUI, MUHAMMAD & YASM	11 BIRCH TR	ANDOVER, NJ 0782	R-4	3.01		0.47		12198.35	2696	300	1
				80	174		13 BIRCH TR	2	RICHMOND, DENNIS & LAURI	13 BIRCH TR	ANDOVER, NJ 0782	R-4	3.01		0.12		4619.14	3472	192	1

Byram Township Tax Parcels

Trail Segment #	Park #	Targeted	Other Open Space	Block	Lot	Qual	Property Location	Property Class	Owner's Name	Owner's Mailing Address	City/State/Zip	Zone	Tax Map Page	Addtnl Lots	Acreeage	EPL Facility	Taxes 1	Deed Book	Deed Page	Sale Price
				80	182		9 BIRCH TR	2	ALTERMAN, MICHAEL R	9 BIRCH TR	BYRAM, NJ 07821	R-4	3.01		0.13		4108.66	3380	959	143000
				80	185		7 BIRCH TR	2	MACLEAN, BRUCE & MAYBEE, A	7 BIRCH TR	ANDOVER, NJ 0782	R-4	3.01		0.579		7284.98	3276	439	245000
				82	180		10 BIRCH TR	2	NEWSOM, MEGAN A	10 BIRCH TR	BYRAM, NJ 07821	R-4	3.01		0.24		5505.39	3449	201	190000
				82	186		8 BIRCH TR	2	MILBURN, DARREN A & GULLA-N	8 BIRCH TR	ANDOVER, NJ 0782	R-4	3.01		0.21		7082.91	3312	752	234020
				82	189		POPLAR TR	15C	TOWNSHIP OF BYRAM	10 MANSFIELD DR	STANHOPE, NJ 078	R-4	3.01		0.1	VACANT LA	0			0
				83	191		CEDAR RD	15C	TOWNSHIP OF BYRAM	10 MANSFIELD DR	STANHOPE, NJ NJ	R-4	3.01		0.26	OPEN SPAC	0			0
				83	193		CEDAR RD	1	HOLLY, FRANCES E & LEROY	500 CLIFTON AVE APT 2B	LAKEWOOD, NJ 08	R-4	3.01		0.11		389.95			0
				83	194		CEDAR RD	1	FORD, ROBERT THOM	4581 RT 14A	ROCKSTREAM, NY	R-4	3.01		0.19		506.94			0
				84	196		4 CEDAR RD	2	COBO, LOUIS JR & CATHERINE A	4 CEDAR RD	ANDOVER, NJ 0782	R-4	3.01		0.45		7713.92			0
				84	199		7 OAK TR	2	RIVERA, ALICIA	167 LACKAWANNA DR	STANHOPE, NJ 078	R-3	3.01		0.56		6310.1	3435	96	127500
				84	201		5 OAK TR	2	GUEVARRA, RAMON R & TATIAN	5 OAK TR	ANDOVER, NJ 0782	R-4	3.01		0.22		5388.4	2580	270	159000
				84	205		9 RED OAK TR	2	D'ONOFRIO, JOHN A & STACEY	9 RED OAK TR	ANDOVER, NJ 0782	R-3	3.01		0.79		10099.71			0
				85	204		1 RIDGE TR	2	LEHR, CHARLES EDWARD	1 RIDGE TR	ANDOVER, NJ 0782	R-3	3.01		7.12		17349.23			0
				85	216		WATERLOO RD	1	MCDOWELL, ED J & JULIE	513 RIDGEWOOD RD	TWSP OF WASHING	R-3	3.01		0.28		148.89			0
				85	223		WATERLOO RD	1	GOURDET, GLADIMY & FONTUS,	1005 5TH AVE	ASBURY PARK, NJ	R-3	3.01		0.24		425.4	3135	211	13200
				86	225		WATERLOO RD	15C	STATE OF NJ DEP	401 EAST STATE STREET	TRENTON, NJ 0862	R-3	3.01		1.63	IN REM	0			0
				86	237		78 CRANBERRY LEDGE RD	15C	TOWNSHIP OF BYRAM	10 MANSFIELD DR	STANHOPE, NJ 078	R-3	3.01		0.43	FORECLOSU	0	1840	274	12900
				87	241		76 CRANBERRY LEDGE RD	2	KRAUS, DAVID T & TINA M	76 CRANBERRY LEDGE RD	ANDOVER, NJ 0782	R-3	3.01		1.37		9674.31	2776	100	325000
				87	243		74 CRANBERRY LEDGE RD	2	ARAPKILES, DAMON G & KIMBER	74 CRANBERRY LEDGE RD	ANDOVER, NJ 0782	R-3	3.01		1.68		9887.01	2809	73	345000
				91	286		WATERLOO RD	1	LEHR, CHARLES	1 RIDGE TR	ANDOVER, NJ 0782	R-3	3.01		0.21		372.23	3280	209	3000
				91	289		69 CRANBERRY LEDGE RD	2	COLES, JOHN & JUDITH A	134 SOUTH SHORE RD	ANDOVER, NJ 0782	R-4	3.01		0.28		6735.5	2620	343	10
				91	290		WILD CHERRY TR	1	GRANAHAN, MICHAEL F	54 TAMARACK RD	ANDOVER, NJ 0782	R-3	3.01		1.162		2343.25			0
				91	292		WATERLOO RD	1	COLES, JOHN	134 SOUTH SHORE RD	ANDOVER, NJ 0782	R-4	3.01		0.12		425.4			0
				91	295		HEMLOCK TR	15C	TOWNSHIP OF BYRAM	10 MANSFIELD DR	STANHOPE, NJ 078	R-4	3.01		0.1	FORECLOSU	0			0
				91	298		HEMLOCK TR	15C	TOWNSHIP OF BYRAM	10 MANSFIELD DR	STANHOPE, NJ 078	R-4	3.01		0.15	FORECLOSU	0			0
				91	299		59 CRANBERRY LEDGE RD	2	KAKOUNIS, JOHN & PAULA	663 STUYVESANT AVE	IRVINGTON, NJ 071	R-4	3.01		0.24		3169.23			0
				91	303		HEMLOCK TR	15C	TOWNSHIP OF BYRAM	10 MANSFIELD DR	STANHOPE, NJ 078	R-4	3.01		0.13	FORECLOSU	0			0
				91	307		6 COLES TR	2	CODY, SARAH M & ROBIN M L	6 COLES TR	ANDOVER, NJ 0782	R-4	3.01		0.13		5028.51	3495	279	167000
				91	308		57 CRANBERRY LEDGE RD	2	BECKHORN, RICHARD A & CLEDA	57 CRANBERRY LEDGE RD	ANDOVER, NJ 0782	R-4	3.01		0.13		5803.17	1962	44	117500
				91	312		4 SPRUCE TR	2	BUDD, ERIC R & PROVENZALE, K	4 SPRUCE TR	ANDOVER, NJ 0782	R-4	3.01		0.648		8050.7	3476	194	237000
				91	314		WATERLOO RD	15C	TOWNSHIP OF BYRAM	10 MANSFIELD DR	STANHOPE, NJ 078	R-4	3.01		0.24	VACANT LA	0	2246	236	1
				93	300		WATERLOO RD	15C	TOWNSHIP OF BYRAM	10 MANSFIELD DR	STANHOPE, NJ 078	R-4	3.01		0.08	IN REM	0			0
				94	377		BROOK TR	1	HARRIS, GEORGE B III	490 LAKE BLUFF DRIVE	BLUFFTON, SC 299	R-4	3.01		0.46		1109.59	3394	958	1
				96	333		5 SPRUCE TR	2	GULLBERGH, GABRIEL	5 SPRUCE TR	ANDOVER, NJ 0782	R-4	3.01		0.28		6625.61	3438	540	219900
				96	335		3 SPRUCE TR	2	CHAMPION, WILLIAM JR & BREN	3 SPRUCE TR	ANDOVER, NJ 0782	R-4	3.01		0.45		7043.92	2392	169	120000
				96	338		SPRING TR	15C	TOWNSHIP OF BYRAM	10 MANSFIELD DR	STANHOPE, NJ 078	R-4	3.01		0.4	FORECLOSU	0			0
				97	341		50 CRANBERRY LEDGE RD	2	REILLY, JAMES	205 LAKE SHORE DR	LAKE HIAWATHA, N	R-4	3.01		0.46		8008.16			0
				97	345		44 CRANBERRY LEDGE RD	2	BISSONNETTE, THOMAS C	44 CRANBERRY LEDGE RD	ANDOVER, NJ 0782	R-4	3.01		0.25		6022.96	3194	694	175000
				97	346		6 OAK TR	2	LISIURA, MARZENA J	6 OAK TR	ANDOVER, NJ 0782	R-4	3.01		0.55		6483.81	2760	258	195000
				97	352		8 OAK TR	2	WILLETTS, GERRY & CLAIRE	8 OAK TR	ANDOVER, NJ 0782	R-3	3.01		0.39		7146.72			0
				97	353		OAK TR	1	WILLETTS, GERRY S & CLAIRE L	8 OAK TR	ANDOVER, NJ 0782	R-3	3.01		0.5		1152.13			0
				98	352		10 HART TR	2	ROSS, DAVID & ALVAREZ, OLGA	10 HART TR	ANDOVER, NJ 0782	R-3	3.01		1.57		15498.74	3486	514	300000
				98	357		5 SPRING TR	2	BLISS, SUSAN	5 SPRING TR	ANDOVER, NJ 0782	R-4	3.01		0.51		8057.79	3273	436	200000
				98	362		8 HART TR	1	STEFANELLI, PATRICK S & CALI, C	8 ROGER DR	ANDOVER, NJ 0782	R-4	3.01		0.32		1382.55	3151	215	65000
				100	366		4 HART TR	2	VETTER, RONALD & FRITZKY, TH	4 HART TR	ANDOVER, NJ 0782	R-4	3.01		0.24		3605.27	3041	203	90000
				100	368		BIRD PASS	1	PAULSEN, DIANE LOUISE	RD1 BOX 1588-C	E STROUDSBURG, P	R-4	3.01		0.51		1478.27			0
				100	371		37 CRANBERRY LEDGE RD	2	FLANDERS LUMBER YARD, INC	37 CRANBERRY LEDGE RD	ANDOVER, NJ 0782	R-4	3.01		0.3		8430.01			0
				100	373		37 CRANBERRY LEDGE RD	1	FLANDERS LUMBER YARD, INC	37 CRANBERRY LEDGE RD	ANDOVER, NJ 0782	R-4	3.01		0.31		950.06			0
				100	376		31 CRANBERRY LEDGE RD	2	BAUER, RONALD	31 CRANBERRY LEDGE RD	ANDOVER, NJ 0782	R-4	3.01		0.28		4370.99	3502	795	132000
				101	380		BROOK TR	1	MUHA, GEORGE J JR	2585 REID ST	UNION, NJ 07083	R-4	3.01		0.33		1460.54			0
				101	383		BROOK TR	15C	TOWNSHIP OF BYRAM	10 MANSFIELD DRIVE	STANHOPE, NJ 07	R-4	3.01		0.84	LAND DONA	0	1745	7	1

Byram Township Tax Parcels

Trail Segment #	Park #	Targeted	Other Open Space	Block	Lot	Qual	Property Location	Property Class	Owner's Name	Owner's Mailing Address	City/State/Zip	Zone	Tax Map Page	Addtnl Lots	Acreeage	EPL Facility	Taxes 1	Deed Book	Deed Page	Sale Price
				102	390		6 PARTRIDGE TR	2	SKINNER, DANA & WILLIAM	6 PARTRIDGE TR	ANDOVER, NJ 0782	R-4	3.01		0.34		4842.47	3231	620	137000
				102	391		PARTRIDGE TR	15C	TOWNSHIP OF BYRAM	10 MANSFIELD DRIVE	STANHOPE, NJ 078	R-4	3.01		0.29	LAND DONA	0			0
				102	393		23 CRANBERRY LEDGE RD	2	GOULD, BRIAN M & COLLEEN M	23 CRANBERRY LEDGE RD	ANDOVER, NJ 0782	R-4	3.01		1.02		8341.39	3317	754	195000
				103	397		WATERLOO RD	1	KEHAGIAS, NECTARIOS D & DESP	169 SYCAMORE CI	STONY BROOK, NY	R-4	3.01		0.36		1003.24			0
				103	399		32 CRANBERRY LEDGE RD	2	ZINK, NATHAN D	32 CRANBERRY LEDGE RD	ANDOVER, NJ 0782	R-4	3.01		0.29		5891.79	2205	104	121500
				103	400		WATERLOO RD	15C	TOWNSHIP OF BYRAM	10 MANSFIELD DR	STANHOPE, NJ 078	R-4	3.01		0.018	IN REM	0			0
				104	1		84 NORTH SHORE RD	2	MARSHALL, LAWRENCE W & LAU	84 NORTH SHORE RD	ANDOVER, NJ 0782	R-5	3.02		0.35		6093.86	2117	282	106500
				104	3		2 NORTH SHORE LN	2	RUNKEL, LINDA	70 ANDOVER MOHAWK RD	ANDOVER, NJ 0782	R-5	3.02		0.18		4051.94	3177	98	1
				104	4		2 CRANBERRY LEDGE RD	2	DEAN, KEVIN M & HAIMOWITZ,	2 CRANBERRY LEDGE RD	ANDOVER, NJ 0782	R-5	3.02		0.25		6214.39	2832	82	156000
				104	6		4 CRANBERRY LEDGE RD	2	WILLIAMS, EDWARD R JR & KELL	4 CRANBERRY LEDGE RD	ANDOVER, NJ 0782	R-5	3.02		0.37		6026.5	2553	48	167000
				104	9		8 CRANBERRY LEDGE RD	1	CARRINGTON MORTGAGE SERVI	1600 S DOUGLASS RD #200-A	ANAHEIM, CA 928	R-5	3.02		0.09		287.15	3500	229	100
				104	10		8 CRANBERRY LEDGE RD	2	CARRINGTON MORTGAGE SERVI	1600 S DOUGLASS RD #200-A	ANAHEIM, CA 928	R-5	3.02		0.12		3966.86	3500	229	100
				104	11.02		10 CRANBERRY LEDGE RD	2	DEUTSCHE BANK NATIONAL TST	1661 WORTHINGTON RD #100	WEST PALM BEACH	R-5	3.02		0.14		3977.49	3499	811	100
				104	12.02		12 CRANBERRY LEDGE RD	2	RUFFINO, RUSSELL A	917 SO SHORE TERR	NEWTON, NJ 0786	R-5	3.02		0.29		4080.3			0
				104	14		14 CRANBERRY LEDGE RD	2	RUFFINO, RUSSELL S & JOANN V	32 ROSE TR	ANDOVER, NJ 0782	R-5	3.02		0.29		4452.52			0
				104	17		NORTH SHORE RD	1	DEAN, KEVIN & MELISSA	2 CRANBERRY LEDGE RD	BYRAM, NJ 07821	R-3	3.02		7.4		3541.46	3421	849	99000
				104.01	18		18 CRANBERRY LEDGE RD	2	HO PROPERTY, LLC	8 DOMINICK CT	CEDAR GROVE, NJ	R-3	3.02		0.64		7827.36	3444	85	65000
				104.01	19		20 CRANBERRY LEDGE RD	2	ADAIR, RYAN & HOEKSTRA, ALYS	20 CRANBERRY LEDGE RD	ANDOVER, NJ 0782	R-3	3.02		1.54		7703.29	3366	512	232000
				105	17		13 CRANBERRY LEDGE RD	2	BUTLER, MATTHEW C & DEBORA	13 CRANBERRY LODGE RD	ANDOVER, NJ 0782	R-5	3.02		0.34		8940.49	3001	120	415000
				105	20		1 SADDLE LN	2	MTGLQ INVESTORS, LP	200 WEST ST	NEW YORK, NY 102	R-5	3.02		0.48		7150.27	3511	406	1
				105	21		9 CRANBERRY LEDGE RD	2	HOARE, JOHN H	9 CRANBERRY LEDGE RD	BYRAM, NJ 07821	R-5	3.02		0.32		5852.8	3465	655	125000
				105	23		7 CRANBERRY LEDGE RD	2	STRACKER, JOHN H & JOANNA T	7 CRANBERRY LEDGE RD	ANDOVER, NJ 0782	R-5	3.02		0.14		5542.53			0
				105	24		5 CRANBERRY LEDGE RD	2	RICHARDSON, REGINAL & BARBA	5 CRANBERRY LEDGE RD	ANDOVER, NJ 0782	R-5	3.02		0.25		5686.18	2987	158	235000
				105	26		1 CRANBERRY LEDGE RD	2	FRANDANO, REGINA R	1 CRANBERRY LEDGE RD	BYRAM, NJ 07821	R-5	3.02		0.16		5845.71	3365	39	60000
				105	27		90 NORTH SHORE RD	2	PEZZOLLA, SANDRA	90 NORTH SHORE RD	ANDOVER, NJ 0782	R-5	3.02		0.38		7873.45			0
				105	29		NORTH SHORE RD	1	PEZZOLLA, SANDRA	90 NORTH SHORE RD	ANDOVER, NJ 0782	R-5	3.02		0.26		896.89			0
				105	31		96 NORTH SHORE RD	2	KERR, NATHAN & JENNIFER	96 NORTH SHORE RD	ANDOVER, NJ 0782	R-5	3.02		0.911		9394.25	3440	896	118650
				105	34		2 SADDLE LN	2	CZESAK, STEPHEN R & HARRIET	PO BOX 26	ANDOVER, NJ 0782	R-5	3.02		1.38		8270.49			0
				105	39		6 SPRING LN	2	SHATYNSKI, DANIEL & DEBRA	4 MERRIMACK RD	RANDOLPH, NJ 078	R-5	3.02		0.46		9046.84	2890	136	235000
				105	41		94 NORTH SHORE RD	2	GIMIGLIANO, ANDREW	94 NO SHORE RD	ANDOVER, NJ 0782	R-5	3.02		0.14		4523.42	3087	39	228000
				105	42		100 NORTH SHORE RD	2	IULO, CHARLES J JR	100 NORTH SHORE RD	ANDOVER, NJ 0782	R-3	3.02		2.86		11464.53			0
				106	42		86 NORTH SHORE RD	2	SCHEIDEWIG, ROBERT & CAROL	86 NORTH SHORE RD	ANDOVER, NJ 0782	R-5	3.02		0.35		7384.24	2803	281	1
				107	1		5 WEAVER HOUSE COVE RD	2	SARFARAZ, MUHAMMAD & SHA	5 WEAVER HOUSE COVE RD	ANDOVER, NJ 0782	R-5	3.02		2.83		17012.46	3338	994	1
				107	2		3 WEAVER HOUSE COVE RD	2	PANEK, FRANCIS L JR & SUSAN R	3 WEAVER HOUSE COVE RD	ANDOVER, NJ 0782	R-5	3.02		0.32		9348.17			0
				108	20		9 WEAVER HOUSE COVE RD	2	WRAY, THOMAS & SANDRA	9 WEAVER HOUSE COVE RD	ANDOVER, NJ 0782	R-5	3.02		0.208		11115.27	3036	71	420000
				108	21		11 WEAVER HOUSE COVE RD	2	TAMULINAS, ANTHONY & ROSAL	2600 S KANNER HWY, APT V7	STUART, FL 34994	R-5	3.02		0.08		7529.58	3082	61	10
				108	22		13 WEAVER HOUSE COVE RD	2	MCCLAUGHRY, KEVIN	13 WEAVER HOUSE RD	ANDOVER, NJ 0782	R-5	3.02		0.07		8469.01	3059	168	112000
				108	23		15 WEAVER HOUSE COVE RD	2	MCMANUS, ROBERT W & LISA	26 BRYCEWOOD DR	DIX HILLS, NY 1174	R-5	3.02		0.21		9319.81	2774	257	200000
				109	1		18 WEAVER HOUSE COVE RD	2	CALLAHAN, BERNADETTE	7 BRISCOE CHASE	RINGWOOD, NJ 07	R-5	3.02		0.054		4615.59	3476	721	1
				109	2		16 WEAVER HOUSE COVE RD	2	SAFA, LLC	16 WEAVER HOUSE COVE RD	BYRAM, NJ 07821	R-5	3.02		0.1		5423.85	3506	385	35000
				109	3		14 WEAVER HOUSE COVE RD	2	WARD, RITA I	14 WEAVER HOUSE COVE RD	ANDOVER, NJ 0782	R-5	3.02		0.09		5555.02	2867	100	198000
				109	4		12 WEAVER HOUSE COVE RD	2	RASO, FRANK III & SUSAN M	12 WEAVER HOUSE COVE RD	ANDOVER, NJ 0782	R-5	3.02		0.1		4438.34	2231	172	88500
				109	5		1 HICKORY TR	2	CLMLM, LLC	39 FARMBROOK RD	SPARTA, NJ 07871	R-5	3.02		0.09		4381.62	3462	78	1
				109	6		3 HICKORY TR	2	ROSA, KATHRYN F	3 HICKORY TR	ANDOVER, NJ 0782	R-5	3.02		0.2		5650.73	3203	292	227000
				109	8		117 NORTH SHORE RD	2	LUKENDA, RICHARD	1108 SAWMILL RD	MOUNTAINSIDE, NJ	R-5	3.02		0.2		7192.81			0
				109	10		7 HICKORY TR	2	SEVEN HICKORY TRAIL TST/VANL	14 CLAIRE DR	BRIDGEWATER, NJ	R-5	3.02		0.17		4665.22	3456	896	1
				110	10		6 WEAVER HOUSE COVE RD	2	KERR, NATHAN	96 NORTH SHORE RD	ANDOVER, NJ 0782	R-5	3.02		0.55		5157.98	3126	108	174000
				110	12		10 WEAVER HOUSE COVE RD	2	SEGURA, JOSE	10 WEAVER HOUSE COVE RD	ANDOVER, NJ 0782	R-5	3.02		0.11		4707.76	2310	320	1
				110	13		8 WEAVER HOUSE COVE RD	2	US BANK NATIONAL ASSOC/RUS	15480 LAGUNA CANYON RD	IRVINE, CA 92618	R-5	3.02		0.34		7554.4	3485	146	100
				110	14		4 WEAVER HOUSE COVE RD	2	AJC REAL ESTATE HOLDINGS, LLC	6 CABIN SPRINGS TR	ANDOVER, NJ 0782	R-5	3.02		0.24		6118.67	3462	617	1
				110	16		2 WEAVER HOUSE COVE RD	2	LEHR, CHARLES E	1 RIDGE TR	ANDOVER, NJ 0782	R-5	3.02		0.14		4576.6	1997	249	1

Byram Township Tax Parcels

Trail Segment #	Park #	Targeted	Other Open Space	Block	Lot	Qual	Property Location	Property Class	Owner's Name	Owner's Mailing Address	City/State/Zip	Zone	Tax Map Page	Addtnl Lots	Acreeage	EPL Facility	Taxes 1	Deed Book	Deed Page	Sale Price
				110	17		6 HICKORY TR	2	SAGEWOOD KT 11 LLC	745 5TH AVE STE 500	NEW YORK, NY 101	R-5	3.02		0.11		4551.78	3450	293	73000
				111	1		101 NORTH SHORE RD	2	MULLIGAN, ELLEN ET AL	84 LOZIER RD	BUDD LAKE, NJ 078	R-5	3.02		0.11		4817.66	3500	913	65300
				111	2		2 BROOK TR	2	SLIKER, MARTHA	2 BROOK TR	ANDOVER, NJ 0782	R-5	3.02		0.16		3665.38			0
				111	3		4 BROOK TR	2	SULPY,III JOSEPH & LINDA	4 BROOK TR	ANDOVER, NJ 0782	R-5	3.02		0.18		6131			0
				111	4		6 BROOK TR	2	JODEXNIS, MARCELLE	PO BOX 539	ANDOVER, NJ 0782	R-5	3.02		0.54		8135.78	3218	378	275000
				111	7		111 NORTH SHORE RD	2	BAKER, CAMERON L & CASSAND	123 RIDGEWAY AVE	BLAIRSTOWN, NJ 0	R-5	3.02		0.28		4729.03	2898	234	165000
				111	9		BROOK TR	1	LUKENDA, RICHARD	1108 SAWMILL RD	MOUNTAINSIDE, NJ	R-5	3.02		0.12		425.4	1926	238	6000
				112	1		NORTH SHORE RD	1	PRICE, ROLAND JR	5 HARDING RD	ANDOVER, NJ 0782	R-5	3.03		0.08		283.6			0
				112	19.01		4 MUCHIVO TR	2	MCMINN, PATRICIA	4 MUCHIVO TR	ANDOVER, NJ 0782	R-5	3.03		0.15		4519.88	1801	129	87000
				112	22		6 MUCHIVO TR	2	SABO, GLEN A	6 MUCHIVO TR	ANDOVER, NJ 0782	R-3	3.03		0.43		6565.34	3317	879	145000
				112	24		7 PATHFINDER TR	2	MC CABE, NIAL P	7 PATHFINDER TR	ANDOVER, NJ 0782	R-5	3.03		0.11		6295.92			0
				112	25		5 PATHFINDER TR	2	HYLAND, RAYMOND L JR ET AL	242 MOUNTAINVIEW AVE	STATEN ISLAND, NY	R-3	3.03		0.115		3860.51	3348	816	1
				112	27		3 PATHFINDER TR	2	HYLAND, RAYMOND L JR ET AL	242 MOUNTAINVIEW AVE	STATEN ISLAND, NY	R-3	3.03		0.362		4934.64	3348	821	1
				113	1		CRANBERRY LAKE	1	CALLAHAN, BERNADETTE	7 BRISCOE CHASE	RINGWOOD, NJ 07	R-5	3.02		0.05		177.25	3476	721	1
				115	1		HAWTHORNE TR	15C	TOWNSHIP OF BYRAM	10 MANSFIELD DR	STANHOPE, NJ 078	R-5	3.03		0.21	VACANT LA	0	2102	297	1
				115	4		HAWTHORNE TR	15C	TOWNSHIP OF BYRAM	10 MANSFIELD DR	STANHOPE, NJ 078	R-5	3.03		0.09	FORECLOSU	0			0
				115	5		5 MUCHIVO TR	2	LANCASTER, ALLEN & CHRISTINE	5 MUCHIVO TR	ANDOVER, NJ 0782	R-5	3.03		0.18		4363.9			0
				115	6		11 PATHFINDER TR	2	BAMBACH, CLIFFORD R	21409 NE 161ST ST	WOODINVILLE, WA	R-5	3.03		0.19		4445.43	3339	723	1
				115	8		PATHFINDER TR	1	MC CABE, NIAL P	1 KINGSTON LN	SUCCASUNNA, NJ	R-5	3.03		0.17		602.65			0
				116	13		4 PATHFINDER TR	2	JOHNSTON, RADCLIFFE & KAREN	23 MARX ST	STATEN ISLAND, NY	R-5	3.03		0.47		6856.03	2354	68	100000
				116	15		2 BOULDER TR	1	FEDKO, ZBIGNIEW & MAOGORZ	43 DELPHINIUM PL	THE WOODLANDS, R	R-5	3.03		0.64		1627.16	2579	294	1
				116	18		4 FOX TR	2	WOMER, KENNETH	4 FOX TR	ANDOVER, NJ 0782	R-5	3.03		0.21		5097.71	2800	288	174444
				116	19		6 FOX TR	2	MACMILLAN, SCOTT M & ALISSA	6 FOX TR	ANDOVER, NJ 0782	R-5	3.03		0.21		6863.12	2550	164	166750
				116	20		2 SIDE HILL TR	2	MORLEY, HAROLD ET AL	2 SIDE HILL TR	ANDOVER, NJ 0782	R-5	3.03		0.21		6778.04	3350	424	256500
				116	21		4 SIDE HILL TR	2	WILLIAMS, DORIS	4 SIDE HILL TR	ANDOVER, NJ 0782	R-5	3.03		0.21		7494.13	3017	93	1
				116	22		6 SIDE HILL TR	2	COLLEEN D WAID 2016 IRR TST/	6 SIDE HILL TR	ANDOVER, NJ 0782	R-5	3.03		0.43		11733.95	3393	366	10
				116	24		2 PATHFINDER TR	2	REILLY, BEATRICE C/O LINDA MC	125 FREEDOM AVE, APT 2C	STATEN ISLAND, NY	R-5	3.03		0.2		3796.7			0
				117	1		11 HAWTHORNE TR	2	BEHUL, ANDREW	1 CLIFF DR	BYRAM TWP, NJ 07	R-5	3.03		0.41		6093.86	3287	158	177500
				117	3		15 HAWTHORNE TR	2	GAUSEPOHL, GREGORY R	15 HAWTHORNE TR	ANDOVER, NJ 0782	R-5	3.03		0.43		6939.26	2256	278	1
				117	5		17 HAWTHORNE TR	2	KLINEK, ROBERT & BRITTANY	17 HAWTHORNE TR	BYRAM, NJ 07821	R-5	3.03		0.42		7625.3	3407	600	239900
				117	7		2 FOX TR	2	ROWE, JOSEPH M & JENNIFER L	2 FOX TR	ANDOVER, NJ 0782	R-5	3.03		0.21		5455.76	2689	220	175000
				117	8		1 BOULDER TR	2	KILLEEN, RAYMOND L & ROSE A	1 BOULDER TR	ANDOVER, NJ 0782	R-5	3.03		0.64		8805.78	2143	13	125000
				117	11		BOULDER TR	1	BROWN, JAMES J & ANN MARIE	8 PATHFINDER TR	ANDOVER, NJ 0782	R-5	3.03		0.21		744.45	3032	82	292800
				117	12		8 PATHFINDER TR	2	BROWN, JAMES J & ANN M	8 PATHFINDER TR	ANDOVER, NJ 0782	R-5	3.03		0.26		6334.92	3032	82	292800
				118	1		19 CRANBERRY LEDGE RD	2	KEITH, JUDITH A	19 CRANBERRY LEDGE RD	ANDOVER, NJ 0782	R-3	3		13.63		12164.59	2313	146	10000
				118	1.01		7 SIDE HILL TR	2	HIGGINS, MICHAEL & JANET L	7 SIDE HILL TR	ANDOVER, NJ 0782	R-5	3.03		0.45		8227.95	3140	24	307000
				118	1.02		SIDE HILL TR	1	ORREGO, MICHAEL & DORIS	118 BOEHLER RD	SPARROWBUSH, NY	R-5	3.03		0.45		1524.35			0
				118	1.03		9 SIDE HILL TR	2	VILADE, JAMES & BUNTING, LAU	9 SIDE HILL TR	ANDOVER, NJ 0782	R-5	3.03		0.45		7072.28	3401	133	248000
				118	1.04		11 SIDE HILL TR	2	GALLOTO, GEOFFREY T & KAREN	11 SIDE HILL TR	ANDOVER, NJ 0782	R-5	3.03		0.45		7561.49	1750	275	131500
				118	1.05		SIDE HILL TR	2	LYONS, TIMOTHY & LORI	11 FOX TRAIL DR	ANDOVER, NJ 0782	R-5	3.03		0.58		8855.41	1843	168	137250
				118	1.06		9 FOX TR	2	BUSNIAK, DENNIS M & LORETTA	9 FOX TR	ANDOVER, NJ 0782	R-5	3.03		1.06		8217.31			0
				118	1.08		5 FOX TR	2	HOMER, WAYNE R & CAROL A	5 FOX TR	ANDOVER, NJ 0782	R-5	3.03		0.49		7791.91	3189	416	1
				118	1.09		3 FOX TR	2	PIGEON, CHARLES & BRITTNEY J	3 FOX TR	ANDOVER, NJ 0782	R-5	3.03		0.78		9252.45	3368	274	270000
				118	2		HAWTHORNE TR	15C	STATE OF NEW JERSEY D E P	CNN 114	TRENTON, NJ 0862	R-5	3.03		23.48	VACANT LA	0	2020	129	151000
				119	3		14 HAWTHORNE TR	2	FIDELMAN, MARK & HANSEN, M	14 HAWTHORNE TR	BYRAM, NJ 07821	R-5	3.03		0.55		15831.97	3424	581	1
				119	4		16 HAWTHORNE TR	2	LAZAR, CARY	PO BOX 182	UNION, NJ 07083	R-5	3.03		0.4		11251.83	3256	937	390000
				119	6		18 HAWTHORNE TR	2	GRIFFITHS, JAMES C & JEANETTE	18 HAWTHORNE DR	ANDOVER, NJ 0782	R-5	3.03		0.7		13495.82	2114	1	242000
				120	11		LANDONE TR	1	RAPP, WANDA	131 ROCKLAND AVE	STATEN ISLAND, NY	R-5	3.03		0.09		319.05			0
				120	13		2 HAWTHORNE TR	2	KORNIEWICZ, JOSEPH	PO BOX 253	ANDOVER, NJ 0782	R-5	3.03		0.2		5030.36			0
				120	14		6 HAWTHORNE TR	1	TOTO, JOSEPH & DAWN	15 EMERSON ST	CRESSKILL, NJ 0762	R-5	3.03		0.17		574.29	2140	85	110000
				120	16		8 HAWTHORNE TR	1	SULLIVAN, VERONICA & BENGOR	15 EMERSON ST	CRESSKILL, NJ 0762	R-5	3.03		0.17		574.29	3329	42	1

Byram Township Tax Parcels

Trail Segment #	Park #	Targeted	Other Open Space	Block	Lot	Qual	Property Location	Property Class	Owner's Name	Owner's Mailing Address	City/State/Zip	Zone	Tax Map Page	Addtnl Lots	Acreeage	EPL Facility	Taxes 1	Deed Book	Deed Page	Sale Price
				120	17		10 HAWTHORNE TR	2	CIRELLA, CHARLES & CLEMENS N	10 HAWTHORNE TR	ANDOVER, NJ 0782	R-5	3.03		0.2		6969.47	2168	29	115000
				120	19		4 LANDONE TR	2	FLYNN, DORIS J & MICHAEL	4 LANDONE TR	ANDOVER, NJ 0782	R-5	3.03		0.71		10528.65	2691	220	1
				121	28		121 NORTH SHORE RD	2	HALLER, ELSIE B LIFE EST ET AL	121 NORTH SHORE RD	ANDOVER, NJ 0782	R-5	3.03		0.14		8770.33	3375	396	1
				121	29		123 NORTH SHORE RD	2	ALPHA BEAR, LLC	19 ALPINE DR	DENVILLE, NJ 0783	R-5	3.03		0.24		12474.86	3383	594	1
				121	31		125 NORTH SHORE RD	2	RAPP, WANDA A	131 ROCKLAND AVE	STATEN ISLAND, NY	R-5	3.03		0.1		7533.13			0
				122	33		5 LANDONE TR	2	SULLIVAN, VERONICA & BENGOR	15 EMERSON ST	CRESSKILL, NJ 0762	R-5	3.03		0.21		7338.15	3329	42	1
				122	35		3 LANDONE TR	2	TOTO, JOSEPH & DAWN	15 EMERSON ST	CRESSKILL, NJ 0762	R-5	3.03		0.28		8114.51			0
				122	37		1 LANDONE TR	2	MCCLAUGHRY, BRIAN & CHRISTI	1 LANDONE TR	ANDOVER, NJ 0782	R-5	3.03		0.17		6653.97	3030	132	189000
				123	28		6 LANDONE TR	2	GOLDER, RICHARD C	6 LANDONE TR	ANDOVER, NJ 0782	R-5	3.03		0.67		10494.9			0
				124	34		8 BALD ROCK TR	2	BARON, WILLIAM J	8 BALD ROCK TR	ANDOVER, NJ 0782	R-5	3.03		0.15		7472.86			0
				124	35		6 BALD ROCK TR	2	CLMLM, LLC	39 FARMBROOK RD	SPARTA, NJ 07871	R-5	3.03		0.1		6118.67	3462	63	1
				124	36		4 BALD ROCK TR	2	BIEL, CHRISTOPHER J JR	1548 DRUMGOOGLE RD EAST	STATEN ISLAND, NY	R-5	3.03		0.11		6030.05			0
				124	37		BALD ROCK TR	1	PRESTIA, PHILIP J & ANGELA R	490 FIRST ST	BROOKLYN, NY 112	R-5	3.03		0.18		638.1	3268	488	1
				125	33		127 NORTH SHORE RD	2	PRESTIA, PHILIP J & ANGELA R	490 FIRST ST	BROOKLYN, NY 112	R-5	3.03		0.08		8720.7	3268	493	1
				125	34		129 NORTH SHORE RD	2	PATRICIA CIRBUS REV TST	594 JEWETT AVE	STATEN ISLAND, NY	R-5	3.03		0.12		7596.94	3403	487	1
				125	35		131 NORTH SHORE RD	2	NEWCOMER, JAMES & SANDRA	131 NORTH SHORE RD	ANDOVER, NJ 0782	R-5	3.03		0.14		9128.38			0
				125	36		133 NORTH SHORE RD	2	BREEN, DEBORAH J	133 NORTH SHORE RD	ANDOVER, NJ 0782	R-5	3.03		0.14		11372.36	2907	283	230000
				125	37		135 NORTH SHORE RD	2	LITTLE, STEVEN	227 WEST END AVE	PLAINFIELD, NJ 070	R-5	3.03		0.48		11677.23	1853	350	155000
				126	1		134 NORTH SHORE RD	2	POFF, GREGORY M II & PATRICIA	134 NORTH SHORE RD	ANDOVER, NJ 0782	R-5	3.03		0.32		11287.28	2852	45	380000
				126	2		136 NORTH SHORE RD	2	CRISPINO, MICHAEL V & EMILY J	136 NORTH SHORE RD	ANDOVER, NJ 0782	R-5	3.03		0.54		8887.32	3255	852	279000
				126	3		BALD ROCK TR	1	PATRICIA CIRBUS REV TST	594 JEWETT AVE	STATEN ISLAND, NY	R-5	3.03		0.3		939.43	3403	492	1
				126	4		9 BALD ROCK TR	2	SOWINSKI, MARK & CHIH LIN	9 BALD ROCK TR	ANDOVER, NJ 0782	R-5	3.03		1.08		14233.18	3255	923	380000
				126	5		4 SOUTH LAKE TR	2	T3 REAL ESTATE ENTERPRISES, L	4 SOUTH LAKE TR	ANDOVER, NJ 0782	R-5	3.03		0.35		7079.37	3325	400	1
				126	6		6 SOUTH LAKE TR	2	SANSONE, JEFFREY & FERRARA, A	6 SOUTH LAKE TR	ANDOVER, NJ 0782	R-5	3.03		0.23		13439.1	3459	966	527000
				126	7		8 SOUTH LAKE TR	2	LABELL, SUSAN	8 SOUTH LAKE TR	ANDOVER, NJ 0782	R-5	3.03		0.62		14612.49	3442	319	1
				130	1		NORTH SHORE RD	1	CRISPINO, EMILY & MICHAEL	136 NORTH SHORE RD	ANDOVER, NJ 0782	R-5	3.03		0.09		159.53	3255	852	279000
				131	1		3 LAKEVIEW TR	2	MAROTTE, MICHAEL	3 LAKEVIEW TR	ANDOVER, NJ 0782	R-5	3.02		1.2		14141.01	2479	246	250000
				132	4		5 LAKEVIEW TR	2	CHRISTGAU, DELIA M	5 LAKEVIEW TR	ANDOVER, NJ 0782	R-5	3.02		0.12		9936.64			0
				132	5		7 LAKEVIEW TR	2	REID-POLENZ, PATRICIA & ALVIN	7 LAKE VIEW TR	ANDOVER, NJ 0782	R-5	3.02		0.1		9778.81	3250	772	1
				132	6		9 LAKEVIEW TR	2	MAGEE, LYNN	555 VINELAND AVE	STATEN ISLAND, NY	R-5	3.02		0.232		8802.24	3325	985	1
				132	8		13 LAKEVIEW TR	2	SEAGE, MARY JANE	PO BOX 824	ANDOVER, NJ 0782	R-5	3.02		0.12		7960.22			0
				132	9		15 LAKEVIEW TR	2	UNDORF, CYNTHIA	2261 BROOK AVE	MERRICK, NY 1156	R-5	3.02		0.13		11212.84	3410	751	270000
				132	10		17 LAKEVIEW TR	2	NIFENECKER, RICHARD E JR & LA	17 LAKEVIEW TR	ANDOVER, NJ 0782	R-5	3.02		0.35		16555.15	1890	196	115000
				133	1		19 TA-BO-GA TR	2	D'ADAMO, JAMES	21 INDIAN HILL RD	FREEHOLD, NJ 077	R-5	3.02		0.34		7001.38	2850	259	358750
				133	2		18 LAKEVIEW TR	2	GLEASON, JAMES P	18 LAKEVIEW TR	ANDOVER, NJ 0782	R-5	3.02		0.094		6193.12	2881	310	200000
				133	4		14 LAKEVIEW TR	2	REYES, ROBERTO & ROBERT B	14 LAKEVIEW TR	BYRAM, NJ 07821	R-5	3.02		0.34		5005.54	3427	10	86000
				133	5		10 HILL CREST TR	2	BRUNO, CHARLES	2124 JAMES WAY	SAYLORSBURG, PA	R-5	3.02		0.29		4236.28	3191	845	1
				133	7		8 HILL CREST TR	2	YOUNG, ROBERT & TARALYN	2 SHORT HILL RD	ANDOVER, NJ 0782	R-5	3.02		0.23		5501.84	3165	120	180000
				133	10		10 LAKEVIEW TR	2	ROLLAND, CYNTHIA L C/O CINDY	307 STATE ST	MT BETHEL, PA 18	R-5	3.02		0.23		5576.29	2345	171	106000
				133	11		6 HILL CREST TR	2	MAGEE, LYNN M	555 VINELAND AVE	STATEN ISLAND, NY	R-5	3.02		0.36		5590.47	3113	118	150000
				133	14		8 LAKEVIEW TR	2	LAUB, GERALDINE	768 BRIGHTON AVE	STATEN ISLAND, NY	R-5	3.02		0.11		3254.31	3278	581	77500
				133	16		6 LAKEVIEW TR	2	SULLIVAN, JOHN J & MARJORIE	13 ROCKFORD DR	MANCHESTER, NJ	R-5	3.02		0.11		4027.12			0
				133	17		4 LAKEVIEW TR	2	ORR, CHRISTINE	4 LAKEVIEW TR	BYRAM, NJ 07821	R-5	3.02		0.13		7316.88	3436	599	1
				134	14		18 LAKEVIEW TR	2	GLEASON, JAMES P	18 LAKEVIEW TR	ANDOVER, NJ 0782	R-5	3.02		0.04		177.25	2881	310	200000
				134	15		TA-BO-GA TR	2	D'ADAMO, JAMES	21 INDIAN HILL RD	FREEHOLD, NJ 077	R-5	3.02		0.01		237.52	2850	259	358750
				135	1		CABIN SPRING TR	1	CRANBERRY LK COMM CL	BOX 360	ANDOVER, NJ 0782	R-5	3.02		0.37		655.83			0
				135	3		13 DIVISION LN	2	ROMMEL, PATRICIA C	13 DIVISION LN	ANDOVER, NJ 0782	R-5	3.02		0.33		11936.02			0
				136	4		11 DIVISION LN	2	LLOYD, JAMES A & MICHELE C	11 DIVISION LN	ANDOVER, NJ 0782	R-5	3.02		0.36		8451.28			0
				136	5.02		9 DIVISION LN	2	SCHAEFER, DAVID W	9 DIVISION LN	ANDOVER, NJ 0782	R-5	3.02		0.34		4193.74	3165	110	121000
				137	10		CABIN SPRING TR	1	CRANBERRY LK COMM CL	BOX 360	ANDOVER, NJ 0782	R-5	3.02		0.62		641.65			0
				137	15		6 LA-BO-GA TR	2	CLMLM, LLC	39 FARMBROOK RD	SPARTA, NJ 07871	R-5	3.02		0.17		4363.9	3462	68	1

Byram Township Tax Parcels

Trail Segment #	Park #	Targeted	Other Open Space	Block	Lot	Qual	Property Location	Property Class	Owner's Name	Owner's Mailing Address	City/State/Zip	Zone	Tax Map Page	Addtnl Lots	Acreeage	EPL Facility	Taxes 1	Deed Book	Deed Page	Sale Price
				137	16		16 DIVISION LN	2	SCHICHO, RICHARD & ALICE	16 DIVISION LN	ANDOVER, NJ 0782	R-5	3.02		0.23		4431.25			0
				137	19		4 LA-BO-GA TR	2	MIDDLETON, MARK E & MARLENE	4 LA-BO-GA TR	ANDOVER, NJ 0782	R-5	3.02		0.08		3786.06	2925	299	162500
				137	21		2 LA-BO-GA TR	2	HRUSKOVA, MICHAELA	2 LA-BO-GA TR	ANDOVER, NJ 0782	R-5	3.02		0.08		4243.37	3363	250	140000
				137	29		21 TOTE RD	2	MATURI, VICTOR & DALE	21 TOTE RD	ANDOVER, NJ 0782	R-5	3.02		1.17		8458.37			0
				137	30		23 TOTE RD	2	CARKHUFF, BARBARA	23 TOTE RD	ANDOVER, NJ 0782	R-5	3.02		0.35		8288.21	3224	990	260000
				137	34		25 TOTE RD	2	WINKELMAN, SHANE	25 TOTE RD	ANDOVER, NJ 0782	R-5	3.02		0.43		8958.22	3373	353	265000
				137	37		27 TOTE RD	2	MIDDLETON, MARK & MARLENE	27 TOTE RD	BYRAM, NJ 07821	R-5	3.02		0.1		7678.47	3397	400	125000
				138	38		24 TOTE RD	2	DELLICKER, ROBERT A & CARMEL	24 TOTE RD	ANDOVER, NJ 0782	R-5	3.02		0.48		6428.78			0
				138	44		2 LAKEVIEW TR	2	ARTESE, SHADD V	2 LAKEVIEW TR	ANDOVER, NJ 0782	R-5	3.02		0.07		5771.26	3346	867	56900
				139	45		23 TOTE RD E	1	CARKHUFF, BARBARA	23 TOTE RD	ANDOVER, NJ 0782	R-5	3.02		0.16		163.07	3224	990	260000
				139	47		PANTHER PASS	1	DESIGNER HOMES OF NJ, INC	1 COOPER LN	CHESTER, NJ 07930	R-5	3.02		0.16		538.84	2968	6	20000
				139	48		HILL CREST TR	1	DESIGNER HOMES OF NJ, INC	1 COOPER LN	CHESTER, NJ 07930	R-5	3.02		0.14		471.49	3093	6	6900
				139	51		5 PANTHER PASS	1	MAGEE, LYNN M	555 VINELAND AVE	STATEN ISLAND, NY	R-5	3.02		0.15		506.94	3113	118	150000
				139	53		7 PANTHER PASS	2	LAUER, MICHAEL C & CATHERINE	7 PANTHER PASS	ANDOVER, NJ 0782	R-5	3.02		0.28		6299.47			0
				140	57		9 PANTHER PASS	2	BANK OF NEW YORK MELLON TR	1661 WORTHINGTON RD #100	WEST PALM BEACH	R-5	3.02		0.2		5211.15	3508	473	100
				140	58		HILL CREST TR	1	BANK OF NEW YORK MELLON TR	1661 WORTHINGTON RD #100	WEST PALM BEACH	R-5	3.02		0.08		255.24	3508	473	100
				140	60		HILL CREST TR	1	BRUNO, CHARLES	2124 JAMES WAY	SAYLORSBURG, PA	R-5	3.02		0.09		287.15	3191	853	1
				140	61		PANTHER PASS	15C	TOWNSHIP OF BYRAM	10 MANSFIELD DR	STANHOPE, NJ 078	R-5	3.02		0.52	FORECLOSURE	0			0
				140	64		CRANBERRY LAKE	1	BRUNO, CHARLES	2124 JAMES WAY	SAYLORSBURG, PA	R-5	3.02		0.24		765.72	3191	853	1
				140	66		TA-BO-GA TR	15C	TOWNSHIP OF BYRAM	10 MANSFIELD DR	STANHOPE, NJ 078	R-5	3.02		0.08	FORECLOSURE	0			0
				140	67		11 TA-BO-GA TR	2	SADOWSKI, LENARD G JR, ET AL	5 SUTTON CT	MATAWAN, NJ 077	R-5	3.02		0.23		5913.06	3394	106	1
				140	69		TA-BO-GA TR	1	PRICE, ROLAND N III	4003 PEPPERBUSH DR	GREENSBORO, NC	R-5	3.02		0.11		350.96	3051	326	10
				141	71		OPA PASS	15C	TOWNSHIP OF BYRAM	10 MANSFIELD DR	STANHOPE, NJ 078	R-5	3.02		0.08	TAX LIEN FC	0			0
				141	72		15 KA-TON-AH TR	2	YOON, JUNE C	15 KATONAH TR	ANDOVER, NJ 0782	R-5	3.02		0.412		4612.05	3002	238	225000
				141	76		17 KA-TON-AH TR	2	GUZE, KATHLEEN	17 KA-TON-AH TR	ANDOVER, NJ 0782	R-5	3.02		0.38		8614.35	1747	247	25000
				141	78		KA-TON-AH TR	1	RATAI, NANCY S	15 BEEKMAN AVE	COLONIA, NJ 0706	R-5	3.02		0.19		641.65	3242	482	100
				141	83		10 PANTHER PASS	15F	BOHNY, JAMES A	PO BOX 356	ANDOVER, NJ 0782	R-5	3.02		0.443	DISABLED V	0	2333	169	1
				142	85		14 TOTE RD	2	OAKES, THOMAS G(ESTATE)	343 STATE ROUTE 94 S	FREDON TOWNSHIP	R-5	3.02		0.11		4110.35			0
				142	86		18 TOTE RD	2	BLAKELEY, PATRICIA R	18 TOTE RD	ANDOVER, NJ 0782	R-5	3.02		0.68		8185.41	3379	944	1
				142	92		WO-MA-GA TR	1	REMIEN, WENDY C	5 KA-TON-AH TR	ANDOVER, NJ 0782	R-5	3.02		0.11		372.23			0
				142	95		2 PANTHER PASS	2	SAGEWOOD KT II, LLC	745 5TH AVE #500	NEW YORK, NY 101	R-5	3.02		0.22		7628.84	3472	121	113000
				142	99		4 PANTHER PASS	2	CARKHUFF, WILLIAM & DIANE	30 DOGWOOD DR	CHESTER, NJ 07930	R-5	3.02		0.22		3559.18	3235	946	100000
				142	102		3 OPA PASS	2	LEGORA, DESIREE	10698 EAST 39TH ST	YUMA, AZ 85365	R-5	3.02		0.18		4448.98	3178	128	195700
				142	103		8 PANTHER PASS	2	TRACY, PAUL & JOAN B	8 PANTHER PASS	ANDOVER, NJ 0782	R-5	3.02		0.37		8738.43			0
				143	107		12 TOTE RD	2	HILD, RICHARD C	12 TOTE RD	ANDOVER, NJ 0782	R-5	3.02		0.18		4537.6			0
				143	109		1 KA-TON-AH TR	2	MILLER, THOMAS M	1 KA-TON-AH TR	ANDOVER, NJ 0782	R-5	3.02		0.11		3622.99	2615	12	117000
				143	110		3 KA-TON-AH TR	2	BAKER, RICHARD A	3 KA TON AH TR	ANDOVER, NJ 0782	R-5	3.02		0.11		3282.67	3468	297	44900
				143	111		5 KA-TON-AH TR	2	REMIEN, WENDY C	5 KATONAH TR	ANDOVER, NJ 0782	R-5	3.02		0.11		4601.41	2720	181	1
				143	112		7 KA-TON-AH TR	2	SCUZZESE, MICHAEL J	7 KA-TON-AH TR	ANDOVER, NJ 0782	R-5	3.02		0.11		6349.1	3366	812	1
				143	113		9 KA-TON-AH TR	2	DEAN, KEVIN	2 CRANBERRY LEDGE RD	BYRAM, NJ 07821	R-5	3.02		0.745		4955.91	3444	105	90169
				143	115		11 KA-TON-AH TR	2	FORNARUCCI, DENNIS	72 FIELDSTONE PL	WAYNE, NJ 07470	R-5	3.02		0.2		6005.23	3404	567	125000
				144	118		2 KA-TON-AH TR	2	PROHASKA, SCOTT J & ELINOR A	2 KA-TON-AH TR	ANDOVER, NJ 0782	R-5	3.02		0.26		8359.11	3198	703	290000
				144	121		25 ALLAMUCHY TR	2	WATERHOUSE, ROBERT W & JAC	25 ALLAMUCHY TR	ANDOVER, NJ 0782	R-5	3.02		0.27		5594.01	3274	672	0
				144	122		4 KA-TON-AH TR	2	WREDE, TIMOTHY & LYNN	4 KA-TON-AH TR	ANDOVER, NJ 0782	R-5	3.02		0.08		5150.89			0
				144	124		6 KA-TON-AH TR	2	HINES, JOHN F	6 KA-TON-AH TR	ANDOVER, NJ 0782	R-5	3.02		0.17		4365.59			0
				144	125		26 ALLAMUCHY TR	2	KRULIKOWSKY, JANE & PETER	26 ALLAMUCHY TR	ANDOVER, NJ 0782	R-5	3.02		0.18		5824.44			0
				144	128		8 KA-TON-AH TR	2	VAZQUEZ, JESUS & NIURKA G	20 MT PLEASANT PKWY	LIVINGSTON, NJ 07	R-5	3.02		0.09		4530.51	2939	251	195000
				144	129		29 ALLAMUCHY TR	2	WEIFERT, MICHAEL & DIANA	29 ALLAMUCHY TR	ANDOVER, NJ 0782	R-5	3.02		0.11		4172.47	2806	70	125000
				144	130.01		10 KA-TON-AH TR	2	TABLE, COLLEEN & ROONEY, MA	10 KA-TON-AH TR	BYRAM, NJ 07821	R-5	3.02		0.15		6391.64	3489	993	194000
				144	131		31 ALLAMUCHY TR	2	ROCCO, THOMAS A & DONNA M	31 ALLAMUCHY TR	ANDOVER, NJ 0782	R-5	3.02		0.13		5484.12			0
				144	134		12 KA-TON-AH TR	2	TORKILDSEN, BRIAN	12 KA-TON-AH TR	ANDOVER, NJ 0782	R-5	3.02		0.08		3995.22	2897	205	170000

Byram Township Tax Parcels

Trail Segment #	Park #	Targeted	Other Open Space	Block	Lot	Qual	Property Location	Property Class	Owner's Name	Owner's Mailing Address	City/State/Zip	Zone	Tax Map Page	Addtnl Lots	Acreeage	EPL Facility	Taxes 1	Deed Book	Deed Page	Sale Price
				144	135		33 ALLAMUCHY TR	1	HUNDLEY, SCOTT	406 SANDPINE CT	BRANDON, FL 3351	R-5	3.02		0.09		2041.92	3480	201	2500
				144	136		KA-TON-AH TR	1	HUNDLEY, SCOTT	406 SANDPINE CT	BRANDON, FL 3351	R-5	3.02		0.08		283.6	3480	201	2500
				145	137		2 GREYWOOD LN	2	KADITUS, CASIMIR & PATRICIA	2 GREYWOOD LN	ANDOVER, NJ 0782	R-5	3.02		0.36		7568.58	2317	122	147000
				145	141		85 NORTH SHORE RD	2	DISHINGER, KEVIN T	85 NORTH SHORE ROAD	ANDOVER, NJ 0782	R-5	3.02		0.73		6909.21	2824	55	272000
				146	149		87 NORTH SHORE RD	2	WENGER, ROBERT JR	87 NORTH SHORE RD	ANDOVER, NJ 0782	R-5	3.02		0.15		4828.29	3217	879	195000
				146	150		89 NORTH SHORE RD	2	LEBO, SHERRI & RICHARD	89 NORTH SHORE D	ANDOVER, NJ 0782	R-5	3.02		0.28		4835.38	2403	296	121000
				146	154		TA-BO-GA TR	1	PRICE, ROLAND N III	4003 PEPPERBUSH DR	GREENSBORO, NC	R-5	3.02		0.28		659.37	3051	326	10
				147	158		NORTH SHORE RD	1	PRICE, ROLAND JR	5 HARDING RD	ANDOVER, NJ 0782	R-5	3.02		0.07		124.08	0	0	0
				148	165		3 WA-TO-GA PASS	2	EVANS, WALTER BRUCE	WA-TO-GA PASS	ANDOVER, NJ 0782	R-5	3.02		0.27		6233.81	2251	72	1
				148	168		28 ALLAMUCHY TR	2	BIANCULLI, TIMOTHY & AMY	28 ALLAMUCHY TRAIL	ANDOVER, NJ 0782	R-5	3.02		0.32		5374.22	2269	116	84000
				148	169.01		ALLAMUCHY TR	4A	NORTH SHORE WATER C/O TREA	PO BOX 432	ANDOVER, NJ 0782	R-5	3.02		0.003		81.54			0
				148	170		79 NORTH SHORE RD	2	KELLY, JAMES W & ANNA MARIE	79 NORTH SHORE RD	ANDOVER, NJ 0782	R-5	3.02		0.4		6565.34	2185	244	1
				148	173		30 ALLAMUCHY TR	2	SPEER, JESSICA R & GREGO, KEVI	30 ALAMUCHY TR	ANDOVER, NJ 0782	R-5	3.02		0.23		5019.72	3381	594	124900
				148	175.02		34 ALLAMUCHY TR	2	FERNLEY, KEVIN	34 ALLAMUCHY TR	ANDOVER, NJ 0782	R-5	3.02		0.12		4236.28	3243	64	1
				149	179		4 TOTE RD	2	LEYDEN, STEVE	4 TOTE RD	ANDOVER, NJ 0782	R-5	3.02		0.32		5891.79	3453	391	60000
				149	180		4 WA-TO-GA PASS	2	BARDELLO, L C/O CHU, YUAN &	4 WA-TO-GA PASS	ANDOVER, NJ 0782	R-5	3.02		0.29		3949.13	3380	41	1
				149	184		2 WO-TA-GA PASS	2	ANGELICA, SCOTT & PATRICIA	2 WO-TA-GA PASS	ANDOVER, NJ 0782	R-5	3.02		0.18		6115.13	2096	131	126000
				149	185		6 TOTE RD	2	BARDELLO, MATTHEW M & SUSAN	6 TOTE RD	ANDOVER, NJ 0782	R-5	3.02		0.17		5615.28	2693	32	200000
				150	188		2 TOTE RD	2	BEERS, RONALD P & SANDRA L	2 TOTE RD	ANDOVER, NJ 0782	R-5	3.02		0.11		7768.79			0
				151	189		1 TOTE RD	2	COLE, GERALD R & LINDA	1 TOTE RD	ANDOVER, NJ 0782	R-5	3.02		0.09		4413.53	2903	41	1
				151	190		WA-PO-GA TR	1	COLE, LINDA	1 TOTE RD	ANDOVER, NJ 0782	R-5	3.02		0.11		389.95			0
				151	191		69 NORTH SHORE RD	2	TARTELL, ANNEIESE	69 NORTH SHORE DR	ANDOVER, NJ 0782	R-5	3.02		0.33		5955.6	2818	220	1
				151	201		NORTH SHORE RD	1	SCHERR, BARRY J & BETH A	24255 PINEY CREEK DR	ATHENS, AL 35613	R-5	3.02		0.83	PARK	1726.42			0
				152	205		20 ALLAMUCHY TR	2	PEDERSEN, MICHAEL & FAITH	20 ALLAMUCHY TR	ANDOVER, NJ 0782	R-5	3.02		0.42		8564.72	2947	293	110000
				152	208.01		18 ALLAMUCHY TR	2	BEHUL, MICHAEL G	18 ALLAMUCHY TR	ANDOVER, NJ 0782	R-5	3.02		0.38		6352.64	3338	5	163400
				152	213		16 ALLAMUCHY TR	2	SULLIVAN, LALURA & SALVESEN,	16 ALLAMUCHY TR	ANDOVER, NJ 0782	R-5	3.02		0.36		5792.53	3465	584	140000
				152	217		12 ALLAMUCHY TR	2	CHAMBERLAIN, APRIL J ET AL	12 ALLAMUCHY TR	ANDOVER, NJ 0782	R-5	3.02		0.18		4881.47	3030	239	232000
				153	219		7 TOTE RD	2	US BANK TRUST C/O RESICAP ST	3630 PEACHTREE RD NE	ATLANTA, GA 3032	R-5	3.02		0.13		4906.28	3427	630	100
				153	220		19 ALLAMUCHY TR	2	DIMEO, GIOVANNI & CYNTHIA	19 ALLAMUCHY TR	ANDOVER, NJ 0782	R-5	3.02		0.3		6533.44	3237	766	224900
				153	221		9 TOTE RD	2	CONKLIN, PAUL T & DONNA L	9 TOTE RD	ANDOVER, NJ 0782	R-5	3.02		0.11		4417.07	1757	143	87000
				153	222		1 HIGH-TO-GA TR	2	CLMLM, LLC	39 FARMBROOK RD	SPARTA, NJ 07871	R-5	3.02		0.09		3424.47	3462	83	1
				153	224		3 HIGH-TO-GA TR	2	VAZQUEZ, EDWIN & HORVATH,	30 GALLAGHER LN	WHARTON, NJ 078	R-5	3.02		0.21		5742.9	3344	379	137500
				153	227		17 ALLAMUCHY TR	2	GOUGER, FAITH A.&PEDERSEN,	17 ALLAMUCHY TR	ANDOVER, NJ 0782	R-5	3.02		0.08		3892.41	2744	56	95000
				153	228.01		5 HIGH-TO-GA TR	2	OMEARA, RONALD J & NANCY	5 HIGH TO GA TRL	BYRAM TWP, NJ 07	R-5	3.02		0.12		3525.43			0
				153	229		15 ALLAMUCHY TR	2	NJSL 5, LLC	650 E PALISADES AVE #2258	ENGLEWOOD CLIFF	R-5	3.02		0.08		6342.01	3506	291	37000
				153	231		13 ALLAMUCHY TR	2	UTTER, CARISSA	13 ALLAMUCHY TR	ANDOVER, NJ 0782	R-5	3.02		0.09		4151.2	3383	71	96000
				153	232		22 CABIN SPRING TR	2	DUNNE, MARGARET	22 CABIN SPRING TR	ANDOVER, NJ 0782	R-5	3.02		0.08		5928.94			0
				153	234		20 CABIN SPRING TR	2	KADEL, JOSEPH C	20 CABIN SPRINGS TR	ANDOVER, NJ 0782	R-5	3.02		0.69		8259.85	3300	346	148000
				154	235		2 HIGH-TO-GA TR	2	CORNISH, JOHN	2 HIGH-TO-GA TR	BYRAM, NJ 07821	R-5	3.02		0.07		4027.12	3451	686	100000
				154	236		15 TOTE RD	2	GWPK, LLC	261 MISSION RD	HACKETTSTOWN, N	R-5	3.02		0.07		6646.88	3495	262	68000
				154	237		3 LA-BO-GA TR	2	SHALABI, LAFI M	266 PACIFIC ST STE 2	PATERSON, NJ 075	R-5	3.02		0.08		3296.85	3357	308	100
				154	238		4 HIGH-TO-GA TR	2	COLE, HELEN W	4 HIGH-TO-GA TR	ANDOVER, NJ 0782	R-5	3.02		0.07		3567.97	1894	245	1
				154	239		7 LA-BO-GA TR	2	SAGEWOOD SFR POOL I, LLC	745 5TH AVE #500	NEW YORK, NY 101	R-5	3.02		0.05		4495.06	3463	352	839000
				155	240		9 ALLAMUCHY TR	2	SMITH, JO ANN	PO BOX 311	NETCONG, NJ 0785	R-5	3.02		0.31		5168.61			0
				155	242.01		7 ALLAMUCHY TR	2	ZENDZIAN, PAUL D	7 ALLAMUCHY TR	ANDOVER, NJ 0782	R-5	3.02		0.14		6022.8	1851	112	50000
				155	243		16 CABIN SPRING TR	2	HOLTON, GLEN & JEAN	16 CABIN SPRING TR	ANDOVER, NJ 0782	R-5	3.02		0.08		4239.82			0
				155	245.01		14 CABIN SPRING TR	2	REEMS, EUGENE & ERIN A	373 COLONY AVE	STATEN ISLAND, NY	R-5	3.02		0.07		5572.74	3322	566	65000
				155	246.01		10 CABIN SPRING TR	2	MERSHON, JAMES	10 CABIN SPRING TR	ANDOVER, NJ 0782	R-5	3.02		0.32		7926.62			0
				155	246.02		12 CABIN SPRING TR	2	ANDERSON FAMILY TST	12 CABIN SPRINGS TR	ANDOVER, NJ 0782	R-5	3.02		0.12		4594.32	3370	126	1
				155	250		ALLAMUCHY TR	1	PRICE, ROLAND N III	4003 PEPPERBUSH DR	GREENSBORO, NC	R-5	3.02		0.08		255.24	3051	326	10
				155	252		6 CABIN SPRING TR	2	COLLIGAN, PATRICK A & JEANINE	6 CABIN SPRINGS TR	ANDOVER, NJ 0782	R-5	3.02		0.21		8064.89	3305	460	1

Byram Township Tax Parcels

Trail Segment #	Park #	Targeted	Other Open Space	Block	Lot	Qual	Property Location	Property Class	Owner's Name	Owner's Mailing Address	City/State/Zip	Zone	Tax Map Page	Addtnl Lots	Acreeage	EPL Facility	Taxes 1	Deed Book	Deed Page	Sale Price
				155	254.01		CABIN SPRING TR	15C	TOWNSHIP OF BYRAM	10 MANSFIELD DR	STANHOPE, NJ 078	R-5	3.02		0.15	TAX LIEN FC	0			0
				156	257.01		8 ALLAMUCHY TR	2	MINTER, MARGARET & RIBIERO	8 ALLAMUCHY TR	ANDOVER, NJ 0782	R-5	3.02		0.52		6299.47	3349	258	175000
				156	260		4 ALLAMUCHY TR	2	DUNCAN, PATRICK H & DARLENE	4 ALLAMUCHY TR	ANDOVER, NJ 0782	R-5	3.02		0.19		5299.78	1957	322	118000
				157	262		WA-PO-GA TR	1	KOON WING ENG	28 CORNELL DRIVE	LIVINGSTON, NJ 07	R-5	3.02		0.32		1457			0
				157	268		57 NORTH SHORE RD	2	ARENAS, BRYAN & ROSE M	57 NO SHORE RD	ANDOVER, NJ 0782	R-5	3.02		0.489		6246.29	3378	315	179000
				157	272		55 NORTH SHORE RD	2	TRADER, CATHERINE R	53 NORTH SHORE RD	ANDOVER, NJ 0782	R-5	3.02		0.32		4583.69	2358	3	15000
				157	276		53 NORTH SHORE RD	2	TRADER, CATHERINE R	53 NORTH SHORE RD	ANDOVER, NJ 0782	R-5	3.02		0.08		4002.31	3183	78	1
				157	277		4 CABIN SPRING TR	2	DUFFY, PATRICIA A	4 CABIN SPRING TRAIL	BYRAM TOWNSHIP	R-5	3.02		0.2		6575.98	3222	573	82000
				157	278.01		51 NORTH SHORE RD	2	REILLY, JOANN & VINCENT & JUL	80 STARBOARD TACK	SANFORD, NC 2733	R-5	3.02		0.08		4002.31			0
				157	280.01		2 CABIN SPRING TR	2	MAGEE, DANIEL M	2 CABIN SPRING TR	ANDOVER, NJ 0782	R-5	3.02		0.22		6437.72	3232	191	143000
				157	284		NORTH SHORE RD	1	PRICE, ROLAND JR	5 HARDING RD	ANDOVER, NJ 0782	R-5	3.02		0.12		425.4			0
				158	286		52 NORTH SHORE RD	2	PESCHKE, RICHARD	52 NORTH SHORE RD	ANDOVER, NJ 0782	R-5	3.02		0.2		5324.59	3223	666	165000
				158	288		54 NORTH SHORE RD	15C	TOWNSHIP OF BYRAM	10 MANSFIELD DR	STANHOPE, NJ 078	R-5	3.02		0.14	VACANT LA	0	2102	301	1
				159	290		56 NORTH SHORE RD	15C	TOWNSHIP OF BYRAM	10 MANSFIELD DR	STANHOPE, NJ 078	R-5	3.02		0.36	TAX LIEN	0	1928	199	1
				159	294		58 NORTH SHORE RD	2	POMEROY, SEAN R & JESSICA L	58 NO SHORE RD	ANDOVER, NJ 0782	R-5	3.02		0.45		6455.45	3298	115	181500
				160	299		NORTH SHORE RD	1	J & M LAND CO	PO BOX 238	NORTHFIELD, NJ 08	R-5	3.02		0.34		882.71			0
				160	302		72 NORTH SHORE RD	2	KT NY GROUP, LLC	1530 150TH PL	WHITESTONE, NY 1	R-5	3.02		0.43		7614.66	3486	277	110000
				160	306		NORTH SHORE RD	1	CRANBERRY LAKE COMMUNITY	PO BOX 360	ANDOVER, NJ 0782	R-5	3.02		0.08		255.24	3218	20	10
				161	307		NORTH SHORE RD	1	MIODRAG, HEGYL & EVA	93 LUDLOW RD	PARSIPPANY, NJ 07	R-5	3.02		0.09		287.15			0
				161	308		76 NORTH SHORE RD	2	KUHNER, KEVIN E & JOAN M	76 NORTH SHORE RD	ANDOVER, NJ 0782	R-5	3.02		0.4		8355.57	2012	111	151500
				161	310		78 NORTH SHORE RD	2	GANNON, MICHAEL G & HEATHE	78 NORTH SHORE RD	ANDOVER, NJ 0782	R-5	3.02		0.39		11588.61	3213	556	400000
				161	311.02		80 NORTH SHORE RD	2	BIER-WIEDER, PAMELA	80 NORTH SHORE RD	ANDOVER, NJ 0782	R-5	3.02		0.19		5835.07	3243	117	137500
				161	314		82 NORTH SHORE RD	2	DOLAN, DONALD R JR & SAMAN	82 NORTH SHORE RD	ANDOVER, NJ 0782	R-5	3.02		0.46		7497.68	3369	337	190000
				161	319		CRANBERRY LAKE	1	DOLAN, DONALD R & SAMANTH	82 NORTH SHORE RD	ANDOVER, NJ 0782	R-5	3.02		0.33		971.33	3369	337	190000
				162	40		35 METEOR TR	2	WALSH, NEIL P & MARY P	1367 CORNWALL PL	NORFOLK, VA 2350	R-5	3.05		0.13		7674.93	3317	667	185000
				162	42		37 METEOR TR	2	D'AMICO, DENNIS J	37 METEOR TR	ANDOVER, NJ 0782	R-5	3.05		0.11		10159.97	1937	229	75000
				162	44		39 METEOR TR	2	39 METEOR TRAIL, LLC	39 METEOR TR	BYRAM TOWNSHIP	R-5	3.05		0.1		7263.71	3151	145	1
				162	46		41 METEOR TR	2	LISK, DAVID M & CYNTHIA	621 COUNTRY CLUB RD	BRIDGEWATER, NJ	R-5	3.05		0.11		7550.85	2305	249	107000
				163	29		25 METEOR TR	2	JCM NJ PROPERTIES, LLC	27 METEOR TR	ANDOVER, NJ 0782	R-5	3.05		0.1		7582.76	3341	217	155000
				163	31		27 METEOR TR	2	LANCI REV TST	27 METEOR TR	ANDOVER, NJ 0782	R-5	3.05		0.1		12322.42	3420	442	1
				163	33		29 METEOR TR	2	BOSOY, DIMITRY	1638 8TH AVE APT 1R	BROOKLYN, NY 112	R-5	3.05		0.11		7256.62	3353	405	255000
				163	35		31 METEOR TR	2	SHERWOOD, DENNIS & MARIAN	110 TICONDEROGA BLVD	FREEHOLD, NJ 077	R-5	3.05		0.12		8880.23	2197	291	115000
				163	37		33 METEOR TR	2	TAVELLA, VINCENT & PATRICIA	3355 SANDY REEF CT	MELBOURNE, FL 32	R-5	3.05		0.16		7582.76	3274	361	248000
				164	19		19 METEOR TR	2	EDWARDS, WALTER	19 METEOR TR	ANDOVER, NJ 0782	R-5	3.05		0.16		7880.54	3291	220	130000
				164	22		21 METEOR TR	2	KEANE, JOSEPH F & MARIAN A	82 ADAMS CT	PEARL RIVER, NY 11	R-5	3.05		0.21		9068.11	1774	269	125000
				164	26		23 METEOR TR	2	BENJAMIN, MARCELLA	23 METEOR TR	ANDOVER, NJ 0782	R-5	3.05		0.1		8047.15	1920	67	108000
				165	8		9 METEOR TR	2	DEMUTH, SUSAN & WALSH, LYN	94 BURNSIDE AVE	STATEN ISLAND, NY	R-5	3.05		0.13		7767.1	3106	181	10
				165	10		11 METEOR TR	2	PAPA, ANTHONY & LORETTA	106 KELVIN AVE	STATEN ISLAND, NY	R-5	3.05		0.1		6561.8	3354	703	10
				165	12		13 METEOR TR	2	GRABLER, WILLIAM N	13 METEOR TR	ANDOVER, NJ 0782	R-5	3.05		0.11		8018.79			0
				165	14		15 METEOR TR	2	GRABLER, WILLIAM N & MARY J	13 METEOR TR	ANDOVER, NJ 0782	R-5	3.05		0.11		6863.12			0
				165	16		17 METEOR TR	2	KRUSE, IRENE	17 METEOR TR	ANDOVER, NJ 0782	R-5	3.05		0.12		7788.21			0
				166	3		5 BRIDGE TR	2	CARMICHAEL, TERENCE & MAUR	5 BRIDGE TR	ANDOVER, NJ 0782	R-5	3.05		0.09		7038.52	2092	229	85000
				166	4.01		7 METEOR TR	2	COFRANCESO, MARY ELLEN C , E	754 BEVERSDRE TR	WEST CHESTER, PA	R-5	3.05		0.15		8791.6	3353	489	1
				166	5.02		7 BRIDGE TR	2	BARRY, EDWARD & CAROL	7 BRIDGE TR	ANDOVER, NJ 0782	R-5	3.05		0.17		10266.32			0
				166	7.02		BRIDGE TR	2	RUSSELL, STANLEY R & PHYLLIS J	306 MADISON ST	HACKETTSTOWN, N	R-5	3.05		0.33		8025.88			0
				166	14		13 BRIDGE TR	2	BREEN, VIRGINIA G	204 QUAYSIDE CI #502	MAITLAND, FL 327	R-5	3.05		0.27		13892.86	3439	576	1
				166	20		15 BRIDGE TR	2	LAURO, JAMES	15 BRIDGE TRAIL	ANDOVER, NJ 0782	R-5	3.05		0.28		8029.43	1914	147	55000
				167	1		1 BRIDGE TR	2	FRANCOIS, MICHAEL & ANGELA	8 LORIANN RD	WARREN, NJ 07059	R-5	3.05		0.13		5313.96	2072	150	33564
				167	3		26 ROSE TR	2	BLAINE, DANIEL EST	26 ROSE TRAIL	ANDOVER, NJ 0782	R-5	3.05		0.07		7678.47			0
				167	3.01		3 BRIDGE TR	2	FOGARTY, EDWARD JR & MAUR	5 BENJAMIN CT	OLD BRIDGE, NJ 08	R-5	3.05		0.13		7643.02			0
				167	5		28 ROSE TR	2	LISK, LLOYD L & DOUGLAS K	28 ROSE TR	BYRAM, NJ 07821	R-5	3.05		0.06		7791.91	3502	531	1

Byram Township Tax Parcels

Trail Segment #	Park #	Targeted	Other Open Space	Block	Lot	Qual	Property Location	Property Class	Owner's Name	Owner's Mailing Address	City/State/Zip	Zone	Tax Map Page	Addtnl Lots	Acreeage	EPL Facility	Taxes 1	Deed Book	Deed Page	Sale Price
				167	18		ROSE TR	1	BLAINE, LYNN P	26 ROSE TR	ANDOVER, NJ 0782	R-5	3.05		0.03		106.35	2146	251	1
				168	8		29 ROSE TR	1	RUFFINO, RUSSELL S	32 ROSE TR	ANDOVER, NJ 0782	R-5	3.05		0.13		460.85	3309	244	25000
				168	11		31 ROSE TR	2	TARDIVE, RICARDO & DEBORAH	31 ROSE TR	ANDOVER, NJ 0782	R-5	3.05		0.12		7986.89	3285	861	1
				169	1		ROSE TR	1	RUFFINO, J	32 ROSE TR	ANDOVER, NJ 0782	R-5	3.05		0.13		460.85			0
				169	1.01		25 ROSE TR	2	CANNING, ROBERT V & ROSEMA	608 FOULKSTONE RD	WILMINGTON, DE	R-5	3.05		0.15		6317.19			0
				169	7		23 ROSE TR	1	JONES, JO ANN S	23 ROSE TR	ANDOVER, NJ 0782	R-5	3.05		0.04		141.8	3353	540	1
				169	8		ROSE TR	4A	FRENCHES GROVE WATER CO	PO BOX 474	ANDOVER, NJ 0782	R-5	3.05		0.09		545.93			0
				170	19		24 ROSE TR	2	DIGENNARO, RONALD	24 ROSE TR	ANDOVER, NJ 0782	R-5	3.05		0.1		5877.61	3320	155	1
				170	21		22 ROSE TR	2	COLOMBO, MICHAEL & LAUREE	62 WEST 6TH ST	BAYONNE, NJ 0700	R-5	3.05		0.12		4537.6	3144	304	175000
				170	23		20 ROSE TR	2	ALBRECHT, WILLIAM & DOLORES	33 CAMILLE LN	FREEHOLD, NJ 077	R-5	3.05		0.09		3920.77			0
				170	35		1A METEOR TR	2	NORDLAND, KENT M	1 A METEOR TR	ANDOVER, NJ 0782	R-5	3.05		0.11		4824.75	3104	134	1
				170	36		6 BRIDGE TR	2	BUNTING, CHRISTINE	6 BRIDGE TRAIL	ANDOVER, NJ 0782	R-5	3.05		0.08		3931.41	3382	498	150000
				170	37		4 BRIDGE TR	2	TARDIVE, RICARDO & DEBORAH	31 ROSE TRAIL	ANDOVER, NJ 0782	R-5	3.05		0.09		3612.36	2208	285	43000
				171	1		5 METEOR TR	2	O'DONOHUE, JAMES W & DONN	5 METEOR TR	ANDOVER, NJ 0782	R-5	3.05		0.13		6682.33	2731	331	1
				171	2		METEOR TR	2	KRUGER, JOHN B ET AL	230 E 239TH ST	BRONX, NY 10470	R-5	3.05		0.13		4424.16	2433	162	1
				172	1		4 METEOR TR	2	LORMAND, GAIL E	4 METEOR TR	ANDOVER, NJ 0782	R-5	3.05		0.22		9333.99	3284	691	1
				172	5		6 METEOR TR	2	MCCLAUGHRY, THOMAS	96 MANOR RD	STATEN ISLAND, NY	R-5	3.05		0.09		3839.24	3081	5	110000
				172	7		8 METEOR TR	2	SHELL, STEPHANIE TST	13 MYRTLE AVE	CHATHAM, NJ 079	R-5	3.05		0.1		4654.59	3247	665	1
				172	10		4 METEOR TR	1	LORMAND, JAMES & GAIL	4 METEOR TR	ANDOVER, NJ 0782	R-5	3.05		0.019		60.27			0
				172	14		5 LAUREL TR	1	CARKHUFF, DONALD R	6859 PEAKS ROAD	BEDFORD, VA 2452	R-5	3.05		0.11		372.23			0
				172	17		7 LAUREL TR	2	CARKHUFF, BARBARA J	23 TOTE RD	ANDOVER, NJ 0782	R-5	3.05		0.11		3584	2669	49	500000
				172	19		10 METEOR TR	1	SHELL, STEPHANIE TST	13 MYRTLE AVE	CHATHAM, NJ 079	R-5	3.05		0.14		492.76	3247	665	1
				172	20		9 LAUREL TR	2	MCMAMARA, DENISE	356 8TH ST	STATEN ISLAND, NY	R-5	3.05		0.11		4544.69	2879	179	111000
				172	24		11 LAUREL TR	2	GONZALEZ, PATRICIA	80 WEST 14 ST	BAYONNE, NJ 0700	R-5	3.05		0.11		4370.99	3209	990	1
				172	27		13 LAUREL TR	2	DEAN, KEVIN & THOMAS	2 CRANBERRY LEDGE RD	BYRAM, NJ 07821	R-5	3.05		0.21		4509.24	3456	508	29000
				172	31		14 METEOR TR	1	LITTLE, WILLIAM M	13 LAUREL TRL	BYRAM TWP, NJ 07	R-5	3.05		0.1		354.5	2661	147	74500
				172	32		17 LAUREL TR	2	CAPUTO, PAULA M	17 LAUREL TR	BYRAM, NJ 07821	R-5	3.05		0.34		6412.92	3459	697	195000
				172	35		16 METEOR TR	2	SCHNACKENBERG, MARY ELLEN	82 WOODWARD AVE	RUTHERFORD, NJ 0	R-5	3.05		0.1		3520.19	3322	239	1
				172	39		18 METEOR TR	2	DORIS CALLAHAN IRREVOCABLE	332 LATHROP AVE	STATEN ISLAND, NY	R-5	3.05		0.1		4824.75	3422	306	1
				173	45		20 METEOR TR	2	BROTTMAN, WILLIAM J	32 E SHORE CULVER RD	BRANCHVILLE, NJ	R-5	3.05		0.1		4101.57	2674	111	133000
				173	46		19 LAUREL TR	2	FLECK, ANDREA & HENRIKSEN, J	19 LAUREL TR	ANDOVER, NJ 0782	R-5	3.05		0.23		4888.56	3382	513	151000
				173	49		22 METEOR TR	2	O'DONNELL, MATTHEW K	22 METEOR TR	ANDOVER, NJ 0782	R-5	3.05		0.22		4721.94	3236	593	235000
				173	54		21 LAUREL TR	2	MURPHY, WILLIAM & JANE	26 WEST 43RD	BAYONNE, NJ 0700	R-5	3.05		0.17		4016.49	3238	536	1
				173	55		22 METEOR TR	1	O'DONNELL, MATTHEW K	22 METEOR TR	ANDOVER, NJ 0782	R-5	3.05		0.08		280.06			0
				174	61		24 METEOR TR	2	COTTER, KEVIN M & KAREN L	1715 US HWY 46, APT 456	PARSIPPANY, NJ 07	R-5	3.05		0.07		3389.02	2644	264	50000
				174	62		23 LAUREL TR	2	COTTER, BRIAN & MICHELE	16 MARGARET ST	BAYONNE, NJ 0700	R-5	3.05		0.11		3885.32	2914	105	90000
				174	65		26 METEOR TR	2	SMITH, PETER M & DEBORAH C	26 METEOR TR	ANDOVER, NJ 0782	R-5	3.05		0.06		3736.43	2613	95	53000
				174	66		25 LAUREL TR	2	COTTER, AGNES A	131 WEST 4TH ST	BAYONNE, NJ 0700	R-5	3.05		0.11		3800.24	2914	109	90000
				174	69		28 METEOR TR	2	MCGOVERN, TIM & PIETSCHKER	701 MAPLE AVE	SOUTH PLAINFIELD	R-5	3.05		0.06		4310.72	2621	235	30000
				174	73		30 METEOR TR	1	MCGOVERN, TIM & PIETSCHKER	701 MAPLE AVE	SOUTH PLAINFIELD	R-5	3.05		0.06		209.16	2621	235	30000
				174	74		29 LAUREL TR	2	DEMUTH, AIMEE	334 DEMOREST AVE	STATEN ISLAND, NY	R-5	3.05		0.23		4346.17	3185	52	1
				174	75		31 LAUREL TR	2	MCGRATH, ROBERT & KATHLEEN	82 AVENUE A	BAYONNE, NJ 0700	R-5	3.05		0.11		4229.19	2976	184	150000
				174	77		36 METEOR TR	1	COTTER, DANIEL D & SONIA	48 W 42ND ST	BAYONNE, NJ 0700	R-5	3.05		0.18		701.91	2768	343	6500
				176	82		2 OBSERVATORY PATH	2	COTTER, DANIEL D & SONIA	48 W 42ND ST	BAYONNE, NJ 0700	R-5	3.05		0.11		3686.8	2768	339	53000
				177	18		20 LAUREL TR	2	RUPP, SHARLEEN	20 LAUREL TR	ANDOVER, NJ 0782	R-5	3.05		0.23		5445.12	3210	770	190000
				177	23		26 FRENCHES GROVE RD	2	CASEY, JULIE A	26 FRENCHES GROVE RD	ANDOVER, NJ 0782	R-5	3.05		0.33		5976.87	3216	637	100
				177	26		22 LAUREL TR	2	SIMONETTI, THOMAS & KIM	22 LAUREL TR	BYRAM TWP, NJ 07	R-5	3.05		0.11		6079.68	3224	174	139500
				177	30		24 FRENCHES GROVE RD	2	CRUMLISH, PATRICIA A	24 FRENCHES GROVE RD	BYRAM, NJ 07821	R-5	3.05		0.09		7302.7	3415	798	1
				177	33		24 LAUREL TR	2	MCHUGH, ROBERT & DENICE	24 LAUREL TERR	ANDOVER, NJ 0782	R-5	3.05		0.531		6207.3	3491	148	10
				178	14		2 LAUREL TR	2	LITTLE, STEVEN	227 WEST END AVE	PLAINFIELD, NJ 07	R-5	3.05		0.11		4750.3			0
				178	16		10 LAUREL TR	2	MURPHY, GERALD C & SANDRA	111 AVE C	BAYONNE, NJ 0700	R-5	3.05		0.12		4342.63			0

Byram Township Tax Parcels

Trail Segment #	Park #	Targeted	Other Open Space	Block	Lot	Qual	Property Location	Property Class	Owner's Name	Owner's Mailing Address	City/State/Zip	Zone	Tax Map Page	Addtnl Lots	Acreeage	EPL Facility	Taxes 1	Deed Book	Deed Page	Sale Price
				178	18		12 LAUREL TR	2	ANGELICA, VINCENT P, JANET &	12 LAUREL TR	ANDOVER, NJ 0782	R-5	3.05		0.14		3927.86	3370	136	1
				178	21		14 LAUREL TR	1	MAROTTE, MICHAEL J	39 FARMBROOK RD	SPARTA, NJ 07871	R-5	3.05		0.07		248.15	3324	35	2500
				178	22		6 ROSE TR	2	CLMLM, LLC	39 FARMBROOK RD	SPARTA, NJ 07871	R-5	3.05		0.07		4140.56	3462	73	1
				178	25		16 LAUREL TR	2	DIBENEDETTO, DOMINICK & MA	8 DIVISION LN	ANDOVER, NJ 0782	R-5	3.05		0.08		3573.36	2183	306	21500
				178	26		4 ROSE TR	2	DONAHUE, JEAN & RENNER, JUD	41 MCKINLEY AVE	SPOTSWOOD, NJ 0	R-5	3.05		0.08		4080.3	3388	635	1
				178	29		29 FRENCHES GROVE RD	2	DE BIASE, THOMAS & CATHERIN	29 FRENCHES GROVE RD	ANDOVER, NJ 0782	R-5	3.05		0.13		4059.03	2112	157	1
				178	30		2 ROSE TR	2	VARIAN, CATHERINE L	2 ROSE TR	ANDOVER, NJ 0782	R-5	3.05		0.2		5604.65			0
				179	1.01		ROSE TR	1	MOLLOY, MICHAEL & PATRICIA	601 E 20TH ST APT MB	NEW YORK, NY 10	R-5	3.05		0.16		567.2			0
				179	1.02		2 METEOR TR	2	MOLLOY, MICHAEL M & PATRICI	601 E 20TH ST APT MB	NEW YORK, NY 10	R-5	3.05		0.06		4612.05	2464	303	50000
				179	5		4 LAUREL TR	2	SMITH, DAVID P	328 SHARON AVE	STATEN ISLAND, NY	R-5	3.05		0.09		4193.74	2964	299	1
				179	6		16 ROSE TR	2	ALLEN, THOMAS	16 ROSE TR	ANDOVER, NJ 0782	R-5	3.05		0.12		4287.6	2454	111	79500
				179	11		14 ROSE TR	2	EGAN, JOHN M & EILEEN D	24 RED OAKS MILL RD	POUGHKEEPSIE, NY	R-5	3.05		0.11		3279.13	2610	109	51000
				180	9		ROSE TR	1	CANNING, ROBERT V & ROSEMA	608 FOULKSTONE RD	WILMINGTON, DE	R-5	3.05		0.2		709			0
				180	14		32 ROSE TR	2	RUFFINO, JOANN V	32 ROSE TR	ANDOVER, NJ 0782	R-5	3.05		0.1		10252.14			0
				180	16		34 ROSE TR	2	RUFFINO, RUSSELL S	32 ROSE TR	ANDOVER, NJ 0782	R-5	3.05		0.07		4030.67	2547	181	65000
				180	26.01		21 ROSE TR	2	BALLANCE, SUZANNE	83 LEXINGTON AVE	BAYONNE, NJ 070	R-5	3.05		0.08		3303.94	2627	284	1
				180	26.02		23 ROSE TR	2	JONES, JO ANN S	23 ROSE TR	ANDOVER, NJ 0782	R-5	3.05		0.13		9178.01	3353	540	1
				180	28		19 ROSE TR	1	MURPHY, WILLIAM ET AL	26 WEST 43RD ST	BAYONNE, NJ 070	R-5	3.05		0.16		567.2	2671	201	20250
				180	30.01		NORTH SHORE TR	2	ZISA, JOHN & STETZEL, MARK	192 WHITE LAKE RD	LAFAYETTE, NJ 078	R-5	3.05		0.06		3739.98	3366	131	55000
				180	30.02		4 NORTH SHORE TR E	2	MORRISON, JOHN S & FERN L	4 NORTH SHORE TR E	ANDOVER, NJ 0782	R-5	3.05		0.2		8614.35			0
				180	33.02		NORTH SHORE TR	4A	FRENCHES GROVE WATER CO	PO BOX 474	ANDOVER, NJ 0782	R-5	3.05		0.01		106.35			0
				180	34.01		6 NORTH SHORE TR E	2	HEALY, JEREMIAH P	6 NORTH SHORE TRAIL E	ANDOVER, NJ 0782	R-5	3.05		0.06		3899.5	2009	57	1
				180	34.02		8 NORTH SHORE TR E	2	JGK EAST, LLC	13 NORTH SHORE TR W	ANDOVER, NJ 0782	R-5	3.05		0.09		6189.57	3500	50	1
				180	36		10 NORTH SHORE TR E	2	WHITTON, JAMES T & PATRICIA	612 ELDER PL	BETHPAGE, NY 117	R-5	3.05		0.11		7167.99	3211	939	250000
				180	37.02		17 NORTH SHORE TR E	2	FOGGIN, EDWARD C	75 GOODWIN AVE	STATEN ISLAND, NY	R-5	3.05		0.16		7806.09			0
				181	2		17 ROSE TR	2	GWPK, LLC	17 ROSE TR	BYRAM, NJ 07821	R-5	3.05		0.11		5154.43	3495	460	61000
				181	8		15 ROSE TR	2	HERRLICH, WILLIAM F & EILEEN	10 ROBIN RD	RUMSON, NJ 0776	R-5	3.05		0.13		4027.12			0
				181	12		13 ROSE TR	2	HUDDLESTON, LAUREN	13 ROSE TR	ANDOVER, NJ 0782	R-5	3.05		0.13		3913.68	3303	167	43000
				181	15		11 NORTH SHORE TR E	2	GENADER, DEBBIE	11 NORTH SHORE TR E	ANDOVER, NJ 0782	R-5	3.05		0.16		5739.36	2591	33	130000
				181	20		9 ROSE TR	2	GILBERT, PAUL D	9 ROSE TR	ANDOVER, NJ 0782	R-5	3.05		0.253		5002	3392	830	125000
				181	21		12 NORTH SHORE TR W	2	DOWNING, STEVEN JAMES & EV	12 NORTH SHORE TR W	ANDOVER, NJ 0782	R-5	3.05		0.19		5090.62			0
				181	24		7 ROSE TR	1	UNGERLEIDER, ALAN & CAROL	55 SAMI DR	HOWELL, NJ 07731	R-5	3.05		0.05		177.25			0
				181	25.01		NORTH SHORE TR	15C	TOWNSHIP OF BYRAM	10 MANSFIELD DR	STANHOPE, NJ 078	R-5	3.05		0.08	FORECLOSU	0			0
				181	26		5 ROSE TR	2	BENCIVENGA, ENRICO & JAQUES	5 ROSE TR	ANDOVER, NJ 0782	R-5	3.05		0.18		4034.21	3102	223	100000
				181	29.01		CRANBERRY LAKE	2	UNGERLEIDER, ALAN & CAROL	55 SAMI DR	HOWELL, NJ 07731	R-5	3.05		0.08		3296.85			0
				181	33		NORTH SHORE TR	1	WILMINGTON SAV FUND C/O RU	7515 IRVINE CENTER DR	IRVINE, CA 92618	R-5	3.05		0.12		404.13	3387	775	100
				181	34		3 ROSE TR	2	GANNON, MARY A & MICHAEL	3 ROSE TR	ANDOVER, NJ 0782	R-5	3.05		0.16		4282.36	3069	268	1
				181	38		23 FRENCHES GROVE RD	2	WILMINGTON SAV FUND C/O RU	7515 IRVINE CENTER DR	IRVINE, CA 92618	R-5	3.05		0.11		5161.52	3387	775	100
				181	40		21 FRENCHES GROVE RD	2	BISSONNETTE, RICHARD & ANIT	PO BOX 336	ANDOVER, NJ 0782	R-5	3.05		0.08		5827.98			0
				182	41		NORTH SHORE TR	1	DOWNING, STEVEN JAMES & EV	12 NORTH SHORE TR W	ANDOVER, NJ 0782	R-5	3.05		0.11		389.95			0
				182	43		13 NORTH SHORE TR W	2	GARRITY, JOHN & GINETTE	13 NORTH SHORE TRAIL W	ANDOVER, NJ 0782	R-5	3.05		0.26		10493.2	3406	186	10
				182	46		NORTH SHORE TR	4A	FRENCHES GROVE WATER CO	PO BOX 474	ANDOVER, NJ 0782	R-5	3.05		0.07		319.05			0
				183	23		CRANBERRY LK	2	BIASI, DANIEL & CLORINDA, ET A	833 ROSE CT	RIVERVALE, NJ 076	R-5	3.05		0.03		3966.86			0
				184	26		14 LAUREL COVE RD	2	MCCARTHY, THOMAS J & LOIS B	14 LAUREL COVE RD	ANDOVER, NJ 0782	R-5	3.05		0.18		9415.52	3287	968	1
				185	11		3 LAUREL COVE RD	2	DOLCE, CHARLES & PAMELA	3 LAUREL COVE RD	ANDOVER, NJ 0782	R-5	3.05		0.12		11127.76	2331	145	225000
				185	12.02		5 LAUREL COVE RD	2	DANIEL, DARREN	1588 MULBERRY LAKE DR	DACULA, GA 30019	R-5	3.05		0.11		8525.73	3169	236	1
				185	14		7 LAUREL COVE RD	2	MCCARTHY, THOMAS J & LOIS B	14 LAUREL COVE RD	ANDOVER, NJ 0782	R-5	3.05		0.06		230.43	3200	339	0
				185	15		9 LAUREL COVE RD	2	BRAXTON, ALAINA M	9 LAUREL COVE RD	ANDOVER, NJ 0782	R-5	3.05		0.13		7923.08	3253	836	0
				185	17		11 LAUREL COVE RD	2	ELMIRY, LALIA & BAHY	11 LAUREL COVE RD	BYRAM, NJ 07821	R-5	3.05		0.06		7504.77	3425	411	43000
				185	18		15 LAUREL COVE RD	2	KILKENNY, THOMAS J & KIRBY, N	15 LAUREL COVE RD	ANDOVER, NJ 0782	R-5	3.05		0.13		7965.62			0
				185	20		17 LAUREL COVE RD	2	TENEICK, JOHN JR & LIVINGSTON	17 LAUREL COVE RD	ANDOVER, NJ 0782	R-5	3.05		0.06		6795.77	2518	4	45000

Byram Township Tax Parcels

Trail Segment #	Park #	Targeted	Other Open Space	Block	Lot	Qual	Property Location	Property Class	Owner's Name	Owner's Mailing Address	City/State/Zip	Zone	Tax Map Page	Addtnl Lots	Acreeage	EPL Facility	Taxes 1	Deed Book	Deed Page	Sale Price
				185	21		19 LAUREL COVE RD	2	FERRARA, NICOLE M	19 LAUREL COVE RD	ANDOVER, NJ 0782	R-5	3.05		0.11		9007.85	3365	497	10
				185	24		CRANBERRY LAKE	2	BRAXTON, ALAINA M	9 LAUREL COVE RD	ANDOVER, NJ 0782	R-5	3.05		0.03		148.89	3386	627	4000
				185	25		13 LAUREL COVE RD	2	BIASI, DANIEL & CLORINDA, ET A	833 ROSE CT	RIVERVALE, NJ 076	R-5	3.05		0.06		244.61	2839	289	1
		2010 List		186	1		NORTH SHORE RD	1	PARK, YOON KIL	35-40 163 ST, #E1	FLUSHING, NY 113	R-3	3.05		2.6		6912.75	3279	81	175000
				186	2		CRANBERRY LAKE	1	PRICE, ROLAND N III	4003 PEPPERBUSH DR	GREENSBORO, NJ 2	R-5	3.05		0.09		319.05	3051	326	10
				186	7		CRANBERRY LAKE	1	DOLCE, CHARLES & PAMELA	3 LAUREL COVE RD	ANDOVER, NJ 0782	R-5	3.05		0.09		319.05			0
				187	1		9 WEASAUG TR	2	WORK, DENNIS M	9 WEASAUG TR	ANDOVER, NJ 0782	R-5	3.04		0.07		11195.13	3306	39	302550
				187	2		7 WEASAUG TR	2	GUASTA, PETER & JAMJAN, CHA	7 WEASAUG TR	ANDOVER, NJ 0782	R-5	3.04		0.11		10773.26	3042	232	10
				187	3		5 WEASAUG TR	2	SCULLY, BERNADETTE M & STEV	333 RIVER ST APT 841	HOBOKEN, NJ 070	R-5	3.04		0.08		13219.31	3379	77	1
				188	1		3 WEASAUG TR	2	BROWN, CHRISTOPHER D & KAT	3 WEASAUG TR	ANDOVER, NJ 0782	R-5	3.04		0.31		11861.57	3377	416	425000
				188	3		1 WEASAUG TR	2	MANZIONE, GREGG & LYNN	2 ESSEX CT	NANUET, NY 10954	R-5	3.04		0.26		12524.49	3065	49	439910
				188	4		58 SOUTH SHORE RD	2	MC LEAN, JOHN P	2894 HOPE RIDGE DR	EASTON, PA 18045	R-5	3.04		0.24		9358.8	3320	443	1
				188	5		60 SOUTH SHORE RD	2	ALBRECHT, GEORGE F & MAREL	60 SOUTH SHORE RD	ANDOVER, NJ 0782	R-5	3.04		0.19		10314.1			0
				188	6		62 SOUTH SHORE RD	2	HASBROUCK, DEBORAH	62 SO SHORE RD	ANDOVER, NJ 0782	R-5	3.04		0.18		8437.1	3489	235	1
				188	7		66 SOUTH SHORE RD	2	SANDVIK, BRYAN T	66 SOUTH SHORE RD	ANDOVER, NJ 0782	R-5	3.04		0.18		6806.4	2840	187	155000
				188	8		68 SOUTH SHORE RD	2	COLES, JOHN M & KRISTINE M	68 SOUTH SHORE RD	ANDOVER, NJ 0782	R-5	3.04		0.16		11471.62	2337	64	173000
				188	9		70 SOUTH SHORE RD	2	LUFF, THOMAS A & DIANE L	70 SOUTH SHORE RD	ANDOVER, NJ 0782	R-5	3.04		0.14		7848.63	3506	139	240000
				188	10		74 SOUTH SHORE RD	2	MANGELS, KARL W	15 BRUCE CT	CEDAR GROVE, NJ	R-5	3.04		0.12		6875.45	2714	132	1
				188	11		76 SOUTH SHORE RD	2	CHURCH, EDWARD J & JOHNSON	76 SOUTH SHORE RD	ANDOVER, NJ 0782	R-5	3.04		0.12		8919.22	2313	126	99000
				188	12		78 SOUTH SHORE RD	2	PAGNANI, PATRICIA A & KENNET	3 TIMBERLANE PL	LONG VALLEY, NJ 0	R-5	3.04		0.12		8181.86	3283	318	133000
				189	1		82 SOUTH SHORE RD	2	CARKUFF, GAIL & ROBERT	1313 MORAY CT	LEESBURG, FL 347	R-5	3.04		0.25		10064.26			0
				189	2		80 SOUTH SHORE RD	2	VARISCO, VERONICA	80 SOUTH SHORE RD	ANDOVER, NJ 0782	R-5	3.04		0.21		14839.37	1889	320	96000
				190	1.01		86 SOUTH SHORE RD	2	HANSEN, RICHARD	86 SOUTH SHORE RD	ANDOVER, NJ 0782	R-5	3.04		0.27		8227.79	2020	254	86600
				190	2.01		88 SOUTH SHORE RD	2	CAHILL, SUZANNE C/O MICHAEL	1661 SE MARIANA ROAD	PORT ST. LUCIE, FL	R-5	3.04		0.19		9117.74	3234	852	90
				190	3.01		90 SOUTH SHORE RD	2	SEAGE, EDWARD C & MARY E	117 CARRIAGE DR	HOCKESSIN, DE 19	R-5	3.04		0.21		10145.79	3301	796	350000
				190	16.02		84 SOUTH SHORE RD	1	BRIAR & DELLA HGTS PROP OWN	15 BRUCE CT C/O MANELS	CEDAR GROVE, NJ	R-5	3.04		0.01		35.45			0
				191	17		83 SOUTH SHORE RD	2	BARELLO, PETER	192 BELAIR RD	STATEN ISLAND, NY	R-5	3.04		0.2		3708.07	3353	58	10000
				191	18		8 MAUGTAUG TR	2	CONCEICAO, RICHARD	8 MAUGTAUG TR	ANDOVER, NJ 0782	R-5	3.04		0.36		6108.04	3219	263	1
				191	21.02		6 MAUGTAUG TR	2	FRIDKIS, ALAN & PAMELANNE	6 MAUGTAUG TR	ANDOVER, NJ 0782	R-5	3.04		0.379		5246.6			0
				191	23		WARAMAUG TR	1	PAGNANI, PATRICIA A & KENNET	3 TIMBERLANE PL	LONG VALLEY, NJ 0	R-5	3.04		0.08		269.42	3283	318	133000
				191	25		WARAMAUG TR	2	MANGELS, KARL W	15 BRUCE CT	CEDAR GROVE, NJ	R-5	3.04		0.08		953.61			0
				191	27		71 SOUTH SHORE RD	2	BARTHOLOMEW, ALICE	71 SOUTH SHORE RD	ANDOVER, NJ 0782	R-5	3.04		0.1		4778.66			0
				191	29		MAUTAUG TR	1	BARTHOLOMEW, ALICE	71 SOUTH SHORE RD	ANDOVER, NJ 0782	R-5	3.04		0.09		304.87			0
				191	30		63 SOUTH SHORE RD	2	COLES, JOHN M	63 SOUTH SHORE RD	ANDOVER, NJ 0782	R-5	3.04		0.06		3293.31	3508	514	36000
				192	31		59 SOUTH SHORE RD	2	SCHLOSSER, DAN	59 SOURTH SHORE RD	ANDOVER, NJ 0782	R-5	3.04		0.38		5792.53	3239	842	177000
				192	34		1 MAUGTAUG TR	2	APPOLLINA, THERESA	1 MAUGTAUG TR	ANDOVER, NJ 0782	R-5	3.04		0.4		6703.6	3261	917	1
				192	35		SAUGTAUG TR	15C	TOWNSHIP OF BYRAM	10 MANSFIELD DR	STANHOPE, NJ 078	R-5	3.04		0.1	TAX LIEN FC	0			0
				192	38		5 MAUGTAUG TR	2	KIRCHMAN, WILLIAM & LEBLANC	5 MAUGTAUG TR	ANDOVER, NJ 0782	R-5	3.04		0.29		5246.6	3284	739	139000
				192	40		7 MAUGTAUG TR	1	CONCEICAO, RICHARD	8 MAUGTAUG TR	ANDOVER, NJ 0782	R-5	3.04		0.28		574.29	2142	199	1000
				193	1		WARAMAUG TR	2	CRANBERRY LK COMM CL	BOX 360	ANDOVER, NJ 0782	R-5	3.04		0.1		223.34			0
				194	5.02		98 SOUTH SHORE RD	2	DONOHUE, THOMAS J & KERRY	249 LIBERTY AVE	WESTBURY, NY 11	R-5	3.04		0.12		1379.01			0
				194	6.02		100 SOUTH SHORE RD	2	SEDLAK, KATHLEEN, ET AL	6260 SW 47TH AVE	OCALA, FL 34474	R-5	3.04		0.08		7774.19	3087	185	1
				194	7.02		104 SOUTH SHORE RD	2	MASTERS, MARY C	104 SOUTH SHORE RD	ANDOVER, NJ 0782	R-5	3.04		0.15		8841.23	3228	56	139520
				194	8.01		WARAMAUG TR	2	GULICK, JOSEPH & LINDA	105 SOUTH SHORE RD	ANDOVER, NJ 0782	R-5	3.04		0.01		42.54	3224	782	110000
				194	8.02		SOUTH SHORE RD	2	MCCLASKIE, THOMAS E & SAND	1803 MEADOW RIDGE CT	BETHLEHEM, PA 1	R-5	3.04		0.02		155.98	2497	197	118000
				195	10		105 SOUTH SHORE RD	2	GULICK, JOSEPH & LINDA	105 SOUTH SHORE RD	ANDOVER, NJ 0782	R-5	3.04		0.24		5647.19	3224	782	110000
				195	11		103 SOUTH SHORE RD	2	MCCLASKIE, THOMAS E & SAND	1803 MEADOW RIDGE CT	BETHLEHEM, PA 1	R-5	3.04		0.32		6005.23	2011	288	75000
				195	15		20 SAUGTAUG TR	2	SLIKER, SYLVESTER A JR & CAROL	20 SAUGTAUG TR	ANDOVER, NJ 0782	R-5	3.04		0.27		7653.66			0
				196	16		101 SOUTH SHORE RD	1	SEDLAK, KATHLEEN, ET AL	6260 SW 47TH AVE	OCALA, FL 34474	R-5	3.04		0.14		471.49	3087	185	1
				196	17		16 SAUGTAUG TR	2	DONOHUE, THOMAS & KERRY	249 LIBERTY AVE	WESTBURY, NY 11	R-5	3.04		0.55		5920.15			0
				196	19		SAUGTAUG TR	1	SLIKER, SYLVESTER JR & CAROL A	20 SAUGTAUG TR	ANDOVER, NJ 0782	R-5	3.04		0.09		304.87			0

Byram Township Tax Parcels

Trail Segment #	Park #	Targeted	Other Open Space	Block	Lot	Qual	Property Location	Property Class	Owner's Name	Owner's Mailing Address	City/State/Zip	Zone	Tax Map Page	Addtnl Lots	Acreeage	EPL Facility	Taxes 1	Deed Book	Deed Page	Sale Price
				197	23		97 SOUTH SHORE RD	2	PARRISH, KIM A	97 SOUTH SHORE RD	ANDOVER, NJ 0782	R-5	3.04		0.09		4459.61	3166	207	250000
				197	24		12 SAUGTAUG TR	2	AMATO, JACK C ESTATE	15 MARYANN TERRACE	STANHOPE, NJ 078	R-5	3.04		0.22		4152.89			0
				197	25		WARAMAUG TR	1	SEAGE, EDWARD C & MARY E	117 CARRIAGE DR	HOCKESSIN, DE 19	R-5	3.04		0.18		574.29	3301	796	350000
				197	26		14 SAUGTAUG TR	2	PARKER, WALLACE M & DEBORA	593 NEW CENTRE RD	HILLSBOROUGH, NJ	R-5	3.04		0.2		4672.31	2623	116	60500
				198	30		WARAMAUG TR	1	SEAGE, EDWARD C & MARY E	117 CARRIAGE DR	HOCKESSIN, DE 19	R-5	3.04		0.19		606.2	3301	796	350000
				198	32		89 SOUTH SHORE RD	2	TAYLOR, MICHAEL J & KRISTIE	89 SOUTH SHORE RD	ANDOVER, NJ 0782	R-5	3.04		0.3		5484.12	1914	1	1
				199	35		10 SAUGTAUG TR	2	SLIKER, SYLVESTER A JR & CAROL	20 SAUGTAUG TR	ANDOVER, NJ 0782	R-5	3.04		0.08		3584			0
				199	36		8 SAUGTAUG TR	2	HOPPER, LILLIAN TST(ESTATE)	8 SAUGTAUG TR	ANDOVER, NJ 0782	R-5	3.04		0.09		3933.1	3253	422	1
				199	37		6 SAUGTAUG TR	2	MORSE, JOSEPH & DAVID	6 SAUTAUG TR	ANDOVER, NJ 0782	R-5	3.04		0.1		4445.43	1970	11	90000
				199	38		SAUGTAUG TR	1	MORSE, JOSEPH & DAVID	6 SAUGTAUG TR	ANDOVER, NJ 0782	R-5	3.04		0.43		1077.68			0
				200	41		SAUGTAUG TR	1	SLIKER, SYLVESTER A JR & CAROL	20 SAUGTAUG TR	ANDOVER, NJ 0782	R-5	3.04		0.18		638.1	3167	217	5000
				200	42		SAUGTAUG TR	2	BRIAR & DELLA HGTS PROP OWN	C/O KARL MANGELS 15 BRUCE	CEDAR GROVE, NJ	R-5	3.04		0.12		155.98			0
				200	43		SAUGTAUG TR	1	PRICE, ROLAND N III	4003 PEPPERBUSH DR	GREENSBORO, NC	R-5	3.04		0.42		425.4	3051	326	10
				200	45		SAUGTAUG TR	1	PARKER, WALLACE M & DEBORA	593 NEW CENTRE RD	HILLSBOROUGH, NJ	R-5	3.04		0.13		460.85	1987	81	32000
				200	46		12 SAUGTAUG TR	1	AMATO, JACK C ESTATE	15 MARYANN TERRACE	STANHOPE, NJ 078	R-5	3.04		0.29		928.79			0
				201	149		5 SAUGTAUG TR	2	ODNOHA, JOSEPH & CAREY, DEH	5 SAUGTAUG TR	ANDOVER, NJ 0782	R-5	3.04		0.31		7036.83			0
				201	151		7 HARDING RD	2	CHAPMAN, GRAHAM A & STEIGE	7 HARDING RD	ANDOVER, NJ 0782	R-5	3.04		0.55		8692.34	2728	341	259900
				202	10		5 HARDING RD	2	PRICE, ROLAND N III	4003 PEPPERBUSH DR	GREENSBORO, NC	R-5	3.04		0.73		7866.36	3051	320	10
				203	15		15 HARDING RD	1	SLIKER, SYLVESTER A JR & CAROL	20 SAUGTAUG TR	ANDOVER, NJ 0782	R-5	3.04		0.15		531.75			0
				204	1		110 SOUTH SHORE RD	2	FLAMM, H ERIK & GABRIELLE	110 SOUTH SHORE RD	ANDOVER, NJ 0782	R-5	3.04		0.55		15289.59	2182	113	145000
				204	2		114 SOUTH SHORE RD	2	ALBRECHT, CHARLES & ROSEMA	15016 RANSON RD	HUNTERSVILLE, NC	R-5	3.04		0.3		8632.08			0
				205	3		118 SOUTH SHORE RD	2	O'MALLEY, KATHLEEN	118 SOUTH SHORE RD	ANDOVER, NJ 0782	R-5	3.04		0.11		8079.06	2197	43	139000
				205	4		120 SOUTH SHORE RD	2	CHURCH, EDWARD C & CATHERI	120 SOUTH SHORE RD	ANDOVER, NJ 0782	R-5	3.04		0.21		11060.4	2399	228	250000
				205	5.01		LAKE SHORE DR	2	NAPPI, JOSEPH & MARGARITA	123 SOUTH SHORE RD	ANDOVER, NJ 0782	R-5	3.04		0.04		209.16	3256	829	1
				205	6		5 LAKE SHORE DR	2	NEMETH, DANIEL A & PHYLLIS A	5 LAKE SHORE DR	ANDOVER, NJ 0782	R-5	3.04		0.08		411.22	3240	408	260000
				205	7		7 LAKE SHORE DR	2	OFFERMAN, MARK & JOANNE	7 LAKE SHORE DR	ANDOVER, NJ 0782	R-5	3.04		0.11		478.58			0
				206	8		8 LAKE SHORE DR	2	CLARK, PATRICIA FORAN	24 NOBLEMAN CT	FAIRPORT, NY 144	R-5	3.04		0.16		7962.07	2150	345	10
				206	9		10 LAKE SHORE DR	2	VARIAN, KENNETH & CONNIE	10 LAKE SHORE DR	ANDOVER, NJ 0782	R-5	3.04		0.29		13690.79	2209	82	160000
				207	10		5 LAKE SHORE DR	2	NEMETH, DANIEL A & PHYLLIS A	5 LAKE SHORE DR	ANDOVER, NJ 0782	R-5	3.04		0.1		6008.78	3240	408	260000
				207	11		7 LAKE SHORE DR	2	OFFERMAN, MARK & JOANNE	7 LAKE SHORE DR	ANDOVER, NJ 0782	R-5	3.04		0.12		5679.09	1830	214	111500
				208	9.02		109 SOUTH SHORE RD	2	MILACHOUSKI, LAWRENCE W	109 SOUTH SHORE RD	BYRAM, NJ 07821	R-5	3.04		0.36		8320.12	3275	889	0
				208	13		115 SOUTH SHORE RD	2	KOUNDRY, THOMAS & ERIKA	115 SOUTH SHORE RD	ANDOVER, NJ 0782	R-5	3.04		0.62		11503.53	3466	360	219900
				208	16		118 SOUTH SHORE RD	1	O MALLEY, KATHLEEN	118 SOUTH SHORE RD	ANDOVER, NJ 0782	R-5	3.04		0.11		389.95			0
				208	16.01		SOUTH SHORE RD	15C	STATE OF NJ DEP	401 EAST STATE ST	TRENTON, NJ 0862	R-5	3.04		0.11	TAX LIEN FC	0			0
				208	17		123 SOUTH SHORE RD	2	NAPPI, JOSEPH & MARGARITA	123 SOUTH SHORE RD	ANDOVER, NJ 0782	R-5	3.04		1.11		6742.59	3256	829	1
				209	22		128 SOUTH SHORE RD	2	RIELLY, RENEE	128 SOUTH SHORE RD	BYRAM, NJ 07821	R-5	3.04		0.13		7550.85	3363	609	1
				209	23.02		130 SOUTH SHORE RD	2	ANDERSON, BRYAN	138 NORTH SHORE RD	ANDOVER, NJ 0782	R-5	3.04		0.15		8334.3	3193	861	260000
				209	25		132 SOUTH SHORE RD	2	FORSYTH, TIMOTHY & SUSAN	195 CRYSTAL AVE	STATEN ISLAND, NY	R-5	3.04		0.09		10546.38	1900	192	112000
				209	26		134 SOUTH SHORE RD	2	COLES, JUDITH	134 SOUTH SHORE RD	ANDOVER, NJ 0782	R-5	3.04		0.14		9615.74			0
				209	27.02		136 SOUTH SHORE RD	2	CRATER, DEBORAH D	136 SOUTH SHORE RD	ANDOVER, NJ 0782	R-5	3.04		0.17		10493.2			0
				209	28.02		138 SOUTH SHORE RD	2	FRANCHINO, VINCENT & KATHLE	138 SOUTH SHORE RD	ANDOVER, NJ 0782	R-5	3.04		0.23		9677.85	3295	983	275000
				209	30		140 SOUTH SHORE RD	2	D'INZILLO-RUTA, ANGELICA L	140 S SHORE RD	ANDOVER, NJ 0782	R-5	3.04		0.33		12823.96	3499	413	380000
				210	31		139 SOUTH SHORE RD	2	HALL, DAVID E & JOAN M	139 SOUTH SHORE RD	BYRAM, NJ 07821	R-5	3.04		0.314		12627.29	3194	712	10
				210	33		137 SOUTH SHORE RD	2	HALL, JOHN F & DANA	137 SOUTH SHORE RD	ANDOVER, NJ 0782	R-5	3.04		0.48		10985.96	1901	91	185000
				210	37		HILL TOP TR	1	CRATER, DEBORAH D	136 SOUTH SHORE RD	ANDOVER, NJ 0782	R-5	3.04		0.13		460.85	2857	77	8000
				210	38		133 SOUTH SHORE RD	2	FERRUCCI, MARY ANN	3 LACKAWANNA DR	FRELINGHUYSEN, N	R-5	3.04		0.11		4489.67	3490	412	1
				210	39		131 SOUTH SHORE RD	2	PARISI, NICHOLAS & LESLIE	131 SOUTH SHORE	ANDOVER, NJ 0782	R-5	3.04		0.1		4074.9	2168	101	45000
				211	40		9 HILL TOP TR	2	DEAN, RICHARD D & MARY E	9 HILLTOP TR	ANDOVER, NJ 0782	R-5	3.04		0.57		12364.96	2926	122	65000
				211	45		11 HILL TOP TR	2	GOLLER, DANA M & LUPO, FRAN	2 SCHMITZ TERR	MOUNT ARLINGTON	R-5	3.04		0.45		10284.05	3466	953	275000
				212	1		227 RT 206	4A	ROWE, RICHARD	55 TAMARACK RD	ANDOVER, NJ 0782	NC	3		13.24		14382.07			0
				212	1.01		215 RT 206	15C	STATE OF NEW JERSEY D E P	401 EAST STATE ST	TRENTON, NJ 0000	OS	3		15.37	PARK	0	2820	178	759040

Byram Township Tax Parcels

Trail Segment #	Park #	Targeted	Other Open Space	Block	Lot	Qual	Property Location	Property Class	Owner's Name	Owner's Mailing Address	City/State/Zip	Zone	Tax Map Page	Addtnl Lots	Acreeage	EPL Facility	Taxes 1	Deed Book	Deed Page	Sale Price
				212	1.02		RT 206	15C	STATE OF NEW JERSEY DEP	401 EAST STATE ST	TRENTON, NJ 0862	OS	3		23.19	PARK	0			0
				212	1.02	B01	RT 206	15C	STATE OF NEW JERSEY DEP	401 EAST STATE ST	TRENTON, NJ 08625				0	COM/IND P	0			0
				212	2		249 RT 206	2	GILLIAM, PHILLIP A	249 US HIGHWAY 206	ANDOVER, NJ 0782	N-C	3.08		0.23		4948.82	3236	728	80000
				212	3		245 RT 206	2	CORZO, ANDREW & LOSURDO, S	245 RT 206	ANDOVER, NJ 0782	N-C	3.08		0.52		6306.56	3499	964	240000
				212	4		243 RT 206	4A	K & S REAL ESTATE INVESTMENT	25 DACOTAH AVE	LAKE HIAWATHA, N	N-C	3.08		0.34		8972.4	3328	186	100
				212	5		239 RT 206	4A	STONEWOOD PROPERTY LLC	239 RT 206	ANDOVER, NJ 0782	N-C	3.08		0.78		40863.22	3458	75	60000
				212	7		225 RT 206	15D	CRANBERRY LK VOL FIRE DEPT	225 RT 206	ANDOVER, NJ 0782	N-C	3.09		1.34	FIREHOUSE	0			0
				212	9		223 RT 206	4A	GMATT PROPERTIES, LLC	223 RT 206	ANDOVER, NJ 0782	N-C	3.09		0.51		20100.15			0
				212	10		221 RT 206	15D	LAKELAND EMERGENCY SQUAD	PO BOX 311	ANDOVER, NJ 0782	N-C	3.09		0.43	RESCUE SQU	0			0
				212	12		213 RT 206	2	WAGNER, RICHARD R & RUTH	37 CRANBERRY LEDGE RD	BYRAM TOWNSHIP,	N-C	3.09		0.27		5586.92			0
				212	14		211 RT 206	2	PICHERI, PAUL	211 RT 206	ANDOVER, NJ 0782	N-C	3.09		0.45		7933.71	2319	172	156500
				212	15		209 RT 206	2	MORGAN, KELLY A	209 RT 206 NO	ANDOVER, NJ 0782	N-C	3.09		0.45		5253.69	3498	340	88430
				213	1		2 SOUTH SHORE RD	2	PAJ SOUTH LLC C/O JENNINGS	8 SOUTH SHORE RD	ANDOVER, NJ 0782	R-2	3.08		0.45		7923.08	3207	6	1
				213	2		8 SOUTH SHORE RD	2	PAJ SOUTH LLC C/O JENNINGS	8 SOUTH SHORE RD	ANDOVER, NJ 0782	R-2	3.08		0.5		6012.32	3207	11	1
9				214	1		WATERLOO RD	15C	STATE OF NEW JERSEY D E P	JOHN FITCH PL	TRENTON, NJ 0878	OS	2		2	PARK	0			0
				214.01	1		WATERLOO RD	15C	STATE OF NEW JERSEY D E P	JOHN FITCH PL	TRENTON, NJ 0878	OS	2		0.326	PARK	0			0
				214.02	1		SOUTH SHORE RD	15C	STATE OF NEW JERSEY D E P	JOHN FITCH PL	TRENTON, NJ 0862	OS	2&3		19	PARK	0			0
				214.03	1		CRANBERRY LAKE	15C	STATE OF NEW JERSEY D E P	JOHN FITCH PL	TRENTON, NJ 0878	OS	3.08		4.53	PARK	0			0
				214.04	1		CRANBERRY LAKE	15C	STATE OF NEW JERSEY D O T	1035 PARKWAY AVE	TRENTON, NJ 0862	OS	3.08		0.455		0			0
				214.05	1		CRANBERRY LAKE	15C	STATE OF NEW JERSEY D E P	JOHN FITCH PL	TRENTON, NJ 0878	OS	3.06		3.1	PARK	0			0
				214.06	1		CRANBERRY LAKE	15C	STATE OF NEW JERSEY D E P	JOHN FITCH PL	TRENTON, NJ 0878	OS	3.06		4.65	PARK	0			0
				215	1		251 RT 206	4A	263 ROUTE 206 REAL ESTATE, LL	39 FARBROOK ROAD	SPARTA, NJ 07871	N-C	3.08		3.91		9553.78	3466	20	225000
				215	4		267 RT 206	1	CRANBERRY LK COMM CL	BOX 360	ANDOVER, NJ 0782	N-C	3.08		0.16		7.09			0
				215	5		RT 206	1	CRANBERRY LK COMM CL	BOX 360	ANDOVER, NJ 0782	N-C	3.08		0.05		3.55			0
				216	1		1 WILLOR DR	1	BILNEY, HAROLD G	26 SENECA LAKE TR	SPARTA, NJ 07871	N-C	3.08		2		3545	2717	321	1
				216	1.01		5 WILLOR DR	2	MUNIZ, AIDA	5 WILLOR DR	ANDOVER, NJ 0782	R-4	3.08		0.49		9142.56	2419	291	1
				216	1.02		3 MAPLE RD	2	KUDRZYCKI, CHRISTOPHER & SO	3 MAPLE RD	ANDOVER, NJ 0782	R-4	3.08		0.53		8883.77			0
				216	1.03		9 MAPLE RD	2	SMITH, WARREN D	9 MAPLE RD	ANDOVER, NJ 0782	R-4	3.08		0.53		9103.56	2188	60	1
				216	2		262 RT 206	4A	PORT PROPERTIES, LLC	262 RT 206	ANDOVER, NJ 0782	N-C	3.08		6		18703.42	3459	332	600000
				216	2.01		RT 206	1	SEDIVY, JOSEPH	265 RT 206	ANDOVER, NJ 0782	N-C	3.08		1.72		11414.9	2928	123	1
				216	2.02		272 RT 206	1	206 CONDOMINIUM ASSOC, INC	272 RT 206	ANDOVER, NJ 0782	N-C	3.08		0		0			0
				216	2.02	C0001	272 RT 206	4A	CASELLA, KATA, BOLLARD C/O K	272 RT 206	ANDOVER, NJ 0782	N-C	3.08		0		11772.95	2140	130	155000
				216	2.03		274 RT 206	4A	S N S PROPERTIES C/O PATEL	6 TUTTY CIR	SAYREVILLE, NJ 08	N-C	3.08		0.46		16278.64	2022	315	337000
				216	2.04	C0204	272 RT 206	2	RAB, JENO	272 A RT 206	ANDOVER, NJ 0782	N-C	3.08		0		4232.73	3115	162	1
				216	2.05	C0205	272 RT 206	2	SAWICKI, JOSEPH & STELLA	2 CONRAD STRASSE	ANDOVER, NJ 0782	N-C	3.08		0		3651.35	3129	260	142800
				216	2.06	C0206	272 RT 206	2	TUFARO, MICHAEL & STAFFORD	6 RIDGE PL	ANDOVER, NJ 0782	N-C	3.08		0		4027.12			0
				216	3		TAMARACK RD	4A	BARONE-TOZZO TAMARACK, LLC	318 BLOOMFIELD AVE	BLOOMFIELD, NJ 0	N-C	3.08		1.07		22758.9	2838	68	1
				216	3.02		12 LITTLE PAINT WAY	4C	ZELDIN, KONSTANTIN & ALLA	50 KEVIN DR	FLANDERS, NJ 078	R-4	3.08		0.45		11510.62	3496	629	325000
				216	3.03		14 LITTLE PAINT WAY	4C	BYRDAK, STANLEY & LUCYNA	136 VALLEY VIEW	ROCKAWAY, NJ 07	R-4	3.08		0.5		11861.57	2899	324	280000
				216	3.04		254 RT 206	4A	HERGERT, DAVID C & SARAH	143 GREENDELL RD	NEWTON, NJ 0786	N-C	3.08		0.92		11156.12	2205	349	150000
				216	3.05		10 LITTLE PAINT WAY	2	PALMER, BENJAMIN & STEPHAN	10 LITTLE PAINT WAY	STANHOPE, NJ 078	R-4	3.08		0.47		7754.61	3488	682	295700
				216	3.06		8 LITTLE PAINT WAY	2	KRYMIS, BENJAMIN J	8 LITTLE PAINT WAY	ANDOVER, NJ 0782	R-4	3.08		1.24		6898.57	3509	210	225000
				216	3.07		2 TAMARACK RD	4A	BARONE TOZZO RESTAURANT,LL	318 BLOOMFIELD AVE	BLOOMFIELD, NJ 0	N-C	3.08		0.6		15952.5	2837	91	99
				216	3.08		11 MAPLE RD	2	DIKKENBERG, JOHN R & TRACY N	11 MAPLE RD	ANDOVER, NJ 0782	R-4	3.08		0.87		11822.58	3415	60	318000
				216	4		16 LITTLE PAINT WAY	2	SCUDIENE, NICHOLAS & BAOTRA	16 LITTLE PAINT WAY	ANDOVER, NJ 0782	R-4	3.08		0.26		8702.98	3377	301	236900
				216	5		18 LITTLE PAINT WAY	2	ANDREWS, ALLISON	18 LITTLE PAINT WAY	ANDOVER, NJ 0782	R-4	3.08		0.561		7986.89	3465	627	188500
				216	7		22 LITTLE PAINT WAY	2	MARGO, CASEY & GALLAGHER,	22 LITTLE PAINT WAY	BYRAM, NJ 07821	R-4	3.08		0.55		11106.49	3493	550	225000
				216	8		1 BIRCH RD	2	TRUPPO, DANIEL	1 BIRCH RD	ANDOVER, NJ 0782	R-4	3.08		0.39		8316.57	3300	613	175000
				216	8.01		3 BIRCH RD	2	GRAY, JOHN & LISSETTE	3 BIRCH ROAD	ANDOVER, NJ 0782	R-4	3.08		0.26		8642.71	2658	327	209000
				216	9		5 BIRCH RD	2	KELLER, CRYSTAL & GARRISON, T	5 BIRCH RD	ANDOVER, NJ 0782	R-4	3.08		0.36		8858.96	3424	453	230000
				216	10		9 BIRCH RD	2	CONZEN, IDA	9 BIRCH RD	ANDOVER, NJ 0782	R-4	3.09		0.48		8830.6	3409	411	255000

Byram Township Tax Parcels

Trail Segment #	Park #	Targeted	Other Open Space	Block	Lot	Qual	Property Location	Property Class	Owner's Name	Owner's Mailing Address	City/State/Zip	Zone	Tax Map Page	Addtnl Lots	Acreeage	EPL Facility	Taxes 1	Deed Book	Deed Page	Sale Price
				216	10.01		7 BIRCH RD	2	KETTLES, DAVID & ROSA	7 BIRCH RD	ANDOVER, NJ 0782	R-4	3.09		0.26		9160.28	2515	18	220000
				216	11		11 BIRCH RD	2	TRUPPO, GEORGE & SUSAN	11 BIRCH RD	ANDOVER, NJ 0782	R-4	3.09		0.39		9294.99			0
				216	13.02		13 BIRCH RD	2	FASCHAN, CHRISTOPHER & HOL	13 BIRCH RD	ANDOVER, NJ 0782	R-4	3.09		0.36		8738.43	3449	382	1
				216	13.03		13A BIRCH RD	2	MARIANI, GUY M & JENNIFER A	13A BIRCH RD	ANDOVER, NJ 0782	R-4	3.09		0.35		10790.98	3026	161	410000
				216	13.04		15 BIRCH RD	2	CHAMPION, STACEY A	15 BIRCH RD	ANDOVER, NJ 0782	R-4	3.09		0.47		9755.84	3446	911	1
				216	13.05		17 BIRCH RD	2	BOEN, DEREK S & LESLIE S	17 BIRCH RD	ANDOVER, NJ 0782	R-4	3.09		0.47		10503.84	2945	22	374500
				216	13.06		19 BIRCH RD	2	BOYER, JEFFREY & ROSEMARY	19 BIRCH RD	ANDOVER, NJ 0782	R-4	3.09		0.45		8249.22	2572	57	220000
				217	1		2 MAPLE RD	2	EVAN, JANOSLAV & LIBUSE	2 MAPLE RD	ANDOVER, NJ 0782	R-4	3.08		0.35		6210.84			0
				217	2.01		8 BIRCH RD	2	GERRONE, DONALD A & DOROT	8 BIRCH RD	ANDOVER, NJ 0782	R-4	3.08		0.36		9855.1			0
				217	2.02		9 WILLOR DR	2	HUKOWSKI, NICHOLAS A & NICO	9 WILLOR DR	ANDOVER, NJ 0782	R-4	3.08		0.28		10705.9	3505	739	289000
				217	3		6 BIRCH RD	2	VANDERBILT, HOWARD	6 BIRCH RD	ANDOVER, NJ 0782	R-4	3.08		0.38		7876.99			0
				217	4		4 BIRCH RD	2	KUREK, STANLEY & BLANCHE	4 BIRCH RD	ANDOVER, NJ 0782	R-4	3.08		0.44		7623.45			0
				217	5		12 MAPLE RD	2	FALLENI, DAVID & SUSAN	12 MAPLE RD	ANDOVER, NJ 0782	R-4	3.08		0.39		10518.02	2450	14	180000
				217	6		8 MAPLE RD	2	SVERCAUSKI, JOHN & BARBARA	8 MAPLE RD	ANDOVER, NJ 0782	R-4	3.08		0.36		10457.75	3227	98	1
				217	7		6 MAPLE RD	2	OPHENYM, DARRYL & SARAH AN	6 MAPLE RD	ANDOVER, NJ 0782	R-4	3.08		0.35		7954.98	2763	138	242000
				218	1		BYRAM ISLAND	15C	STATE OF NEW JERSEY D O T	CN 614	TRENTON, NJ 0862	N-C	6		6.3	RAILROAD	0			0
				218.01	1		RAILROAD	15C	STATE OF NEW JERSEY D O T	CN 600	TRENTON, NJ 0862	OS	6		64.92	RAILROAD	0			0
				218.02	1		RAILROAD	15C	STATE OF NEW JERSEY D O T	CN 600	TRENTON, NJ 08625				10.25	JUG HANDL	0			0
				218.03	1		RAILROAD	15C	STATE OF NEW JERSEY D O T	CN 600	TRENTON, NJ 08625				5.97	JUG HANDL	0			0
5				218.04	1		RAILROAD	15C	STATE OF NEW JERSEY D O T	CN 600	TRENTON, NJ 08625				20.62	JUG HANDL	0			0
				218.05	1	QFARM	ROSEVILLE RD	15C	TOWNSHIP OF BYRAM	10 MANSFIELD DR	STANHOPE, NJ 078	OS	7		1.163	VEHICLE BR	0	3506	473	0
				218.06	1		RAILROAD	15C	STATE OF NEW JERSEY D O T	CN 600	TRENTON, NJ 08625				9.26	JUG HANDL	0			0
				219	1		10 WILLOR DR	2	PADULA, CHRISTINE B	10 WILLOR ROAD	ANDOVER, NJ 0782	R-4	3.09		0.45		7176.78	2578	101	150000
				219	2		8 WILLOR DR	2	GRIEVES, JOHN	8 WILLOR RD	ANDOVER, NJ 0782	R-4	3.09		0.3		7905.35	2763	229	1
				219	3.01		4 WILLOR DR	15F	MCFARLAND, JUDY	240 ROUTE 206	ANDOVER, NJ 0782	N-C	3.09		0.61	WIDOW - DI	0			0
				219	3.02		6 WILLOR DR	2	MC FARLAND, MICHAEL	6 WILLOR RD	BYRAM, NJ 07821	R-4	3.09		0.33		7880.54	3476	123	250000
				219	4		238 RT 206	4A	KAPRELIAN, H ROBERT & APRIL N	238 RT 206	ANDOVER, NJ 0782	NC	3.09		2.35		34117.08			0
				219	5		234 RT 206	2	MCCLEMENT, ROY E & CHRISTIN	234 RT 206	ANDOVER, NJ 0782	NC	3.09		2.48		7533.13	2056	211	147000
				219	6		226 RT 206	2	LELLA, ANDREW F & MARGARET	226 US HWY 206	ANDOVER, NJ 0782	N-C	3.09		0.72		7107.73	3282	632	190000
				219	6.01		230 RT 206	2	DOMINICK, PETER & D'AMELIO,	230 RT 206	ANDOVER, NJ 0782	NC	3.09		1.32		8408.74	2757	120	272000
				219	7		224 RT 206	2	BRATIS-BRUSCIA, CHRISTINA	224 RT 206	BYRAM, NJ 07821	NC	3.09		1.12		5622.37	3388	122	200000
				219	8		9 JOHNSON BLVD	2	STELLATELLA, MICHAEL P & FLO	9 JOHNSON BLVD	ANDOVER, NJ 0782	R-4	3.09		1.18		11290.83	2571	273	205000
				219	9.02		12 BIRCH RD	2	O'REILLY, THOMAS P & COUSINS	12 BIRCH RD	ANDOVER, NJ 0782	R-4	3.09		0.3		8483.19	2274	100	154000
				219	9.03		14 BIRCH RD	2	HENRIKSEN, ERICK & ERICA	14 BIRCH RD	ANDOVER, NJ 0782	R-4	3.09		0.28		8203.13	3151	274	328000
				219	9.04		16 BIRCH RD	2	MAUER, JAMES P & ANGELA M	16 BIRCH RD	ANDOVER, NJ 0782	R-4	3.09		0.46		8717.16	3245	250	1
				219	9.05		18 BIRCH RD	2	MILLIAN, NICHOLAS A ET AL	18 BIRCH RD	ANDOVER, NJ 0782	R-4	3.09		0.47		8015.25	1843	328	145000
				219	9.06		20 BIRCH RD	2	CONNER, SHAWN P & CASEY	20 BIRCH RD	ANDOVER, NJ 0782	R-4	3.09		0.46		9745.21	3294	427	255000
				219	10		242 RT 206	4A	242 RT 206 NORTH LLC	242 RT 206 NO	ANDOVER, NJ 078	N-C	3.09		0.22		7908.9	3431	549	1
				219	13		7 JOHNSON BLVD	2	LUACES, CARLOS B & KERRILYN A	7 JOHNSON BLVD	ANDOVER, NJ 0782	R-4	3.09		0.19		7823.82	3167	266	328000
				219	14		5 JOHNSON BLVD	2	MARTIN, RANDY & MARGARET N	5 JOHNSON BLVD	ANDOVER, NJ 0782	R-4	3.09		0.19		6746.14	1964	340	125000
				219	15		3 JOHNSON BLVD	2	MCLAUGHLIN, NANCY	3 JOHNSON BLVD	ANDOVER, NJ 0782	R-4	3.09		0.19		6455.45	2549	347	165000
				219	30		13 JOHNSON BLVD	2	LOCASCIO, JAMES & LINDA	13 JOHNSON BLVD	ANDOVER, NJ 0782	R-4	3.09		0.3		7724.56	2451	325	158900
				219	31		11 JOHNSON BLVD	2	MACEDONIO, FRANK V & CATHR	11 JOHNSON BLVD	ANDOVER, NJ 0782	R-4	3.09		0.2		7845.09			0
				220	5		7 PIERSON DR	2	WAGNER, KEITH & LAURA	7 PIERSON DR	ANDOVER, NJ 0782	R-4	3.09		0.19		7710.38	3080	191	286000
				220	6		5 PIERSON DR	2	CONKLIN, STEVEN	5 PIERSON DR	ANDOVER, NJ 0782	R-4	3.09		0.36		11485.8	3207	676	95000
				220	7		RT 206	1	DELAWARE STRATEGIES FUND II	57 W38TH ST FL 9	NEW YORK, NY 10C	NC	3.09		0.57		6239.2	3302	946	22421
				220	10		4 JOHNSON BLVD	2	DAVIDOW, IAN & APRIL	4 JOHNSON BLVD	ANDOVER, NJ 0782	R-4	3.09		0.2		7852.18	3143	18	300000
				220	12		6 JOHNSON BLVD	2	REAMER, DAVID & DUFFY, KRIST	6 JOHNSON BLVD	ANDOVER, NJ 0782	R-4	3.09		0.19		7586.3	3263	769	240000
				220	22		15 PIERSON DR	2	BRUNER, RICHARD & DEVANEY,	15 PIERSON DR	ANDOVER, NJ 0782	R-4	3.09		0.34		6497.99	2507	243	155000
				220	24		9 PIERSON DR	2	KIMMELMAN, LORRAINE N	9 PIERSON DR	ANDOVER, NJ 0782	R-4	3.09		0.17		6182.48	2593	181	134900
				220	25		10 JOHNSON BLVD	2	ALVAREZ, DELORES	10 JOHNSON BLVD	ANDOVER, NJ 0782	R-4	3.09		0.17		5636.55			0

Byram Township Tax Parcels

Trail Segment #	Park #	Targeted	Other Open Space	Block	Lot	Qual	Property Location	Property Class	Owner's Name	Owner's Mailing Address	City/State/Zip	Zone	Tax Map Page	Addtnl Lots	Acreeage	EPL Facility	Taxes 1	Deed Book	Deed Page	Sale Price
				220	26		12 JOHNSON BLVD	2	COFFARO, PHILIP J	12 JOHNSON BLVD	ANDOVER, NJ 0782	R-4	3.09		0.16		7375.3	2800	270	1
				220	27		14 JOHNSON BLVD	2	VON MINDEN, WM H & P SOLW	14 JOHNSON BLVD	ANDOVER, NJ 0782	R-4	3.09		0.17		6634.39			0
				221	1		216 RT 206	4A	CITTADINO, SALVATORE	216 RT 206	ANDOVER, NJ 0782	N-C	3.09		0.19		10925.69			0
				221	2		4 PIERSON DR	2	RAMOS, EVELICE	4 PIERSON DR	ANDOVER, NJ 0782	R-4	3.09		0.19		6147.03	3449	971	135000
				221	3		6 PIERSON DR	2	SODANO, RICHARD & JILL	6 PIERSON DR	ANDOVER, NJ 0782	R-4	3.09		0.23		6923.39	2392	186	113300
				221	4		8 PIERSON DR	2	PINKERTON, MATTHEW & KLEEN	8 PIERSON DR	ANDOVER, NJ 0782	R-4	3.09		0.23		0	3488	91	285000
				221	17		10 PIERSON DR	2	TRITT, MARY	10 PIERSON DR	BYRAM, NJ 07821	R-4	3.09		0.2		6561.8	3396	548	139920
				221	18		12 PIERSON DR	2	WARCHOLIK, GARY P & DONNA	12 PIERSON DR	ANDOVER, NJ 0782	R-4	3.09		0.4		8511.55	3060	137	311000
				221	20		16 PIERSON DR	2	GONZALEZ, AWILDA	16 PIERSON DR	BYRAM, NJ 07821	R-4	3.09		0.4		8919.22	3347	188	1
				221	21.01		2 RIDGE PL	2	PATEL, AAVART & MEGHANA	2 RIDGE PL	ANDOVER, NJ 0782	R-4	3.09		0.43		9901.19	3146	1	90000
				221	21.02		4 RIDGE PL	2	ZICCARDI, JAMES	4 RIDGE PL	ANDOVER, NJ 0782	R-4	3.09		0.57		9621.13	3347	668	1
				221	28.02		6 RIDGE PL	2	TUFARO, MICHAEL & KAREN A	6 RIDGE PL	ANDOVER, NJ 0782	R-4	3.09		0.88		12747.82	2892	289	350000
				222	1		23 LITTLE PAINT WAY	2	KOSTREY, JOHN S & JUDITH	23 LITTLE PAINT WAY	ANDOVER, NJ 0782	R-2	3.09		5.46		10684.63			0
				222	1.01		25 LITTLE PAINT WAY	2	GENTILUCCI, ANTHONY & ROSEN	25 LITTLE PAINT WAY	ANDOVER, NJ 0782	R-2	3.09		4.28		14591.22	2790	45	420000
				222	1.02		1 KNUTE DR	2	LASSLETT, CHRISTOPHER T	1 KNUTE DR	ANDOVER, NJ 0782	R-4	3.09		0.46		9344.62	3433	184	257500
				222	1.03		3 KNUTE DR	2	CUNHA, MANUEL & NICOLE	3 KNUTE DR	ANDOVER, NJ 0782	R-4	3.09		0.46		8958.22	2996	170	320000
				222	1.04		5 KNUTE DR	2	VIRIYAYUTHAKORN, AMY	5 KNUTE DR	ANDOVER, NJ 0782	R-4	3.09		0.92		11262.47	3252	568	337000
				222	4		8 C O DR	2	DUNCAN, WILLIAM P	8 C O DR	ANDOVER, NJ 0782	R-4	3.09		1.05		8391.02	3373	525	252000
				222	5		10 C O DR	2	MIKOLAY, GARY & LORETTA	10 C O DR	ANDOVER, NJ 0782	R-4	3.09		0.45		8394.56			0
				222	6		2 C O DR	2	FREEMAN, ROBERT A & ANNE M	2 C O DR	ANDOVER, NJ 0782	R-4	3.09		2.39		11567.34			0
				222	7		21 LITTLE PAINT WAY	2	HOFER, BRETT & MARYANNE	21 LITTLE PAINT WAY	ANDOVER, NJ 0782	R-4	3.09		0.74		9085.84	2775	104	240000
				222.01	5		LITTLE PAINT WAY	2	JOHNSON, LAWRENCE E	111 PHEASANT LANE	CANADENSIS, PA 1	R-4	3.07		11.3		8071.97			0
				222.01	5.01		7 ROGER DR	2	PRICE, ROLAND	7 ROGER DR	ANDOVER, NJ 0782	R-4	3.07		0.22		6214.39	3231	313	170000
				222.01	5.02		7 C O DR	2	MAYHOOD, KEITH	7 C O DR	ANDOVER, NJ 0782	R-4	3.07		0.48		8805.78	3420	504	254000
				222.01	5.03		5 ROGER DR	1	JOHNSON, ROGER T & HAZEL B	2381 SPRUCE PL	DELEON SPRINGS, FR	R-4	3.07		0.91		3186.96			0
				222.01	5.04		11 ROGER DR	2	MICIKAS, MYRNA	11 ROGER DR	ANDOVER, NJ 0782	R-4	3.07		0.67		9108.8			0
				222.01	6		9 LITTLE PAINT WAY	2	MANDARA, WILLIAM J & SUSAN	9 LITTLE PAINT WAY	ANDOVER, NJ 0782	R-4	3.07		0.17		6175.39	2218	180	113000
				222.01	7		11 LITTLE PAINT WAY	2	KRETZMER, DAVID M & MARIE	11 LITTLE PAINT WAY	ANDOVER, NJ 0782	R-4	3.07		0.27		8234.88	3469	498	1
				222.01	9		13 LITTLE PAINT WAY	2	NIXON, MARK E & LISA A	13 LITTLE PAINT WAY	ANDOVER, NJ 0782	R-4	3.07		0.28		9440.34	3277	938	1
				222.01	11		3 ROGER DR	2	ROTH, HAROLD E	3 ROGER DR	ANDOVER, NJ 0782	R-4	3.07		0.19		7047.46			0
				222.01	12		9 ROGER DR	2	KELLY, DANIELLE	9 ROGER DR	BYRAM, NJ 07821	R-4	3.07		0.45		8623.14	3509	286	275000
				222.01	14		1 CROSS TR	2	COSTELLO, LEE D	1 CROSS TR	ANDOVER, NJ 0782	R-4	3.07		0.57		8798.69			0
				222.01	15		5 C O DR	2	BECK, KARL & IRELAND, JACQUE	5 C O DR	ANDOVER, NJ 0782	R-4	3.07		0.6		9479.33	1987	196	135000
				222.01	16		3 C O DR	2	WINANS, BRIAN & MALLOY, BRIC	3 C O DR	ANDOVER, NJ 0782	R-4	3.07		0.55		9178.01	3259	16	235000
				222.01	17		9 C O DR	2	O'CONNOR, SOAD	9 C O DR	ANDOVER, NJ 0782	R-4	3.07		0.47		8515.09	2788	266	256000
				222.01	18		11 C O DR	1	KIMBLE, EARL F & EVA	28 TENNIS RD	LAKE HOPATCONG, R	R-4	3.07		0.46		3155.05			0
				223	1		17 LITTLE PAINT WAY	2	GULINO, PHYLLIS	17 LITTLE PAINT WAY	ANDOVER, NJ 0782	R-4	3.09		0.51		7940.8			0
				223	2		2 ROGER DR	2	MARGO, TED G & JUDITH E	2 ROGER DR	ANDOVER, NJ 0782	R-4	3.09		0.23		6691.11			0
				223	3		4 ROGER DR	2	MCDONALD, ROY & KAREN	4 ROGER DR	ANDOVER, NJ 0782	R-4	3.09		0.61		10783.89	2559	120	279900
				223	5		6 ROGER DR	2	JOHNSON, CHARLES A & ELIZABE	6 ROGER DR	ANDOVER, NJ 0782	R-4	3.09		0.64		8699.43	2395	215	1
				223	6		8 ROGER DR	2	CALI, CARIN	8 ROGER DR	ANDOVER, NJ 0782	R-4	3.09		0.22		10674	2369	37	47000
				223	7		2 KNUTE DR	2	HUYNH, HUNG C & CHAN, BIENV	2 KNUTE DR	ANDOVER, NJ 0782	R-4	3.09		0.51		9933.09	3157	105	380000
				223	9		4 KNUTE DR	2	TYMINSKI, CHRISTOPHER	4 KNUTE DR	ANDOVER, NJ 0782	R-4	3.09		0.28		8752.61	2195	272	141000
				224	1		4 TAMARACK RD	2	JOHNSON, CARL O JR & LAWREN	3 GHOST PONY RD	ANDOVER, NJ 0782	R-4	3.07		0.7		4817.66			0
				224	2		6 TAMARACK RD	2	AGNOR, ARTHUR J & DICARLO, A	6 TAMARACK RD	ANDOVER, NJ 0782	R-4	3.07		0.51		6675.24	3366	431	240000
				224	3		8 TAMARACK RD	2	HUBER, ROBERT T & SKINNER, N	8 TAMARACK RD	ANDOVER, NJ 0782	R-4	3.07		0.63		7632.39	3391	522	257000
				224	4		10 TAMARACK RD	2	POLLARD, DEBRA L & SWARTS, G	PO BOX 49	STANHOPE, NJ 078	R-4	3.07		0.59		6629.15	2327	307	1
				224	5		14 TAMARACK RD	2	SHAY, JOYCE ANN	14 TAMARACK RD	ANDOVER, NJ 0782	R-4	3.07		0.49		6985.35			0
				224	8		16 TAMARACK RD	2	PUTZ, LAWRENCE & KRISTIE	16 TAMARACK RD	ANDOVER, NJ 0782	R-4	3.07		0.35		4495.06	3262	761	121900
				224	9		18 TAMARACK RD	2	HAVENS, JOHN	18 TAMARACK RD	ANDOVER, NJ 0782	R-4	3.07		0.71		6061.95	2367	267	123000
				224	10		TAMARACK RD	1	JOHNSON, C O & L W	111 PHEASANT LANE	CANADENSIS, PA 1	R-2	3.07		5.6		496.3			0

Byram Township Tax Parcels

Trail Segment #	Park #	Targeted	Other Open Space	Block	Lot	Qual	Property Location	Property Class	Owner's Name	Owner's Mailing Address	City/State/Zip	Zone	Tax Map Page	Addtnl Lots	Acreeage	EPL Facility	Taxes 1	Deed Book	Deed Page	Sale Price
				224	10.01		14 TAMARACK RD	1	SHAY, JOYCE	14 TAMARACK RD	ANDOVER, NJ 0782	R-4	3.07		0.73		950.06			0
				224	10.03		20 TAMARACK RD	2	SANTANDER BANK, NA	824 NORTH MARKET ST #100	WILMINGTON, DE	R-4	3.07		0.5045		7884.08	3489	626	100
				224	10.04		22 TAMARACK RD	2	KING, RUSSELL K & TABITHA B	22 TAMARACK ROAD	ANDOVER, NJ 0782	R-4	3.07		0.52		8582.45	2715	321	236900
				224	11		34 TAMARACK RD	2	COMPTON, DOUGLAS G & KAY E	34 TAMARACK RD	ANDOVER, NJ 0782	R-2	3.07		1.24		6494.44			0
				224	11.01		26 TAMARACK RD	2	IVANHOE, PAMELA M	26 TAMARACK RD	ANDOVER, NJ 0782	R-4	3.07		0.46		8043.61	2811	134	255000
				224	11.02		24 TAMARACK RD	2	HOLDOM, KENNETH G & M AND	24 TAMARACK RD	ANDOVER, NJ 0782	R-4	3.07		0.47		7345.24			0
				224	12		28 TAMARACK RD	2	PERICH, CLAIRE A & GRAEBER, JA	28 TAMARACK RD	ANDOVER, NJ 0782	R-4	3.07		0.63		10000.45	2774	309	1
				224	13		32 TAMARACK RD	2	CALIGUIRI, MICHAEL & CARISSA	32 TAMARACK RD	ANDOVER, NJ 0782	R-2	3.07		3.885		9271.87	3504	805	160000
				225	1		13 TAMARACK RD	2	OSIADACZ, THOMAS & PACO, CA	13 TAMARACK RD	ANDOVER, NJ 0782	R-2	3.07		10.827		10393.94	2956	69	342500
				225	1.03		TAMARACK RD	4A	NJ TELEPHONE CO C/O DUFF & P	PO BOX 2749	ADDISON, TX 7500	R-4	3.07		0.13		967.79	1804	88	40000
				225	1.04		27 TAMARACK RD	2	PHELPS, JEFFREY & HEATHER	13 TAMARACK RD	ANDOVER, NJ 0782	R-2	3.07		6.16		14293.44	2748	20	442500
				225	2		15 TAMARACK RD	2	GESEK, FRANCES	15 TAMARACK RD	ANDOVER, NJ 0782	R-4	3.07		1.37		8624.99	3298	369	250000
				225	5		17 TAMARACK RD	2	YANOVICH, LEO J & ELEANOR L	17 TAMARACK RD	ANDOVER, NJ 0782	R-4	3.07		0.68		7109.42			0
				225	6		19 TAMARACK RD	2	COLEMAN, KENNETH & IRYNA	19 TAMARACK RD	ANDOVER, NJ 0782	R-4	3.07		0.75		8164.14	3250	591	265000
				225	7		21 TAMARACK RD	2	MCGRATH, SEAN P & GRETCHEN	21 TAMARACK RD	ANDOVER, NJ 0782	R-4	3.07		0.62		9000.76	3047	49	1
				225	8		23 TAMARACK RD	2	GLANCEY, THOMAS J JR & HEIDI	23 TAMARACK RD	ANDOVER, NJ 0782	R-4	3.07		0.69		8490.28	3256	468	1
				225	9		25 TAMARACK RD	2	MILESKY, WILLIAM S	25 TAMARACK RD	ANDOVER, NJ 0782	R-4	3.07		0.45		7596.94	3421	117	233000
				225	10		31 TAMARACK RD	2	ORMSBEE, MARK & REBECCA	31 TAMARACK RD	ANDOVER, NJ 0782	R-2	3.07		4.7		10730.72	2478	240	246000
				225	11		33 TAMARACK RD	2	CONNOLLY, STEVEN J JR	33 TAMARACK RD	ANDOVER, NJ 0782	R-2	3.07		0.69		8408.74	3336	906	250000
				225	13.01		35 TAMARACK RD	2	PARMIGIANO, BRIAN M & ERIN	35 TAMARACK RD	ANDOVER, NJ 0782	R-2	3.07		1.2		9468.7	3321	660	279000
				225	15.01		276 RT 206	4A	276 ROUTE 206, LLC	276 RT 206 SUITE A	ANDOVER, NJ 0782	N-C	3.07		0.8		17370.5	3340	787	450000
				226	1		RT 206	1	SARACCO ASSOCIATES	481 C WINDEMERE AVE	MT ARLINGTON, NJ	N-C	4		0.76		6490.9			0
				226	2	QFARM	202 RT 206	3B	TILCON NEW YORK, INC	PO BOX 550	THORNVILLE, OH 4	N-C	4		2.13		7.09	3497	358	11500000
				226	3		198 RT 206	4A	MOUNTAINSIDE RESTAURANT, I	198 RT 206	ANDOVER, NJ 0782	N-C	4		3.27		17430.77			0
				226	4.01		210 RT 206	4A	BYRAM SELF STORAGE, LLC	210 ROUTE 206 N	ANDOVER, NJ 0782	NC	4		8.6		150662.5	2560	95	375000
				226	4.02	QFARM	RT 206	3B	TILCON NEW YORK, INC	PO BOX 550	THORNVILLE, OH 4	R-1	4		6.03		24.82	3497	358	11500000
				226	4.03	QFARM	RT 206	3B	TILCON NEW YORK, INC	PO BOX 550	THORNVILLE, OH 4	IPR	4		9.4		39			0
10		Yes		226	5	QFARM	RT 206	3B	TILCON NEW YORK, INC	PO BOX 550	THORNVILLE, OH 4	R-1	4		143.3		588.47			0
				226	6	QFARM	166 RT 206	3B	TILCON NEW YORK, INC	PO BOX 550	THORNVILLE, OH 4	IPR	4		9.29		39	1854	228	54000
				226	7	QFARM	RT 206	3B	TILCON NEW YORK, INC	PO BOX 550	THORNVILLE, OH 4	IPR	4		11.1		46.09			0
10		Yes		226	8		11 LACKAWANNA DR	4A	TILCON NEW YORK, INC	9 ENTIN RD	PARSIPPANY, NJ 07	SPLT	4		56		178668	3497	358	11500000
10		Yes		226	8	QFARM	RT 206	3B	TILCON NEW YORK, INC	PO BOX 550	THORNVILLE, OH 4	SPLT	4		199.21		818.9	3497	358	11500000
10				226	8.01		40 OLD INDIAN SPRINGS RD	4B	ENERGY TECHNOLOGY, INC	704 SW 10TH ST	BLUE SPRINGS, MO	R-1	4		5.93		17693.1			0
10				226	8.01	QFARM	40 OLD INDIAN SPRINGS RD	3B	ENERGY TECHNOLOGY, INC	704 SW 10TH ST	BLUE SPRINGS, MO	R-1	4		26.15		106.35			0
				226	9	QFARM	RT 206	3B	IAT REINSURANCE CO, INC	48 WALL ST 30TH FL	NEW YORK, NY 100	IPR	4		4.13		17.73	3122	55	525000
				226	10		116 RT 206	4A	PRZYBYSZEWSKI, LEON C	116 RT 206	STANHOPE, NJ 078	IPR	4		2.2		18336.44	2834	212	1
10		Yes		226	11	QFARM	RT 206	3B	TILCON NEW YORK, INC	PO BOX 550	THORNVILLE, OH 4	SPLT	4		121.63		499.85	3497	358	11500000
10				226	14		90 RT 206	4A	GORDON BYRAM ASSOC, LLC	1070 US HWY 46	LEDGEWOOD, NJ 0	VB	5		20.2		592447.5	2188	285	1502050
10				226	14	BLDG	90 RT 206	4A	GORDON BYRAM ASSOC, LLC	1070 US HWY 46	LEDGEWOOD, NJ 0	V-B	5		0		35446.46			0
				226	15.01		80 RT 206	4A	UNITED STANHOPE REALTY, LLC	PO BOX 3368	PALM BEACH, FL 33	V-B	5		0.74		44844.25	3473	344	2150000
				226	15.02		7 LACKAWANNA DR	4A	BRAUN, FREDDY F & CHRISTINE	4404 CABBAGE DR	KNOXVILLE, TN 37	V-B	5		1.25		19426.6	2564	145	285000
				226	16		9 LACKAWANNA DR	4A	BYRAM LAND DEV LLC	PO BOX 367	MILLINGTON, NJ 0	IPR	5		24.6		44362.13			0
				226	18		41 LACKAWANNA DR	2	APJ ASSOCIATES, LLC	111 HOWARD BLVD	LEDGEWOOD, NJ 0	R-3	5		28		7019.1	3231	561	183500
				226	19		51 LACKAWANNA DR	2	BRAUN, JAMES W JR & JENNIFER	51 LACKAWANNA DR	STANHOPE, NJ 078	R-3	5.09		0.61		8284.67			0
				226	21		55 LACKAWANNA DR	4A	55 LACKAWANA DEVELOPMENT	4 KYMOR AVE	STANHOPE, NJ 078	MF	5.09		5.2	ADMINISTR	60265	3390	238	1
10				226	23		65 LACKAWANNA DR	4A	GELLER INVESTMENTS, LLC	1 ELIZABETH LN	ANDOVER, NJ 0782	R-3	5		7.32		12939.25	3243	655	432500
				226	23.01		61 LACKAWANNA DR	2	TIGHE, MICHAEL T	61 LACKAWANNA DR	STANHOPE, NJ 078	R-3	5.09		0.71		9064.57	2643	38	299900
				226	24	QFARM	LACKAWANNA DR	3B	MEADE, STEVEN & D'AMBROSIO	65B LACKAWANNA DR	STANHOPE, NJ 078	R-2	5		5.67		24.82	2366	70	27000
				226	25		36 TAMARACK RD	2	BECKMANN, BRIAN G & LYNN	12 CO DR	ANDOVER, NJ 0782	R-2	4		1.17		5480.57			0
				226	25.01		12 C O DR	2	BECKMANN, BRIAN G & LYNN	12 C O DR	ANDOVER, NJ 0782	R-2	4		2.37		14725.93	3245	174	1
8				226	25.02		C O DR	15C	TOWNSHIP OF BYRAM	10 MANSFIELD DR	STANHOPE, NJ 078	R-2	4		61.97	CRANBERRY	0	2931	248	282900

Byram Township Tax Parcels

Trail Segment #	Park #	Targeted	Other Open Space	Block	Lot	Qual	Property Location	Property Class	Owner's Name	Owner's Mailing Address	City/State/Zip	Zone	Tax Map Page	Addtnl Lots	Acreeage	EPL Facility	Taxes 1	Deed Book	Deed Page	Sale Price
8				226	26		OLD INDIAN SPRINGS RD	15C	TOWNSHIP OF BYRAM	10 MANSFIELD DR	STANHOPE, NJ 078	R-2	4.01		43.94	DEDICATED	180.8	3497	694	460000
				226	26.01		2 OLD INDIAN SPRINGS RD	2	DUCCINI, KENNETH & NANCY	2 OLD INDIAN SPRINGS RD	ANDOVER, NJ 0782	R-3	4.01		1.6		9745.21			0
				226	26.02		4 OLD INDIAN SPRINGS RD	2	GIRESI, SAMUEL J & MATILDA A	4 OLD INDIAN SPRINGS RD	ANDOVER, NJ 0782	R-3	4.01		1.76		10106.8	2200	63	210000
				226	26.03		14 OLD INDIAN SPRINGS RD	2	CHUPINKA, LORI A	14 OLD INDIAN SPRING RD	ANDOVER, NJ 0782	R-3	4.01		2.2		9748.75	3391	699	275000
				226	26.04		8 OLD INDIAN SPRINGS RD	2	RIBOT, DOUGLAS N & ROBYN L	8 OLD INDIAN SPRINGS RD	ANDOVER, NJ 0782	R-3	4.01		0.48		7550.85	3007	64	1
				226	26.05		6 OLD INDIAN SPRINGS RD	2	MILANO, VINCENT & ELIZABETH	6 OLD INDIAN SPRING RD	ANDOVER, NJ 0782	R-3	4.01		6.99		13311.48	1959	179	238000
				226	26.06		26 OLD INDIAN SPRINGS RD	2	JOHNSON, LAWRENCE & CHERYL	111 PHEASANT LANE	CANADENSIS, PA 1	R-3	4.01		1		6143.49			0
				226	26.07		30 OLD INDIAN SPRING RD	2	JOHNSON, APRIL SUZANNE	30 OLD INDIAN SPRING RD	ANDOVER, NJ 0782	R-2	4.01		2.373		11489.35			0
				226	27		12 OLD INDIAN SPRINGS RD	2	NICHOLLS, NANCY A & DEAN W	12 OLD INDIAN SPRINGS RD	ANDOVER, NJ 0782	R-3	4.01		0.29		5994.6	2218	278	118000
				227	370		3 BANK ST	2	US BANK TRUSTEE	15480 LAGUNA CANYON RD	IRVINE, CA 92618	R-5	6.02		0.23		8398.11	3460	334	100
				227	371		115 LACKAWANNA DR	2	RUGGIERI, JOSEPH & JOANN	115 LACKAWANNA DR	STANHOPE, NJ 078	R-5	6.02		0.29		7655.35			0
				227	372		5 BANK ST	2	MINTON, PAMELA J	5 BANK ST	STANHOPE, NJ 078	R-5	6.02		0.27		6072.59	3467	368	1
				227	374		7 BANK ST	2	FUGGER, JOHN D & MARIE T	7 BANK ST	STANHOPE, NJ 078	R-5	6.02		0.33		9085.84			0
				227	377		9 BANK ST	1	CARFELLO, JESS & CATHERINE	25 ROCK RIDGE RD	HASKELL, NJ 07420	R-5	6.02		0.22		779.9			0
				227	378		13 BANK ST	2	DESCAFANO, VINCENT	13 BANK ST	STANHOPE, NJ 078	R-5	6.02		0.7		8624.99	3294	53	1
				227	383		97 LACKAWANNA DR	2	SHIVELY, EUGENE R & LINDA L	97 LACKAWANNA DR	STANHOPE, NJ 078	R-5	6.02		0.51		10115.58			0
				227	385		95 LACKAWANNA DR	2	JACKSON, TERRY & LISA	95 LACKAWANNA DR	STANHOPE, NJ 078	R-5	6.02		0.3		7820.27	3024	36	309000
				227	387		93 LACKAWANNA DR	1	JACKSON, TERRY & LISA	95 LACKAWANNA DR	STANHOPE, NJ 078	R-5	6.02		0.15		453.76	3245	36	309000
				227	388		91 LACKAWANNA DR	2	GOODMAN, EUGENE	15 BOUND BROOK RD	PARSIPPANY, NJ 07	R-5	6.02		0.26		6997.83	2832	123	218000
				227	390		26 BANK ST	2	ZUB, JANUSZ M & CHANDARASO	26 BANK ST	STANHOPE, NJ 078	R-2	6.02		19.5		16232.56	3347	612	1
				227	390.01		81 LACKAWANNA DR	2	PELKA, PAUL & JUDITH	81 LACKAWANNA DR	STANHOPE, NJ 078	R-2	6.02		0.35		8227.95	1777	139	160000
				227	390.02		89 LACKAWANNA DR	2	GONZALEZ, CARLOS	89 LACKAWANNA DR	STANHOPE, NJ 078	R-5	6.02		0.34		4530.51	3390	777	1
				228	305		BANK ST	1	LITTLE, WILLIAM M & SOPHIA M	13 LAUREL TRL	BYRAM TWP, NJ 07	R-5	6.02		0.06		163.07	1938	64	600
				228	306		125 LACKAWANNA DR	2	TERMINELLO, KEVIN	126 LACKAWANNA DR	STANHOPE, NJ 078	R-5	6.02		0.06		269.42	3489	799	59900
				228	307		123 LACKAWANNA DR	2	US BANK NATIONAL ASSOC/RUS	7515 IRVINE CENTER DR	IRVINE, CA 92618	R-5	6.02		0.1		6490.9	3463	539	100
				228	308.01		121 LACKAWANNA DR	2	GUNTHER, BRIAN J & MARYANN	121 LACKAWANNA DR	STANHOPE, NJ 078	R-5	6.02		0.09		6976.56	3320	84	1
				228	308.02		119 LACKAWANNA DR	2	VAN FLEET, JOYCE	119 LACKAWANNA DR	STANHOPE, NJ 078	R-5	6.02		0.16		5934.33			0
				228	310		117 LACKAWANNA DR	2	WOODWARD, SCOTT & JACQUEL	117 LACKAWANNA DR	STANHOPE, NJ 078	R-5	6.02		0.6		6012.32	2618	18	1525000
				228	313.02		2 BANK ST	2	VANFLEET, KARMA	2 BANK ST	STANHOPE, NJ 078	R-5	6.02		0.25		4682.95	3434	939	150000
				228	315		4 BANK ST	2	HATHAWAY, ROBERT E JR	PO BOX 438	MT FREEDOM, NJ 0	R-5	6.02		0.27		7497.68	2985	154	237000
				228	316		6 BANK ST	2	SULLIVAN, DANIEL & DOROTHEA	6 BANK ST	STANHOPE, NJ 078	R-5	6.02		0.39		9663.67			0
				228	318		8 BANK ST	2	KWIATKOWSKI, THOMAS	8 BANK ST	STANHOPE, NJ 078	R-5	6.02		0.52		5583.38	3196	818	220000
				228	321		BANK ST	1	MANSFIELD, MARIAN E	16 BANK ST	STANHOPE, NJ 078	R-5	6.02		0.35		893.34			0
				228	323		BANK ST	1	BOYLE, JAMES MAURICE	1 NORTH CENTRAL AVE	STANHOPE, NJ 078	R-5	6.02		0.35		893.34			0
				228	325		14 BANK ST	2	JANKOWSKI, GLEN E & KIMBERL	14 BANK ST	STANHOPE, NJ 078	R-5	6.02		0.63		8759.7	2953	208	290000
				228	329		16 BANK ST	2	MANSFIELD, EDWARD E JR & RO	16 BANK ST	STANHOPE, NJ 078	R-5	6.02		0.22		7557.94			0
				228	331		18 BANK ST	1	MANSFIELD, EDWARD E JR & RO	16 BANK ST	STANHOPE, NJ 078	R-5	6.02		0.25		797.63			0
				228	334		20 BANK ST	1	MANSFIELD, ROXANNE	16 BANK ST	STANHOPE, NJ 078	R-5	6.02		0.27		815.35			0
				228	338		22 BANK ST	1	MANSFIELD, ROXANNE	16 BANK ST	STANHOPE, NJ 078	R-5	6.02		0.06		191.43			0
				228	339		24 BANK ST	1	MANSFIELD, ROXANNE	16 BANK ST	STANHOPE, NJ 078	R-5	6.02		0.35		893.34	3217	446	0
				229	1		6 HEMINOVER ST	2	FERRIGNO, JOSEPH & EDNA	6 HEMINOVER ST	STANHOPE, NJ 078	R-5	6.02		0.16		7157.36	2448	105	100
				229	2		4 HEMINOVER ST	2	LABELL, LORI A & BILAS, HENRY	4 HEMINOVER ST	STANHOPE, NJ 078	R-5	6.02		0.16		7104.18	3102	195	1
				229	3		2 HEMINOVER ST	2	TATARKA, RYAN & CASTNER, VIC	2 HEMINOVER ST	STANHOPE, NJ 078	R-5	6.02		0.16		9227.64	3459	316	277500
				229	4		94 LACKAWANNA DR	2	CREAGER, ANDREW & DIANE	94 LACKAWANNA DR	STANHOPE, NJ 078	R-5	6.02		0.38		8199.59	3449	176	212500
				229	8		90 LACKAWANNA DR	2	EYRICH, ASHLEY	90 LACKAWANNA DR	STANHOPE, NJ 078	R-5	6.02		0.73		9401.34	3378	378	67000
				229	9		88 LACKAWANNA DR	2	HOPPING, LUCY	88 LACKAWANNA DR	STANHOPE, NJ 078	R-5	6.02		0.2		5679.09	3366	236	10
				229	10		86 LACKAWANNA DR	2	TESORI, STEVEN & JOHN	1 ROSEVILLE RD	STANHOPE, NJ 078	R-5	6.02		0.41		8632.08	3391	283	74900
				229	12		LACKAWANNA DR	1	CANZONE, JOHN & IDA	8 LAKE DR W	STANHOPE, NJ 078	R-5	6.02		0.25		755.09			0
				229	13		82 LACKAWANNA DR	2	PASINOSKY, STEPHEN M & KATH	82 LACKAWANNA DR	STANHOPE, NJ 078	R-5	6.02		0.19		5303.32			0
				229	14		5 RICHMOND RD	2	DINO, JENNIFER & ZANETTI, MAI	5 RICHMOND RD	BYRAM TWP, NJ 07	R-5	6.02		0.32		6753.23	3293	216	200000
				229	15		9 RICHMOND RD	2	SZCZUBELEK, ALEXANDER W & N	9 RICHMOND RD	STANHOPE, NJ 078	R-5	6.02		0.38		9656.58	3232	295	10

Byram Township Tax Parcels

Trail Segment #	Park #	Targeted	Other Open Space	Block	Lot	Qual	Property Location	Property Class	Owner's Name	Owner's Mailing Address	City/State/Zip	Zone	Tax Map Page	Addtnl Lots	Acreeage	EPL Facility	Taxes 1	Deed Book	Deed Page	Sale Price
				229	16		11 RICHMOND RD	2	HALAJIAN, NICOLE & SUZANNE	11 RICHMOND RD	STANHOPE, NJ 078	R-5	6.02		0.23		8919.22	3410	206	223000
				229	20		17 RICHMOND RD	2	BECKER, DAVID T	17 RICHMOND RD	STANHOPE, NJ 078	R-5	6.02		1.146		11397.18	3484	505	273000
				229	22		19 RICHMOND RD	2	BONNEFOND, EDWARD & KRIST	19 RICHMOND RD	STANHOPE, NJ 078	R-5	6.02		0.22		8508	2088	290	119000
				230	1		20 RICHMOND RD	2	DONOFRIO, LARRY P & DOROTH	20 RICHMOND RD	STANHOPE, NJ 078	R-5	6.02		0.994		10021.72			0
				230	5		18 RICHMOND RD	2	ELLIS, MARTHA	18 RICHMOND RD	STANHOPE, NJ 078	R-5	6.02		0.33		8341.39	3047	27	330000
				230	6		RICHMOND RD	1	CANZONE, JOHN & IDA	8 LAKE DR W	STANHOPE, NJ 078	R-5	6.02		0.35		942.97			0
				230	8		RICHMOND RD	1	GINTER, WINFRED	43 MAPLE AVE	NETCONG, NJ 0785	R-5	6.02		0.33		921.7	2898	345	250
				230	9		12 RICHMOND RD	2	FEARFIELD, THOMAS	12 RICHMOND RD	STANHOPE, NJ 078	R-5	6.02		0.28		5030.36	3315	815	1
				230	10		10 RICHMOND RD	2	PASKO, JOHN J JR & VICTORIA J	10 RICHMOND RD	STANHOPE, NJ 078	R-5	6.02		0.57		7338.15			0
				230	12		6 RICHMOND RD	2	SIGNATURE DESIGN INVESTMEN	4000 COCOPLUM CIRCLE	COCONUT CREEK, F	R-5	6.02		0.18		4034.21	3393	443	20000
				230	13		4 RICHMOND RD	2	BOYLE, BARBARA	4 RICHMOND RD	STANHOPE, NJ 078	R-5	6.02		0.18		7485.19			0
				231	12		16 LAKE DR W	1	CAPPELLINI, EUGENE T & VIRGIN	510 WESER AVE	STATEN ISLAND, NY	R-5	6.02		0.4		1854.04			0
				231	13		14 LAKE DR W	2	BARTON, JESSE A & WALL, STEVE	14 W LAKE DR	STANHOPE, NJ 078	R-5	6.02		0.23		5544.38	3499	1	229000
				231	14		12 LAKE DR W	2	ABBATE, COREY & LORI	12 LAKE DR W	STANHOPE, NJ 078	R-5	6.02		0.26		9362.35	2967	329	375000
				231	15		10 LAKE DR W	2	RODRIGUEZ, ANTONIO & DEBOR	10 LAKE DR W	STANHOPE, NJ 078	R-5	6.02		0.43		9096.47	2525	317	182000
				231	16		8 LAKE DR W	2	CANZONE, JOHN F & KELLY C	8 WEST LAKE DR	STANHOPE, NJ 078	R-5	6.02		0.55		10705.9	3175	149	100
				231	17		6 LAKE DR W	2	WISE, MICHAEL & SUSAN	6 LAKE DR W	STANHOPE, NJ 078	R-5	6.02		0.47		10011.08	2585	115	195000
				231	18		4 LAKE DR W	2	HOLLY, JAMES B & DOLORES A	4 LAKE DR W	STANHOPE, NJ 078	R-5	6.02		0.66		8119.75			0
				231	560		12 HEMINOVER ST	2	WOLF, TRAVIS C & KOLESSAR, LA	12 HEMINOVER ST	STANHOPE, NJ 078	R-5	6.02		0.62		6150.58	3275	595	189900
				232	1		15 LAKE DR W	2	SCHMIEDER, MICHAEL F & JOCE	15 LAKE DR W	STANHOPE, NJ 078	R-5	6.01		0.84		13580.9	3290	672	224000
				232	4		11 LAKE DR W	2	BOSTROM. LEIF C & SHERRIE J	11 LAKE DR W	STANHOPE, NJ 078	R-5	6.01		0.26		10237.96	3244	885	257500
				233	10		20 LAKE DR W	2	RAKOWSKI, STANLEY	20 LAKE DR W	STANHOPE, NJ 078	R-5	6.01		0.67		8479.64			0
				234	1.01		2 PARTRIDGE RD	2	GOMEZ, JEFFREY S	2 PARTRIDGE RD	STANHOPE, NJ 078	R-5	6.01		1.21		14020.48	3284	776	400000
				234	1.02		4 GROBLEWSKI, JESSICA L	2	RUBENSTEIN, ALEXANDER & JEA	4 PARTRIDGE RD	STANHOPE, NJ 078	R-5	6.01		1.2		12354.33	3297	438	380000
				234	1.03		5 PARTRIDGE RD	2	HENRY, MICHAEL R & ALICIA F	5 PARTRIDGE RD	STANHOPE, NJ 078	R-2	6.01		3.24		14477.78	3270	436	135000
		2010 List		234	1.04		3 PARTRIDGE RD	3A	RUBENSTEIN, ALEXANDER & JEA	3 PARTRIDGE RD	STANHOPE, NJ 078	R-2	6.01		10.37		33245.01	3274	308	175000
		2010 List		234	1.04	QFARM	3 PARTRIDGE RD	3B	RUBENSTEIN, ALEXANDER & JEA	3 PARTRIDGE RD	STANHOPE, NJ 078	R-2			19.56		81.54	3274	308	175000
				236	1		5 LAKE DR W	2	WILLOUGHBY, STEPHEN R JR & N	5 LAKE DRIVE WEST	STANHOPE, NJ 078	R-5	6.01		0.27		8444.19	3331	660	260000
				236	2		7 LAKE DR W	2	KANE, MARY ANN	7 LAKE DR W	STANHOPE, NJ 078	R-5	6.01		0.34		7260.16	2590	1	1
				236	249.02		1 LAKE DR W	1	AR HOLDINGS, LLC	3 PARTRIDGE RD	STANHOPE, NJ 078	R-5	6.01		1.028		3920.77	3342	675	1
				237	509		26 CARPENTER RD	2	FOX VALE HOMES LLC	1 TENNIS TERR	SPARTA, NJ 07871	R-3	6.01		1.68		11000.14	3498	894	170000
				237	511		22 CARPENTER RD	2	MOKLAK, KATERINA	22 CARPENTER RD	STANHOPE, NJ 078	R-3	6.01		1.88		7082.91	2454	13	1
				237	513		20 CARPENTER RD	2	MCFARLAND, JEFFREY W	20 CARPENTER RD	STANHOPE, NJ 078	R-3	6.01		2.36		9599.86	3377	976	1
				237	515		16 CARPENTER RD	2	LAVERE, MICHAEL & DANIELLE	16 CARPENTER RD	STANHOPE, NJ 078	R-3	6.01		2.6		9621.13	3052	222	100
				237	517		12 CARPENTER RD	2	HOESS, FRED S & BARBARA I	12 CARPENTER RD	STANHOPE, NJ 078	R-3	6.01		3.43		16346	3040	347	125000
				237	519		8 CARPENTER RD	1	RUBENSTEIN, ALEX	3 PARTRIDGE RD	STANHOPE, NJ 078	R-3	6.01		1.5		2360.97	3368	320	15000
				237	521		4 CARPENTER RD	1	PENARANDA, GRACIELA & SALIN	1112 S COULUMBUS ST	ARLINGTON, VA 22	R-3	6.01		0.76		652.28	3129	275	12610
				237	522		2 CARPENTER RD	2	QUINN, GARY & TAMI	2 CARPENTER RD	STANHOPE, NJ 078	R-3	6.01		0.75		5172.16	3075	205	228000
				238	508		25 CARPENTER RD	1	GONCALVES, JOSE	10 CATHERINE TERR	ANDOVER, NJ 0782	R-3	6.01		2.02		2502.77	3368	345	16000
				239	506		21 CARPENTER RD	15C	TOWNSHIP OF BYRAM	10 MANSFIELD DR	STANHOPE, NJ 078	R-3	6.01		0.77	TAX LIEN FC	0	3219	42	1
				240	507		15 CARPENTER RD	2	PEDERSEN, DOROTHY	PO BOX 259	STANHOPE, NJ 078	R-3	6.01		1.1		7816.73	2484	39	10000
				241	474.01		10 REIS AVE	2	GERBASIO, WILLIAM & BUCHAN	10 REIS AVE	STANHOPE, NJ 078	R-5	6.01		0.35		9153.19	2644	209	215000
				241	476.01		8 REIS AVE	2	JODY'S L W, LLC/CARMINE D CAN	3 BRADY DR	GLADSTONE, NJ 07	R-5	6.01		0.45		7767.1	3381	697	52000
				241	478		6 REIS AVE	2	FITZPATRICK, SEAN	6 REIS AVE	STANHOPE, NJ 078	R-5	6.01		0.22		6987.21	3477	27	231000
				241	479		4 REIS AVE	2	HENKEL, FREDERICK J JR	4 REIS AVE	STANHOPE, NJ 078	R-5	6.01		0.25		7887.63	3241	714	140000
				241	480		2 REIS AVE	2	KATZOFF, BRET P	2 REIS AVE	STANHOPE, NJ 078	R-5	6.01		0.45		4849.56	3298	813	62500
				241	482		24 LAKE DR	2	NYLANDER, PHILLIP	24 LAKE DR	STANHOPE, NJ 078	R-5	6.01		0.58		6274.65	2465	273	135000
				241	485		22 LAKE DR	2	FLORA, MICHAEL & LORRAINE M	22 LAKE DR	STANHOPE, NJ 078	R-5	6.01		0.35		8564.72			0
				241	487		20 LAKE DR	2	KRISTIANSEN, ROLF E & LINDA J	20 LAKE DR	STANHOPE, NJ 078	R-5	6.01		0.28		7251.22			0
				241	488.02		18 LAKE DR	2	KOVACH, RALPH & MONICA E	18 LAKE DR	STANHOPE, NJ 078	R-5	6.01		0.3		6088.46			0
				241	490		16 LAKE DR	2	DRAKE, MELINDA	16 LAKE DR	STANHOPE, NJ 078	R-5	6.01		0.21		6242.75	3202	987	1

Byram Township Tax Parcels

Trail Segment #	Park #	Targeted	Other Open Space	Block	Lot	Qual	Property Location	Property Class	Owner's Name	Owner's Mailing Address	City/State/Zip	Zone	Tax Map Page	Addtnl Lots	Acreeage	EPL Facility	Taxes 1	Deed Book	Deed Page	Sale Price
				241	491		14 LAKE DR	2	SPEER, ELIZABETH	14 LAKE DR	STANHOPE, NJ 078	R-5	6.01		0.45		5767.56			0
				241	493		8 LAKE DR	2	MONCATO, JOHN JR & WENDLIN	8 LAKE DR	STANHOPE, NJ 078	R-5	6.01		0.24		8688.8	3215	220	315000
				241	494		6 LAKE DR	2	CICCHETTI, LUCIANO	6 LAKE DR	STANHOPE, NJ 078	R-5	6.01		0.48		9603.41	3334	507	1
				241	496		4 LAKE DR	2	O'BRIEN, DEBORAH	64 4TH AVE #2R	NEW YORK, NY 100	R-5	6.01		0.48		6515.71	2461	282	1
				241	498		2 LAKE DR	2	RAFFAY, RUSSELL & MARIE	2 LAKE DR	STANHOPE, NJ 078	R-5	6.01		0.5		12442.95	2726	154	320000
				241	501		7 CARPENTER RD	2	MCCABE, MICHAEL J & KRISTIN	7 CARPENTER RD	STANHOPE, NJ 078	R-3	6.01		1.46		13786.51	2741	33	430000
				241	502		9 CARPENTER RD	1	AUKLAND PASTURES, LLC/NRLL	8 WHATNEY	IRVINE, CA 92618	R-3	6.01		0.87		1347.1	3425	319	51495
				241	503		SQUIRREL ST	1	AUKLAND PASTURES, LLC	8 WHATNEY	IRVINE, CA 92618	R-3	6.01		0.6		404.13	3432	344	54899
				241	504		3 SQUIRREL ST	1	GALLAGHER, JOHN & KRISTEN	48 RICHMOND RD	STANHOPE, NJ 078	R-3	6.01		0.62		329.69	2484	45	10000
				241	505		5 SQUIRREL ST	1	GERBASIO, WILLIAM	10 REIS AVE	STANHOPE, NJ 078	R-3	6.01		0.62		329.69	3405	818	1
				242	19		LAKE DR	1	LAKE LACKAWANNA INVESTMEN	PO BOX 89	STANHOPE, NJ 078	R-1	6.02		1.09		3392.57			0
				242	21		LAKE DR	1	LAKE LACKAWANNA INVESTMEN	PO BOX 89	STANHOPE, NJ 078	R-1	6.02		0.23		815.35			0
				242	22		9 LAKE DR	2	FERRETTI, LAWRENCE & BONNIE	103 PARKS ST	STATEN ISLAND, NY	R-5	6.02		0.44		7969.16	2732	326	10
				242	23.01		11 LAKE DR	2	RALPH, REGIS R JR & ROZANNE H	11 LAKE DR	STANHOPE, NJ 078	R-5	6.02		0.64		9525.42	3301	467	1
				242	24		13 LAKE DR	1	RALPH, REGIS R JR & ROZANNE H	11 LAKE DR	STANHOPE, NJ 078	R-5	6.02		0.2		709	3301	471	1
				242	25.01		15 LAKE DR	2	FEDERAL NATIONAL MORTGAGE	1010 W MOCKINGBIRD #100	DALLAS, TX 75247	R-5	6.02		0.15		11829.67	3489	59	100
				242	25.02		17 LAKE DR	2	FRANGOS, PETER E	17 LAKE DR	STANHOPE, NJ 078	R-5	6.02		0.23		10778.5			0
				242	26.01		21 LAKE DR	2	FAAS, SHARON M	21 LAKE DR	STANHOPE, NJ 078	R-5	6.02		0.34		6076.13	3425	512	171500
				242	26.02		23 LAKE DR	2	WOODWORTH, ROBERT & PATR	23 LAKE DR	STANHOPE, NJ 078	R-5	6.02		0.48		11198.66	2818	126	309000
				242	26.03		29 LAKE DR	2	KRIVOSHLIKOVA, LUDMILA & MA	29 LAKE DR	STANHOPE, NJ 078	R-5	6.02		0.2		7451.59	3205	666	189500
				242	26.04		31 LAKE DR	2	DONAHUE, MICHAEL & TAMMY	31 LAKE DR	STANHOPE, NJ 078	R-5	6.02		0.4		8623.14	3461	62	245000
				242	26.07		27 LAKE DR	2	WEINBERG, MARC & DONNA L	27 LAKE DR	STANHOPE, NJ 078	R-5	6.02		0.24		10750.14			0
				242	26.08		25 LAKE DR	2	AUCHTER, JARED & LAUREN	25 LAKE DR	STANHOPE, NJ 078	R-5	6.02		0.14		11173.84	3243	88	345000
				243	396		11 HEMINOVER ST	15C	TOWNSHIP OF BYRAM	10 MANSFIELD DR	STANHOPE, NJ 078	R-5	6.02		0.29	TAX LIEN FC	0			0
				243	397		13 HEMINOVER ST	1	BERGH, WM CLIFFORD	16 BEVERLY RD	MADISON, NJ 0794	R-5	6.02		0.23		733.82			0
				243	398		15 HEMINOVER ST	2	SMITH, STEPHEN & TIERNEY, KA	15 HEMINOVER ST	STANHOPE, NJ 078	R-5	6.02		0.2		7781.28	3368	558	1
				243	399		1 LAKE DR	2	O'TOOLE, JOSEPH	1 LAKE DR	STANHOPE, NJ 078	R-5	6.02		0.22		5189.88	2615	122	110500
				244	392		24 RICHMOND RD	2	DUNBAR, MATTHEW	24 RICHMOND RD	STANHOPE, NJ 078	R-5	6.02		0.18		7923.08	3295	475	230000
				244	393		22 RICHMOND RD	15F	ZANETTI, JOHN S	22 RICHMOND RD	STANHOPE, NJ 078	R-5	6.02		0.59	DISABLED V	0	2451	318	4000
				245	1		54 RICHMOND RD	2	HOSLER, TRACY M & REGINA	54 RICHMOND RD	STANHOPE, NJ 078	R-5	6.02		0.24		11556.7	2638	327	1
				245	3		52 RICHMOND RD	2	JORGENSEN, JOHN H	52 RICHMOND RD	STANHOPE, NJ 078	R-5	6.02		0.34		9254.15	3208	33	1
				245	5		50 RICHMOND RD	2	ELL, ANTHONY D	50 RICHMOND RD	STANHOPE, NJ 078	R-5	6.02		0.3		7791.91	2996	45	289500
				245	6.02		48 RICHMOND RD	2	GALLAGHER, JOHN M & KRISTEN	48 RICHMOND RD	STANHOPE, NJ 078	R-5	6.02		0.63		13407.19	2791	293	165000
				245	8		46 RICHMOND RD	2	GALLAGHER, JOHN M & MARJOR	46 RICHMOND RD	STANHOPE, NJ 078	R-5	6.02		0.5		10133.31	3232	603	320000
				245	10		42 RICHMOND RD	2	KOENIG, SKOT & DONNA	42 RICHMOND RD	STANHOPE, NJ 078	R-5	6.02		0.47		15495.2	2678	24	499000
				245	12		40 RICHMOND RD	2	MILENS, DOUGLAS W & SAMUEL	470 STANHOPE RD	SPARTA, NJ 07871	R-5	6.02		0.29		7685.56	3498	928	1
				245	13		38 RICHMOND RD	2	TUCKER, ROGER E & SUSAN J	38 RICHMOND RD	STANHOPE, NJ 078	R-5	6.02		0.3		13740.42			0
				245	14		36 RICHMOND RD	2	RUSH, DAVID J & O'NEILL-RUSH,	36 RICHMOND RD	STANHOPE, NJ 078	R-5	6.02		0.4		8451.28	2994	10	1
				245	16		34A RICHMOND RD	2	BYRNE, JOHN C & LUANN K	34A RICHMOND RD	STANHOPE, NJ 078	R-5	6.02		0.372		13240.58	3071	14	685000
				245	17.02		32 RICHMOND RD	2	LEPORE, FRANK & VIRGINIA E	32 RICHMOND RD	STANHOPE, NJ 078	R-5	6.02		0.3		10959.3	2577	123	1
				245	19		30 RICHMOND RD	1	LEPORE, FRANK & VIRGINIA E	32 RICHMOND RD	STANHOPE, NJ 078	R-5	6.02		0.17		602.65	2593	134	1
				245	19.01		28 RICHMOND RD	1	PATMOS, A ED & FREDERICKS, R	66 MIDDLE POND RD	SOUTHAMPTON, NJ	R-5	6.02		0.12		425.4			0
				245	19.02		RICHMOND RD	1	LAKE LACKAWANNA INVESTMEN	PO BOX 89	STANHOPE, NJ 078	R-5	6.02		0.1		319.05			0
				245	20		RICHMOND RD	1	LAKE LACKAWANNA INVESTMEN	PO BOX 89	STANHOPE, NJ 078	R-5	6.02		0.3		2747.38			0
				246	390		33 RICHMOND RD	2	GILBERT, MICHAEL & CARRIE	33 RICHMOND RD	STANHOPE, NJ 078	R-5	6.02		0.39		8089.69	3109	217	307000
				246	460		106 LACKAWANNA DR	2	RUDLOFF, WILLIAM & GAIL	106 LACKAWANNA DR	STANHOPE, NJ 078	R-5	6.02		0.65		8837.69	3213	511	117000
				246	463		108 LACKAWANNA DR	2	LEFEVER, WILLIAM P & DEBRA JE	108 LACKAWANNA DR	STANHOPE, NJ 078	R-5	6.02		0.23		6349.1	2745	40	182310
				246	464		55 RICHMOND RD	2	BARANOW, SOL ET AL	55 RICHMOND RD	STANHOPE, NJ 078	R-5	6.02		0.19		6558.1			0
				246	465.01		53 RICHMOND RD	2	BLAYER, JESSICA L	53 RICHMOND RD	STANHOPE, NJ 078	R-5	6.02		0.19		6342.01	3459	669	230000
				246	467		45 RICHMOND RD	2	CASSIDY, LINDA & DANIEL	45 RICHMOND RD	STANHOPE, NJ 078	R-5	6.02		0.69		12964.07	3396	136	385000
				246	471		37 RICHMOND RD	2	VAN DUNK, JOSEPH III & CURIEL	37 RICHMOND RD	STANHOPE, NJ 078	R-5	6.02		0.19		6501.53	2948	54	240000

Byram Township Tax Parcels

Trail Segment #	Park #	Targeted	Other Open Space	Block	Lot	Qual	Property Location	Property Class	Owner's Name	Owner's Mailing Address	City/State/Zip	Zone	Tax Map Page	Addtnl Lots	Acreeage	EPL Facility	Taxes 1	Deed Book	Deed Page	Sale Price
				246	472.02		35 RICHMOND RD	2	HASSING, ERIK A & HEIDE M G	35 RICHMOND RD	STANHOPE, NJ 078	R-5	6.02		0.19		8614.35	3014	294	310000
				246	474.02		31 RICHMOND RD	2	LORENZO, ANTONIO & MARIA	31 RICHMOND RD	STANHOPE, NJ 078	R-5	6.02		0.24		10011.08	3100	335	400000
				246	476		29 RICHMOND RD	2	HENNIGHAN, JOSEPH & BARBAR	29 RICHMOND RD	STANHOPE, NJ 078	R-5	6.02		0.32		9185.1	3442	970	298000
				246	478		100 LACKAWANNA DR	2	CLAWSON, DAVID M & TERESA I	100 LACKAWANNA DR	STANHOPE, NJ 078	R-5	6.02		0.35		8270.49	1888	197	161000
				246	478.01		102 LACKAWANNA DR	2	REITZ, COLLEEN	102 LACKAWANNA DR	STANHOPE, NJ 078	R-5	6.02		0.33		8394.56			0
				246	478.02		104 LACKAWANNA DR	2	DATTOLI, NICHOLAS & MONICA	104 LACKAWANNA DR	STANHOPE, NJ 078	R-5	6.02		0.42		8759.7	3347	581	237500
				246	478.03		27 RICHMOND RD	2	SZYMANSKI, WILLIAM & CHRISTI	27 RICHMOND RD	STANHOPE, NJ 078	R-5	6.02		0.42		9518.33	2231	238	161000
				246	478.04		25 RICHMOND RD	2	BOWE, RICHARD A & CONCETTA	PO BOX 615	STANHOPE, NJ 078	R-5	6.02		0.42		9619.28			0
				247	1		LACKAWANNA DR	1	LAKE LACKAWANNA INVESTMEN	PO BOX 89	STANHOPE, NJ 078	R-1	6.02		117		6221.48			0
				247	2		LACKAWANNA DR	1	LAKE LACKAWANNA INVESTMEN	PO BOX 89	STANHOPE, NJ 078	R-1	6.03		0.3		17.73			0
				247	3		LACKAWANNA DR	1	LAKE LACKAWANNA INVESTMEN	PO BOX 89	STANHOPE, NJ 078	R-1	6.03		1		53.18			0
				247.01	29		39 LAKE DR	2	MULDOON, ANDREW & JOANNE	720 HIGHLAND AVE	WESTFIELD, NJ 070	R-1	6.03		1.5		17721.46	2176	313	400000
				248	1		LAKE DR	4A	LAKE LACKAWANNA INVESTMEN	PO BOX 89	STANHOPE, NJ 078	G-C	6.03		22.5		12606.02			0
				248	304		50 LAKE DR	2	VAN DYKE, JAMES & ALLYSON	50 LAKE DR	STANHOPE, NJ 078	R-5	6.03		0.54		11202.2	3063	238	412500
				248	538.01		80 LAKE DR	2	DOLESE, MICHAEL	80 LAKE DR	BYRAM, NJ 07874	R-5	6.03		0.24		8624.99	3352	205	250000
				248	538.02		82 LAKE DR	2	JRV INVESTMENTS, LLC	7 ASHWOOD RD	RANDOLPH, NJ 078	R-5	6.03		0.55		15073.34	3419	229	150000
				249	27		35 LAKE DR	2	MCMICKLE, MARGARET & THOM	35 LAKE DR	STANHOPE, NJ 078	R-5	6.03		0.21		7212.23	2906	153	1
				249	28		37 LAKE DR	15C	TOWNSHIP OF BYRAM	10 MANSFIELD DR	STANHOPE, NJ 078	R-5	6.03		0.39	FORECLOSU	0			0
				249	29.01		39 LAKE DR	1	MULDOON, ANDREW & JOANNE	720 HIGHLAND AVE	WESTFIELD, NJ 070	R-5	6.03		0.03		106.35			0
				249	29.02		41 LAKE DR	2	FERRAIUOLO, RICHARD & LEE AN	41 LAKE DR	STANHOPE, NJ 078	R-5	6.03		0.33		10128.07			0
				249	31		43 LAKE DR	2	THURBER, GAIL M	39 TURTLEBACK RD	CALIFON, NJ 07830	R-5	6.03		0.27		7125.45	3359	245	1
				249	32.01		45 LAKE DR	2	PROCTOR, RICHARD W & ANDRE	45 LAKE DR	STANHOPE, NJ 078	R-5	6.03		0.32		11273.1	2633	1	185000
				249	34		47 LAKE DR	2	NELSON, BRENDA K	47 LAKE DR	STANHOPE, NJ 078	R-5	6.03		0.6		8979.49	3422	978	1
				249	36.02		49 LAKE DR	2	PROCTOR, RICHARD & PATRICIA	108 LARNED ROAD	SUMMIT, NJ 07901	R-5	6.03		0.28		9450.97			0
				249	37.02		51 LAKE DR	2	POMAR, ERASMO & KAREN	51 LAKE DR	STANHOPE, NJ 078	R-5	6.03		0.46		13658.89	3322	516	10
				249	41		53 LAKE DR	2	BLANCO, LEANDRO	53 LAKE DR	STANHOPE, NJ 078	R-5	6.03		0.24		11624.06	2821	313	429000
				249	42.02		55 LAKE DR	2	GRATTO, KATHERINE E	55 LAKE DR	STANHOPE, NJ 078	R-5	6.03		0.319		12779.73	3415	939	1
				249	45		57 LAKE DR	2	SMITH, MARK D & JOANN	57 LAKE DR	STANHOPE, NJ 078	R-5	6.03		0.213		12177.08			0
				249	46		59 LAKE DR	2	LUTZ, JOHN L III & JENNIFER M	59 LAKE DR	STANHOPE, NJ 078	R-5	6.03		0.18		10452.36	2350	38	225000
				249	48		61 LAKE DR	2	WALKER, KELLEY ANN	61 LAKE DR	STANHOPE, NJ 078	R-5	6.03		0.16		11475.17	2825	70	210000
				249	50		63 LAKE DR	2	MATTHEWS, GREGORY H JR & M	63 LAKE DR	STANHOPE, NJ 078	R-5	6.03		0.31		12460.68	2822	72	230000
				249	53		65 LAKE DR	2	BRZEE INVESTMENTS, LLC	45 BRIGHTON RD	ANDOVER, NJ 0782	R-5	6.03		0.31		6841.85	3433	58	141653
				249	56		67 LAKE DR	2	ALLEN, KENNETH, JOYCE ET AL	160 SQUANKUM YELLOWBROO	FARMINGDALE, NJ	R-5	6.03		0.39		7667.84	2876	50	175000
				249	59		69 LAKE DR	2	HESSE, JOSEPH R & DI CHELLIS, S	23 CHANDOGA DR	NEWTON, NJ 0786	R-5	6.03		0.31		1240.75	3002	246	455500
				249	62		71 LAKE DR	2	US BANK TRUST C/O RESICAP ST	3630 PEACHTREE RD NE	ATLANTA, GA 3032	R-5	6.03		0.84		9752.3	3450	645	100
				249	65		73 LAKE DR	1	HESSE, JOSEPH R & DI CHELLIS, S	23 CHANDOGA DR	NEWTON, NJ 0786	R-5	6.03		0.1		372.23	3002	246	455500
				249	66		75 LAKE DR	2	EGAN, MARY E	75 LAKE DR	STANHOPE, NJ 078	R-5	6.03		0.21		8052.39	3509	272	10
				249	68		77 LAKE DR	2	PAPROTA, LAWRENCE W & CHEF	77 LAKE DR	STANHOPE, NJ 078	R-5	6.03		0.36		12747.82	1781	220	150000
				249	70		79 LAKE DR	2	MCCLUSKEY, ANDREW & RACHE	79 LAKE DR	STANHOPE, NJ 078	R-5	6.03		0.14		10142.25	3381	117	290000
				249	70.01		81 LAKE DR	2	SLOAN, ROBERT M & KAREN	81 LAKE DR	STANHOPE, NJ 078	R-5	6.03		0.23		11074.58	3254	830	399000
				249	73		83 LAKE DR	2	MULLIGAN, EUGENE & CATHERIN	83 LAKE DR	STANHOPE, NJ 078	R-5	6.03		0.27		8071.97	1883	204	125000
				249	75.02		85 LAKE DR	2	CONKLIN, DEAN & GODUTO, ALL	85 LAKE DR	STANHOPE, NJ 078	R-5	6.03		0.17		9968.54	3319	862	282000
				249	77		87 LAKE DR	2	KOELLHOFFER, WILLIAM J & DEN	87 LAKE DR	STANHOPE, NJ 078	R-5	6.03		0.32		10684.63	2397	329	205000
				249	80		89 LAKE DR	2	ROWE, ALISA N	89 LAKE DR	STANHOPE, NJ 078	R-5	6.03		0.27		12861.26	3360	11	380000
				249	82		91 LAKE DR	2	CARBONE, FREDERICK J & MARY	91 LAKE DR	STANHOPE, NJ 078	R-5	6.03		0.36		14371.43	2223	350	212500
				249	85		93 LAKE DR	2	DIMAGGIO, MARY ANN & VINCE	93 LAKE DR	STANHOPE, NJ 078	R-5	6.03		0.26		10702.36	1838	334	157000
				249	87		95 LAKE DR	2	DAFGEK, MARGARET	95 LAKE DR	STANHOPE, NJ 078	R-5	6.03		0.11		7600.48	1805	266	40000
				249	88		97 LAKE DR	2	COMROE, DAVID EARL & PARKER	97 LAKE DR	STANHOPE, NJ 078	R-5	6.03		0.19		12329.51			0
				249	89.02		99 LAKE DR	2	STEFFENS, SHAWN & JILL	99 LAKE DR	STANHOPE, NJ 078	R-5	6.03		0.24		9036.21	2320	15	145000
				249	91		101 LAKE DR	2	LOVALLO, JENNIFER	101 LAKE DR	STANHOPE, NJ 078	R-5	6.03		0.21		7143.18	3483	19	170000
				249	92		103 LAKE DR	2	PRUDEN, JEFFREY R	143 LAKAWANNA DR	STANHOPE, NJ 078	R-5	6.03		0.17		8731.34	3445	245	75000

Byram Township Tax Parcels

Trail Segment #	Park #	Targeted	Other Open Space	Block	Lot	Qual	Property Location	Property Class	Owner's Name	Owner's Mailing Address	City/State/Zip	Zone	Tax Map Page	Addtnl Lots	Acreage	EPL Facility	Taxes 1	Deed Book	Deed Page	Sale Price
				249	93		105 LAKE DR	2	DEMPSEY, LISA A & WILLIAM J	105 LAKE DR	STANHOPE, NJ 078	R-5	6.03		0.26		13176.77	2541	285	1
				249	94.02		107 LAKE DR	2	SAGEWOOD KT II, LLC	745 5TH AVE,SUITE 500	NEW YORK, NY 101	R-5	6.03		0.22		10042.99	3455	920	140000
				249	96.02		109 LAKE DR	2	SARTOR, CHRISTOPHER & MEGA	6 LAKE DR	STANHOPE, NJ 078	R-5	6.03		0.15		13502.91	3490	562	375000
				249	98		111 LAKE DR	2	ORDEMANN, RYAN T	111 LAKE DR	STANHOPE, NJ 078	R-5	6.03		0.12		8153.5	3439	845	290000
				249	99		113 LAKE DR	2	SMITH, JENNIFER L	145 PINEWOOD PL	TEANECK, NJ 07664	R-5	6.03		0.26		9057.48	3268	412	180000
				249	101		115 LAKE DR	2	WARDEN, TREVOR J ET AL	21 AUTUMN RIDGE RD	ANDOVER, NJ 0782	R-5	6.03		0.27		12386.23	3449	674	266002
				250	104		119 LAKE DR	2	AGENS, HARRY C	119 LAKE DR	STANHOPE, NJ 078	R-5	6.03		0.23		6421.69			0
				250	106		121 LAKE DR	2	TURNER, ELIZABETH A	121 LAKE DR	STANHOPE, NJ 078	R-5	6.03		0.27		10191.88	3376	531	321500
				250	108		123 LAKE DR	2	APPLEYARD, ALETHEA G	123 LAKE DR	STANHOPE, NJ 078	R-5	6.03		0.21		7043.92			0
				250	110		125 LAKE DR	2	JACKMAN, JANICE M	125 LAKE DR	STANHOPE, NJ 078	R-5	6.03		0.31		9032.66			0
				250	113		127 LAKE DR	2	UTTER, DAVID & KIM	127 LAKE DR	STANHOPE, NJ 078	R-5	6.03		0.28		11464.53	2974	220	330000
				250	116		129 LAKE DR	2	GARCIA, FREDY O	44 WEST 41ST STREET	BAYONNE, NJ 0700	R-5	6.03		0.11		6955.29	3361	805	180000
				250	117		131 LAKE DR	2	SAVOLLAINE, JOHN A & CATHERIN	7 EDGEMERE DR	MATAWAN, NJ 077	R-5	6.03		0.11		7405.51	2945	79	1
				250	118		133 LAKE DR	2	BROWN, KERRY B	133 LAKE DR	STANHOPE, NJ 078	R-5	6.03		0.23		8153.5	3303	705	230000
				250	120		135 LAKE DR	2	CAROLLO, JAMES P & WILCOX, J	135 LAKE DR	STANHOPE, NJ 078	R-5	6.03		0.12		6700.05	3451	1	150000
				250	121		137 LAKE DR	2	ORLANDO, ROBBIN	137 LAKE DR	STANHOPE, NJ 078	R-5	6.03		0.11		7632.39	2620	310	160000
				250	122		139 LAKE DR	2	O'HAGAN, MICHAEL	139 LAKE DR	STANHOPE, NJ 078	R-5	6.03		0.15		11035.59	3272	266	100
				250	124		141 LAKE DR	2	RAFFERTY, HENRY A & PATRICIA	141 LAKE DR	STANHOPE, NJ 078	R-5	6.03		0.16		9073.35			0
				250	129		145 LAKE DR	2	FALLENI, THOMAS J & LAURA S	145 LAKE DR	STANHOPE, NJ 078	R-5	6.03		0.28		12868.35	2812	259	262500
				250	131		147 LAKE DR	2	HUA, DAVID	102 TOMPKINS CI	STATEN ISLAND, NY	R-5	6.03		0.15		6168.3	3307	184	133000
				250	133		149 LAKE DR	2	CHORUN, JOSEPH & KATHERINE	149 LAKE DR	STANHOPE, NJ 078	R-5	6.03		0.14		8192.5			0
				250	135		151 LAKE DR	2	ROBINSON, BRIDGET P	151 LAKE DR	STANHOPE, NJ 078	R-5	6.03		0.28		8151.65			0
				250	677		155 LAKE DR	2	PROSKEY, EDWARD L & VICTORIA	155 LAKE DR	STANHOPE, NJ 078	R-5	6.04		0.822		14371.43	3335	749	425000
				251	126		142 LAKE DR	2	PRICHARD, DAVID R & ELIZABETH	142 LAKE DR	STANHOPE, NJ 078	R-5	6.03		0.24		8178.32			0
				251	129		144 LAKE DR	2	DAY, CURTIS J & JANE A	144 LAKE DR	STANHOPE, NJ 078	R-5	6.03		0.16		7387.78			0
				251	131		146 LAKE DR	2	AZERI, ZILVEN & NUR	146 LAKE DR	STANHOPE, NJ 078	R-5	6.03		0.16		6863.12	2407	322	138000
				251	133		148 LAKE DR	2	DUGUAY, DANIEL F & CINIGLIA, J	148 LAKE DR	STANHOPE, NJ 078	R-5	6.03		0.16		7508.31			0
				251	135		150 LAKE DR	2	LUMKONG, NICHOLAS	HENSYN VILG BLDG L APT 1A	BUDD LAKE, NJ 078	R-5	6.03		0.16		7004.92	3376	19	165000
				251	137		152 LAKE DR	2	CICCONI, RICHARD & NANCY	152 LAKE DR	STANHOPE, NJ 078	R-5	6.03		0.2		6405.82			0
				251	138		158 LAKE DR	2	US BANK NATIONAL ASSOC	200 BUSINESS PARK DR, 103	ARMONK, NY 1050	R-5	6.04		0.28		9248.91	3425	701	100
				251	141		162 LAKE DR	2	SCHENKEL, WILLIAM & GEORGIA	162 LAKE DR	STANHOPE, NJ 078	R-5	6.04		0.208		12765.55	2665	233	1
				251	143		164 LAKE DR	2	MAIDA, RICHARD C & ANN MARI	164 LAKE DR	STANHOPE, NJ 078	R-5	6.04		0.38		8681.71	3493	901	312000
				251	147		168 LAKE DR	2	REEVES, JEROME E & BRANCH, D	84-51 BEVERLY RD APT 2T	KEW GARDENS, NY	R-5	6.04		0.27		7508.31	2522	261	200000
				251	683		LAKE DR	1	CICCONI, RICHARD & NANCY	152 LAKE DR	STANHOPE, NJ 078	R-5	6.04		0.09		333.23			0
				252	138		159 LAKE DR	2	US BANK NATIONAL ASSOC	200 BUSINESS PARK DR, 103	ARMONK, NY 1050	R-5	6.04		0.07		272.97	3425	701	100
				252	140		161 LAKE DR	2	SCHENKEL, GEORGIANNA	162 LAKE DR	STANHOPE, NJ 078	R-5	6.04		0.03		131.17	2529	30	3000
				252	141		163 LAKE DR	2	CARRARA, GIACOMO	322 ST THOMAS DR	TOMS RIVER, NJ 08	R-5	6.04		0.07		542.39	2264	111	2500
				252	143		165 LAKE DR	2	MAIDA, RICHARD C & ANN MARI	164 LAKE DR	STANHOPE, NJ 078	R-5	6.04		0.09		397.04	3493	901	312000
				252	147		168 LAKE DR	2	REEVES, JEROME E & BRANCH, D	84-51 BEVERLY RD APT 2T	KEW GARDENS, NY	R-5	6.04		0.13		524.66			0
				252	149		LAKE DR	1	BECK-VALIANTE, SUSAN	174 LAKE DR	STAHOPE, NJ 0787	R-5	6.04		0.25		223.34	3310	765	1
				252	683		LAKE DR	1	CICCONI, RICHARD & NANCY	152 LAKE DR	STANHOPE, NJ 078	R-5	6.04		0.03		106.35	1927	10	1900
				253	13		10 BROWN DR	2	TITUS, HELEN	10 BROWN DR	STANHOPE, NJ 078	R-5	6.04		0.28		7472.86	3289	443	1
				253	14		8 BROWN DR	2	STOCKER, JULIUS & ROSE	8 BROWN DR	STANHOPE, NJ 078	R-5	6.04		0.28		7476.41			0
				253	15		6 BROWN DR	2	SMITH, CRAIG J & CICCETTI-SM	6 BROWN DR	STANHOPE, NJ 078	R-5	6.04		0.28		9305.63	3416	939	200000
				253	16		4 BROWN DR	2	LAZDINS, JURIS & DAINA	4 BROWN DR	STANHOPE, NJ 078	R-5	6.04		0.28		7745.83			0
				253	17		2 BROWN DR	2	BALSER, JAMES R & PATRICIA A	2 BROWN DR	STANHOPE, NJ 078	R-5	6.04		0.28		8522.18			0
				254	5		194 LAKE DR	2	TRUNZO, DINA	194 LAKE DR	STANHOPE, NJ 078	R-5	6.04		0.29		6788.68	3258	717	189000
				254	6		196 LAKE DR	2	GALLOTTO, GASPAR - ESTATE	196 LAKE DR	STANHOPE, NJ 078	R-5	6.04		0.34		7930.17	3023	1	1
				254	7		198 LAKE DR	2	CONTE, ANTHONY J & MARGARE	153 N LOCUST LAKE RD	BLAIRSTOWN, NJ 0	R-5	6.04		0.28		7448.05			0
				254	8		200 LAKE DR	15F	DELPOME, MARCIA & STEPHEN	200 LAKE DR	STANHOPE, NJ 078	R-5	6.04		0.28	DISABLED V	0	3291	271	1
				254	9		202 LAKE DR	2	CROTHERS, JENNELLE & DENNIS	1310 MINNESOTA ST #109	SAN FRANCISCO, CA	R-5	6.04		0.31		7901.81	3460	900	120000

Byram Township Tax Parcels

Trail Segment #	Park #	Targeted	Other Open Space	Block	Lot	Qual	Property Location	Property Class	Owner's Name	Owner's Mailing Address	City/State/Zip	Zone	Tax Map Page	Addtnl Lots	Acreeage	EPL Facility	Taxes 1	Deed Book	Deed Page	Sale Price
				254	10		204 LAKE DR	2	VAL'LE, FELIPE & PATRICIA	204 LAKE DR	STANHOPE, NJ 078	R-5	6.04		0.29		8057.79	3510	881	253000
				254	11		5 BROWN DR	2	US BANK TRUST C/O RESICAP ST	3630 PEACHTREE RD, NE	ATLANTA, GA 3032	R-5	6.04		0.27		7309.79	3427	526	100
				254	12		206 LAKE DR	2	CERCIELLO, JOHN J JR	206 LAKE DR	STANHOPE, NJ 078	R-5	6.04		0.26		7221.17			0
				255	1		175 LAKE DR	2	GETTO, PAUL & ARLENE	175 LAKE DR	STANHOPE, NJ 078	R-5	6.04		0.27		9305.63	1872	50	134000
				255	2		177 LAKE DR	2	TULLO, PAMELA K	177 LAKE DR	STANHOPE, NJ 078	R-5	6.04		0.25		9709.76	3011	125	1
				255	3		179 LAKE DR	2	ERICKSON, JOHN D IV	179 LAKE DR	STANHOPE, NJ 078	R-5	6.04		0.32		11854.48	3510	811	322500
				255	4		181 LAKE DR	2	MARONE, CHARLES & ALLISON	181 LAKE DR	STANHOPE, NJ 078	R-5	6.04		0.23		10645.64	3161	150	1
				255	168		185 LAKE DR	2	SIEGRIST, CAROL A	185 LAKE DR	STANHOPE, NJ 078	R-5	6.04		0.14		8827.05	3351	248	1
				255	169		189 LAKE DR	2	BRADY, CHARLES & AVYRIL	189 LAKE DR	STANHOPE, NJ 078	R-5	6.04		0.13		482.12	3209	616	320000
				255	170.02		189 LAKE DR	2	BRADY, CHARLES & AVYRIL	189 LAKE DR	STANHOPE, NJ 078	R-5	6.04		0.11		9536.05	3209	616	320000
				255	172		191 LAKE DR	2	MURRAY, THOMAS & BYRNE, EIL	191 LAKE DR	STANHOPE, NJ 078	R-5	6.04		0.16		7433.87	2832	88	220000
				255	174		1 PINE POINT LN	2	MEADE, TIMOTHY E & LYNNE P	1 PINE POINT LN	STANHOPE, NJ 078	R-5	6.04		0.12		7370.06	2812	255	210000
				255	175		193 LAKE DR	2	PALMER, BRUCE C & MARCI	193 LAKE DR	STANHOPE, NJ 078	R-5	6.04		0.3		10486.11	2118	167	136000
				255	175.01		3 PINE POINT LN	2	CONDORSON, ALFONSO R	3 PINE POINT LN	STANHOPE, NJ 078	R-5	6.04		0.1		6873.76	3364	132	1
				255	175.02		5 PINE POINT LN	2	WRIGHT, WILLIAM F & MARY AN	5 PINE POINT LN	STANHOPE, NJ 078	R-5	6.04		0.11		7440.96			0
				255	176.01		6 PINE POINT LN	2	SPRINGER, FREDERICK A III	6 PINE POINT LN	STANHOPE, NJ 078	R-5	6.04		0.14		6666.3	3481	463	1
				255	176.02		7 PINE POINT LN	2	COLUCCIO, FRANK J & NITTOLO,	7 PINE POINT LN	STANHOPE, NJ 078	R-5	6.04		0.18		11088.76	2329	227	162000
				255	177.02		195 LAKE DR	2	HOUSTON, DEAN & DEBORAH	195 LAKE DR	STANHOPE, NJ 078	R-5	6.04		0.13		8610.81	3411	113	270000
				255	179		197 LAKE DR	2	PIRNOS, CHAD W & MELISSA A	197 LAKE DR	STANHOPE, NJ 078	R-5	6.04		0.31		11166.75	3253	543	332690
				255	182		199 LAKE DR	2	BAEZ, WILFREDO & ANA L	199 LAKE DR	STANHOPE, NJ 078	R-5	6.04		0.22		8380.38	2864	133	305000
				255	184		201 LAKE DR	2	BAEZ, DAVEN A	201 LAKE DRIVE	STANHOPE, NJ 078	R-5	6.04		0.44		12393.32	2646	20	165000
				255	187		203 LAKE DR	2	WEINBERG, WILLIAM	203 LAKE DR	STANHOPE, NJ 078	R-5	6.04		0.58		11397.18	3246	873	327000
				255	191		205 LAKE DR	2	HEINEMAN, TIFFANY L & RODRIC	205 LAKE DR	STANHOPE, NJ 078	R-5	6.04		0.28		6622.06	3446	511	238000
				255	196		209 LAKE DR	2	ZAVIST, MICHAEL & KIMBERLY A	209 LAKE DR	STANHOPE, NJ 078	R-5	6.04		3.32		12694.65	2184	104	1
				255	199		211 LAKE DR	2	WREDE, KYLE J	211 LAKE DR	STANHOPE, NJ 078	R-5	6.04		0.26		8515.09	3464	315	135000
				255	202		215 LAKE DR	2	TWOMEY, WM H & ALTA R	215 LAKE DR	STANHOPE, NJ 078	R-5	6.04		0.19		6934.02			0
				255	204		217 LAKE DR	1	TWOMEY, WILLIAM H & ALTA R	215 LAKE DR	STANHOPE, NJ 078	R-5	6.04		0.11		389.95			0
				255	205		219 LAKE DR	1	GINTER, WINFRED R	43 MAPLE AVE	NETCONG, NJ 0785	R-5	6.04		0.19		673.55			0
				255	206		221 LAKE DR	2	QUICKEN LOANS INC	65 WOODWARD AVE	DETROIT, MI 48224	R-5	6.04		0.3		11372.36	3510	579	100
				255	207		223 LAKE DR	2	ANKIEL, CONRAD J & JANET M	223 LAKE DRIVE	STANHOPE, NJ 078	R-5	6.04		0.47		9114.2	2495	16	1
				255	209		225 LAKE DR	2	BOURLIER, MICHAEL F & MARGA	225 LAKE DR	STANHOPE, NJ 078	R-5	6.04		0.51		12910.89	2810	7	1
				255	212		227 LAKE DR	2	LESASKI, STEVE J & DONNA J	227 LAKE DR	STANHOPE, NJ 078	R-5	6.04		0.28		7224.71			0
				255	213.01		229 LAKE DR	2	MACMILLAN, HUGH & EMMA	229 LAKE DR	STANHOPE, NJ 078	R-5	6.04		0.14		8529.27	2908	84	265000
				255	214		231 LAKE DR	2	ROBERTS, KELLY P	231 LAKE DR	BYRAM, NJ 07874	R-5	6.04		0.15		8561.18	3371	747	209000
				255	215		233 LAKE DR	2	ROBBINS, DONALD & GREEN, NA	233 LAKE DR	STANHOPE, NJ 078	R-5	6.04		0.2		12308.24	2276	287	190000
				255	216.02		235 LAKE DR	1	TONGLEN, LLC	233 LAKE DR	STANHOPE, NJ 078	R-5	6.04		0.37		7121.91	3489	261	45000
				255	219		237 LAKE DR	2	SHEPHERD, DAVID	237 LAKE DR	STANHOPE, NJ 078	R-5	6.04		0.24		7752.92	2417	91	1
				255	222		239 LAKE DR	2	ANDOLENA, GARY & HELENE	239 LAKE DR	STANHOPE, NJ 078	R-5	6.04		0.35		9614.04	3083	269	380000
				255	225		241 LAKE DR	2	OSGOOD, MONICA G	241 LAKE DR	STANHOPE, NJ 078	R-5	6.04		0.35		9784.2	3447	785	1
				256	1		208 LAKE DR	2	MASCELLINO, FELECIA & BANGH	208 LAKE DR	BYRAM, NJ 07874	R-5	6.04		0.35		8795.15	3465	761	175000
				256	2		210 LAKE DR	2	METZLER, ROBERT & EVELYN	210 LAKE DR	STANHOPE, NJ 078	R-5	6.04		0.61		9855.1	2741	286	268000
				256	3		212 LAKE DR	2	LONGO, ROSALIE	212 LAKE DR	STANHOPE, NJ 078	R-5	6.04		0.69		9103.56	2642	197	1
				256	4		214 LAKE DR	2	EBELING, ROBERT JOSEPH & SUA	214 LAKE DR	STANHOPE, NJ 078	R-5	6.04		0.4		7951.44			0
				256	5		1 LUBBERS TR	2	ROONEY, STEPHEN V & NICOLE C	1 LUBBERS TR	STANHOPE, NJ 078	R-5	6.04		0.54		11645.33	3490	208	300000
				256	567		216 LAKE DR	15C	TOWNSHIP OF BYRAM	10 MANSFIELD DR	STANHOPE, NJ 078	R-5	6.04		0.17	FORECLOSURE	0			0
				256	568		218 LAKE DR	2	SHERBA, GEORGE M JR	218 LAKE DR	STANHOPE, NJ 078	R-5	6.04		0.34		8532.82	3163	10	0
				256	570		222 LAKE DR	2	GEBBIA, RALPH	222 LAKE DRIVE	STANHOPE, NJ 078	R-5	6.04		0.34		7866.36	3503	279	182500
				256	572		224 LAKE DR	2	MANNING, JOHN JR & CARROLL	224 LAKE DR	STANHOPE, NJ 078	R-5	6.04		0.34		7036.83			0
				256	574		226 LAKE DR	1	CARR, KEVIN	8 BROAD AVE	STANHOPE, NJ 078	R-5	6.04		0.47		907.52			0
				256	575		230 LAKE DR	2	THOMPSON, ANDREW T & BETH	230 LAKE DR	BYRAM TWP, NJ 07	R-5	6.04		0.49		6168.3	3480	746	218000
				256	577		234 LAKE DR	2	MAZZAWY, A TOUFIE & JIMEAL	234 LAKE DR	STANHOPE, NJ 078	R-5	6.04		0.33		7735.19	3400	992	1

Byram Township Tax Parcels

Trail Segment #	Park #	Targeted	Other Open Space	Block	Lot	Qual	Property Location	Property Class	Owner's Name	Owner's Mailing Address	City/State/Zip	Zone	Tax Map Page	Addtnl Lots	Acreeage	EPL Facility	Taxes 1	Deed Book	Deed Page	Sale Price
				256	578		238 LAKE DR	2	JOHNSON, KATHLEEN	238 LAKE DR	STANHOPE, NJ 078	R-5	6.04		0.58		7561.49	2416	198	129900
				256	581.02		240 LAKE DR	2	LEAVY, AMANDA	240 LAKE DR	STANHOPE, NJ 078	R-5	6.04		0.36		7983.34	3357	289	270000
				256	581.03		242 LAKE DR	2	FASANO, LORRAINE	242 LAKE DR	STANHOPE, NJ 078	R-5	6.04		0.31		7006.62			0
		2010 List	Yes	256	582		LACKAWANNA TR	15C	TOWNSHIP OF BYRAM	10 MANSFIELD DR	STANHOPE, NJ 078	OS	6.04		0.36	VACANT LA	0	3267	535	1
12		2010 List	Yes	256	585		LACKAWANNA TR	15C	TOWNSHIP OF BYRAM	10 MANSFIELD DR	STANHOPE, NJ 078	OS	6.04		1.86	VACANT LA	0	3267	535	1
12				257	605	QFARM	LACKAWANNA TR	3B	LAKE LACKAWANNA INVESTMEN	PO BOX 89	STANHOPE, NJ 078	R-3	6.04		3.24		14.18			0
12				257	614		LACKAWANNA TR	15C	TOWNSHIP OF BYRAM	10 MANSFIELD DR	STANHOPE, NJ 078	R-3	6.04		0.7	FORECLOSU	0			0
12		2010 List	Yes	257	616		LACKAWANNA TR	15C	TOWNSHIP OF BYRAM	10 MANSFIELD DR	STANHOPE, NJ 078	OS	6.04		1.3	VACANT LA	0	3267	535	1
12		2010 List	Yes	258	623		LACKAWANNA TR	15C	TOWNSHIP OF BYRAM	10 MANSFIELD DR	STANHOPE, NJ 078	OS	6.04		2.17	VACANT LA	0	3267	535	1
				259	1		244 LAKE DR	1	LAKE LACKAWANNA INVESTMEN	PO BOX 89	STANHOPE, NJ 078	R-3	6.04		4.4		1169.85			0
				260	1		LACKAWANNA DR	1	RALPH, REGIS	11 LAKE DRIVE	STANHOPE, NJ 078	R-3	6.04		0.04		70.9			0
				261	261.01		220 LACKAWANNA DR	2	KOREN, ROBERTA ET AL	220 LACKAWANNA DR	STANHOPE, NJ 078	R-5	6.04		0.14		6338.46	2228	197	1
				261	261.02		218 LACKAWANNA DR	2	LAUDICINA, ADAM	218 LACKAWANNA DR	STANHOPE, NJ 078	R-5	6.04		0.2		6154.12	3279	549	190000
				261	261.03		216 LACKAWANNA DR	2	DMOCH, GARY JOHN	216 LACKAWANNA DR	STANHOPE, NJ 078	R-5	6.04		0.66		20738.25	1735	13	204000
				261	264.01		LACKAWANNA DR	1	DMOCH, GARY JOHN	171-22 NORTHERN BOULEVARD	FLUSHING, NY 113	R-5	6.04		0.03		92.17			0
				261	265		212 LACKAWANNA DR	2	BACKLE, CARYN & ELLEN RUSSEL	212 LACKAWANNA DR	STANHOPE, NJ 078	R-5	6.04		0.43		8256.31	2007	300	120000
				261	695		LACKAWANNA DR	1	LAKE LACKAWANNA INVESTMEN	PO BOX 89	STANHOPE, NJ 078	R-5	6.04		0.3		159.53			0
				261	697		LACKAWANNA DR	1	DE STEFANO, LOUIS & VIRGINIA	6 LISA LANE	EAST HANOVER, NJ	R-5	6.04		0.21		634.56			0
				262	691		1 OLD WOLF LAKE RD	2	KUIPERS, TODD & MARTIN, JOSE	1 OLD WOLF LAKE RD	ANDOVER, NJ 0782	R-1	8.02		1.28		9809.02	3033	188	382000
				263	692	QFARM	LACKAWANNA DR	3B	CARDIA COMPANY, INC C/O IAT	48 WALL STREET, 30TH FL	NEW YORK, NY 106	R-3	8.02		3.43		17.73	2728	76	1
				263	696		223 LACKAWANNA DR	2	CHARLES, JOHN W	223 LACKAWANNA DR	STANHOPE, NJ 078	R-3	8.02		2.37		4980.73			0
				263	698		219 LACKAWANNA DR	2	RAYMOND, DOUGLAS	57 UNNEGERS AVE	SUCCASUNNA, NJ	R-3	8.02		1.1		7097.09	3478	667	76900
				263	699		LACKAWANNA DR	1	DE STEFANO, LOUIS & VIRGINIA	6 LISA LANE	EAST HANOVER, NJ	R-3	8.02		1.8		2254.62			0
				263	701		211 LACKAWANNA DR	2	MCCLELLAN, ROBERT & DARLEN	211 LACKAWANNA DR	STANHOPE, NJ 078	R-3	8.02		3.44		10365.58	2410	110	165000
				263	702		LACKAWANNA DR	1	CARDIA COMPANY, INC C/O IAT	48 WALL STREET, 30TH FL	NEW YORK, NY 106	R-3	8.02		0.11		350.96			0
				264	268.01		LACKAWANNA DR	1	MCCLELLAN, ROBERT & DARLEN	211 LACKAWANNA DR	STANHOPE, NJ 078	R-3	8.02		1.79		758.63			0
				264	268.02		LACKAWANNA DR	1	MCCLELLAN, ROBERT & DARLEN	211 LACKAWANNA DR	STANHOPE, NJ 078	R-3	8.02		0.54		216.25			0
				264	276		195 LACKAWANNA DR	2	FRANCONE, ROSANNE	195 LACKAWANNA DR	STANHOPE, NJ 078	R-5	8.01		0.32		6373.91	1803	115	1
				264	277		LACKAWANNA DR	1	FRANCONE, ROSANNE	195 LACKAWANNA DR	STANHOPE, NJ 078	R-5	8.01		0.27		847.26			0
				264	280		187 LACKAWANNA DR	2	ZAKHRA, SHAWKI & SALWA	285 PARK AVE, APT 3201	POOLER, GA 31322	R-5	8.01		0.505		6856.03	2133	350	81500
				264	289		189 LACKAWANNA DR	2	QUINONES, LUZ N	189 LACKAWANNA DR	STANHOPE, NJ 078	R-5	8.01		0.22		5303.32	3445	334	142500
				264	703		LACKAWANNA DR	1	CARDIA COMPANY, INC C/O IAT	48 WALL STREET, 30TH FL	NEW YORK, NY 106	R-5	8.02		1.26		3261.4	2728	79	1
				264	705		207 LACKAWANNA DR	15C	TOWNSHIP OF BYRAM	10 MANSFIELD DR	STANHOPE, NJ 078	R-5	8.02		0.56	FORECLOSU	0			0
				264	706		LACKAWANNA DR	1	CARDIA COMPANY, INC C/O KEL	48 WALL ST, 30TH FLR	NEW YORK, NY 102	R-5	8.02		0.55		1240.75	2797	159	1
				264	709		201 LACKAWANNA DR	2	SEKIYA, STEVEN	201 LAKAWANNA DR	STANHOPE, NJ 078	R-5	8.02		1.84		8958.22	3340	916	326000
				264	710		197 LACKAWANNA DR	2	SMITH, GARY & KATHLEEN E	197 LACKAWANNA DR	STANHOPE, NJ 078	R-5	8.01		0.63		5944.97			0
				264	711		191 LACKAWANNA DR	2	RUIZ, JOHN JR	191 LACKAWANNA DR	STANHOPE, NJ 078	R-5	8.01		0.73		5640.1	3468	653	140000
				264	715		181 LACKAWANNA DR	15D	CRANBERRY LK VOL FIRE DEPT	181 LACKAWANNA DR	STANHOPE, NJ 078	R-5	8.01		0.52	FIRE HOUSE	0			0
				264	717		4 ROSEVILLE RD	2	FLUMARA, MARK A & MORELLA	4 ROSEVILLE RD	STANHOPE, NJ 078	R-5	8.01		0.51		9068.11	3206	401	1
				264	721		6 ROSEVILLE RD	2	BOUYET, ERNEST III	6 ROSEVILLE RD	STANHOPE, NJ 078	R-5	8.01		0.464		9011.39	3292	680	1
				264	722		10 ROSEVILLE RD	2	SEMERARO, FRANK T	10 ROSEVILLE RD	STANHOPE, NJ 078	R-5	8.01		1.066		7004.92	3193	923	255000
				265	268		LK LACKAWANNA DR	1	MCCLELLAN, ROBERT & DARLEN	211 LACKAWANNA DR	STANHOPE, NJ 078	R-5	6.04		0.02		60.27			0
				265	270		206 LACKAWANNA DR	2	TISCH, GARY N & MARYANN O	206 LACKAWANNA DR	STANHOPE, NJ 078	R-5	6.04		0.62		8997.21	3337	243	1
				265	272.02		LACKAWANNA DR	1	SEKIYA, STEVEN	201 LAKAWANNA DR	STANHOPE, NJ 078	R-5	6.03		0.09		272.97	3340	916	326000
				265	273		201 LACKAWANNA DR	2	SEKIYA, STEVEN	201 LAKAWANNA DR	STANHOPE, NJ 078	R-5	6.03		0.15		464.4	3340	916	326000
				265	274		LACKAWANNA DR	1	NYHUIS, JOSEPH	22A GREENWOOD LK TNPK	RINGWOOD, NJ 07	R-5	6.03		0.08		241.06			0
				265	275		197 LACKAWANNA DR	2	SMITH, GARY & KATHLEEN E	197 LACKAWANNA DR	STANHOPE, NJ 078	R-5	6.03		0.09		283.6			0
				265	276		194 LACKAWANNA DR	2	CONNELLY, RON P & LYNNE D	194 LACKAWANNA DR	STANHOPE, NJ 078	R-5	6.03		0.17		10253.84			0
				265	278.01		192 LACKAWANNA DR	2	FABIAN, JEAN M TST	23571 SANDYCREEK TER 1205	BONITA SPRINGS, F	R-5	6.03		0.23		9440.34	3275	255	100
				265	279		189 LACKAWANNA DR	1	QUINONES, LUZ N	189 LACKAWANNA DR	STANHOPE, NJ 078	R-5	6.03		0.07		212.7	3445	334	142500
				265	280		188 LACKAWANNA DR	1	MANCINI, THOMAS M ET AL	186 LACKAWANNA DR	STANHOPE, NJ 078	R-5	6.03		0.06		180.8			0

Byram Township Tax Parcels

Trail Segment #	Park #	Targeted	Other Open Space	Block	Lot	Qual	Property Location	Property Class	Owner's Name	Owner's Mailing Address	City/State/Zip	Zone	Tax Map Page	Addtnl Lots	Acreeage	EPL Facility	Taxes 1	Deed Book	Deed Page	Sale Price
				265	281.01		186 LACKAWANNA DR	2	MANCINI, THOMAS M	186 LACKAWANNA DR	STANHOPE, NJ 078	R-5	6.03		0.06		5966.24	3207	160	1
				265	281.02		LACKAWANNA DR	1	MANCINI, THOMAS M ET AL	186 LACKAWANNA DR	STANHOPE, NJ 078	R-5	6.03		0.11		333.23			0
				265	282		182 LACKAWANNA DR	2	NICKEL, MARKO K	182 LACKAWANNA DR	STANHOPE, NJ 078	R-5	6.03		0.14		5414.91	2125	296	1
				265	283		180 LACKAWANNA DR	1	NICKEL, MARKO	182 LACKAWANNA DR	STANHOPE, NJ 078	R-5	6.03		0.15		453.76	3207	916	1
				265	284		LACKAWANNA DR	2	NICKEL, MARKO K	182 LACKAWANNA DR	STANHOPE, NJ 078	N-C	6.03		0.13		506.94			0
				265	285		176 LACKAWANNA DR	1	NICKEL, MARKO K	182 LACKAWANNA DR	STANHOPE, NJ 078	N-C	6.03		0.11		389.95			0
				265	286		174 LACKAWANNA DR	2	FALCONER, DONALD E & CAROL	175 LACKAWANNA DR	STANHOPE, NJ 078	N-C	6.03		0.8		6451.9	3019	134	1
				265	287		172 LACKAWANNA DR	4A	TWO JERSEY BOYS REAL ESTATE	11 ALCOR RD	RANDOLPH, NJ 078	N-C	6.03		0.62		16112.03	3213	282	398000
				266	287.01		171 LACKAWANNA DR	2	LINDER, ELLEN R	171 LAKE LACKAWANNA	STANHOPE, NJ 078	N-C	8.01		0.49		6001.69	2824	4	1
				266	287.02		173 LACKAWANNA DR	15F	WHITE, ARTHUR D	173 LACKAWANNA DR	STANHOPE, NJ 078	N-C	8.01		0.76	DISABLED V	0	3275	925	279000
				266	288		175 LACKAWANNA DR	2	FALCONER, DONALD E & CAROL	175 LACKAWANNA DR	STANHOPE, NJ 078	N-C	8.01		1.78		13616.35			0
				266	288.01		179 LACKAWANNA DR	2	NOVOZHILOVA, TATIANA	57 MAPLE PARKWAY	SPARTA, NJ 07871	N-C	8.01		0.36		9972.09	2938	229	330000
				266	288.02		177 LACKAWANNA DR	2	MERKEY, ANN MARIE, ET AL	177 LACKAWANNA DR	STANHOPE, NJ 078	N-C	8.01		0.51		10167.06	1917	270	195000
				267	1		1 ROSEVILLE RD	2	TESORI, STEVEN & LAURIE	1 ROSEVILLE RD	STANHOPE, NJ 078	R-5	8.01		1.16		11666.6	1801	219	100
				267	3		3 ROSEVILLE RD	2	HAWTHORNE, BRUCE & CAROL	238 LAKESIDE AVE	LAKE HOPATCONG, NJ	R-5	8.01		0.78		5129.62	3348	668	70000
				267	725		11 ROSEVILLE RD	2	GREENEMEIER, ERIC R & TINA T	11 ROSEVILLE RD	STANHOPE, NJ 078	R-5	8.01		0.65		7061.64	3089	118	1
				267	727		9 ROSEVILLE RD	2	F O R F TRUST	9 ROSEVILLE RD	STANHOPE, NJ 078	R-5	8.01		0.62		11978.56	3170	205	1
				267	729		7 ROSEVILLE RD	2	IMHOFF, DEVAN C & BORGSTRO	7 ROSEVILLE RD	STANHOPE, NJ 078	R-5	8.01		0.67		7394.87	3492	825	299000
				267	731		5 ROSEVILLE RD	2	BECERRA, JOSE	5 ROSEVILLE RD	STANHOPE, NJ 078	R-5	8.01		0.69		8741.97	3411	823	199000
				267	738		GRANITE ST	1	FALCONER, DONALD & SPRINGE	3 AYERS CIR	NEWTON, NJ 0786	R-2	8.01		2.15		1145.04			0
				268	740		GRANITE ST	1	EISENMENGER, DAVID & CAROL	95 HILLSIDE DR	HAMBURG, NJ 074	R-2	8.01		4		2127			0
				268	744		GRANITE ST	1	RALPH, REGIS R JR	11 LAKE DR	STANHOPE, NJ 078	R-2	8.01		0.95		506.94			0
				268	746		7 ORCHARD ST	2	LEALE, JANET	7 ORCHARD ST	STANHOPE, NJ 078	R-2	8.01		2.69		7047.46			0
				268	747		169 LACKAWANNA DR	2	FOSSUM, JILL L	169 LACKAWANNA DR	STANHOPE, NJ 078	R-5	8.01		0.29		4909.83	2067	306	80000
				268	748		167 LACKAWANNA DR	2	RIVERA, CARLOS & CECILIA A	167 LACKAWANNA DR	STANHOPE, NJ 078	R-5	8.01		0.36		9248.91	3284	431	1
				268	749.02		165 LACKAWANNA DR	2	YEAGER, LEONORA F	165 LACKAWANNA DR	STANHOPE, NJ 078	R-5	8.01		0.24		5487.66	3069	329	1
				268	750.02		163 LACKAWANNA DR	2	LEE, LINDA	PO BOX 486	STANHOPE, NJ 078	R-5	8.01		0.51		7185.72	2982	57	264900
				268	754		161 LACKAWANNA DR	2	REISTAD, ROBERT N & BARBARA	161 LACKAWANNA DR	STANHOPE, NJ 078	R-5	8.01		0.32		6132.85			0
				268	756		159 LACKAWANNA DR	2	MARTIN, SARA E & SCHREIBER, T	159 LACKAWANNE DR	STANHOPE, NJ 078	R-5	8.01		0.33		6108.04	3309	386	175000
				268	758		157 LACKAWANNA DR	2	PICOLLI, RICHARD	71 RIDGE RD	RUTHERFORD, NJ 0	R-5	8.01		0.43		5140.25	3364	904	60000
				268	760		SPRING RD	15C	TOWNSHIP OF BYRAM	10 MANSFIELD DR	STANHOPE, NJ 078	R-2	8.01		2.19	FORECLOSURE	0			0
				268	762		MOUNTAIN RD	1	SAJA LTD	15 WARREN ST STE 20	HACKENSACK, NJ 0	R-2	8.01		1.12		595.56			0
				268	763		MOUNTAIN RD	1	EISENMENGER, DAVID & CAROL	95 HILLSIDE DR	HAMBURG, NJ 074	R-2	8.01		5.46		2903.36			0
				268.01	1		GRANITE ST	1	RALPH, REGIS	11 LAKE DR	STANHOPE, NJ 078	R-2	6.01		0.07		39			0
				269	769		MOUNTAIN RD	1	EISENMENGER, DAVID & CAROL	95 HILLSIDE DR	HAMBURG, NJ 074	R-2	8.01		1.78		946.52			0
				270	1		LACKAWANNA DR	1	LAKE LACKAWANNA INVESTMEN	PO BOX 89	STANHOPE, NJ 078	R-3	6.04		4.9		1304.56			0
				271	304.01		129 LACKAWANNA DR	2	GOODMAN, BERNARD & BARBARA	27 SOUTH BERTRAND RD	MT ARLINGTON, NJ	R-5	8.01		0.33		7090	3291	873	1
				271	304.02		133 LACKAWANNA DR	2	133 LACKAWANNA, LLC	PO BOX 1156	STANWOOD, WA 9	R-5	8.01		0.38		4897.34	3495	8	1
				271	681		147 LACKAWANNA DR	2	TORTORELLO, ALFONSO	147 LACKAWANNA DR	STANHOPE, NJ 078	R-5	8.01		0.67		8692.34	3333	373	160000
				271	774		LACKAWANNA DR	1	PICOLLI, RICHARD	71 RIDGE RD	RUTHERFORD, NJ 0	R-5	8.01		0.57		1924.94	3364	904	60000
				271	774.01		SPRING RD	15C	TOWNSHIP OF BYRAM	10 MANSFIELD DR	STANHOPE, NJ 078	R-2	8.01		1.99	FORECLOSURE	0	2356	232	1
				271	779		143 LACKAWANNA DR	2	CASANOVA, JOSEPH R	143 LACKAWANNA DR	STANHOPE, NJ 078	R-5	8.01		0.41		8082.6	3207	712	175000
				271	781		141 LACKAWANNA DR	2	WENDEL, GEOFFREY & CHRISTIN	141 LACKAWANNA DR	STANHOPE, NJ 078	R-5	8.01		0.43		6334.92	3303	2	190000
				271	784		LACKAWANNA DR	2	SOCCIO, MICHAEL J & MARTHA N	137 LACKAWANNA DR	STANHOPE, NJ 078	R-5	8.01		0.55		9645.95	1898	266	100
				271	787		LACKAWANNA DR	1	COGSWELL, CHARLES & ROSEMA	135 LACKAWANNA DR	STANHOPE, NJ 078	R-5	8.01		0.21		570.75			0
				271	788		135 LACKAWANNA DR	2	COGSWELL, CHARLES H & ROSEN	135 LACKAWANNA DR	STANHOPE, NJ 078	R-5	8.01		0.58		5482.27			0
				271.01	771		SPRING RD	1	EISENMENGER, DAVID & CAROL	95 HILLSIDE DR	HAMBURG, NJ 074	R-2	8.01		4.63		2463.78			0
				271.01	772		MOUNTAIN RD	1	RICHARD PICOLLI, LLC	71 RIDGE RD	RUTHERFORD, NJ 0	R-2	8.01		1.61		857.89	3339	921	3000
				271.01	773		MOUNTAIN RD	15C	TOWNSHIP OF BYRAM	10 MANSFIELD DR	STANHOPE, NJ 078	R-2	8.01		0.68	FORECLOSURE	0			0
				272	288		158 LACKAWANNA DR	2	ROUSCH, ROGER C JR	158 LACKAWANNA DR	STANHOPE, NJ 078	R-5	6.03		0.19		6721.32	3286	345	10
				272	288.01		LACKAWANNA DR	1	PICOLLI, RICHARD	71 RIDGE RD	RUTHERFORD, NJ 0	R-5	6.03		0.03		92.17	3364	904	60000

Byram Township Tax Parcels

Trail Segment #	Park #	Targeted	Other Open Space	Block	Lot	Qual	Property Location	Property Class	Owner's Name	Owner's Mailing Address	City/State/Zip	Zone	Tax Map Page	Addtnl Lots	Acreeage	EPL Facility	Taxes 1	Deed Book	Deed Page	Sale Price
				272	289		156 LACKAWANNA DR	2	WRIGHT, SHANE & STEPHANIE	156 LACKAWANNA DR	STANHOPE, NJ 078	R-5	6.03		0.2		9741.66	3162	123	367000
				272	290.02		154 LACKAWANNA DR	2	MANOLAKAKIS, MICHAEL & A	55 5TH ST	WOODRIDGE, NJ 07	R-5	6.03		0.28		10415.21	3078	47	178000
				273	291.01		152 LACKAWANNA DR	2	BEDIGAN, GARY C	152 LACKAWANNA DR	STANHOPE, NJ 078	R-5	6.02		0.16		7572.12	3455	572	240000
				273	292		148 LACKAWANNA DR	2	MEEHAN, JOSEPH & MARIJO	150 LACKAWANNA DR	STANHOPE, NJ 078	R-5	6.02		0.1		358.05			0
				273	293		143 LACKAWANNA DR	1	CASANOVA, JOSEPH R	143 LACKAWANNA DR	STANHOPE, NJ 078	R-5	6.02		0.1		301.33	3207	712	175000
				273	294		144 LACKAWANNA DR	2	PEARSON, IAN	144 LACKAWANNA DR	BYRAM, NJ 07874	R-5	6.02		0.2		8203.13	3488	368	275000
				273	296		142 LACKAWANNA DR	2	WENDEL, GEOFFREY & CHRISTIN	131 LACKAWANNA DR	STANHOPE, NJ 078	R-5	6.02		0.19		599.11	3303	2	190000
				273	300		138 LACKAWANNA DR	2	NUFRIO, ERNEST & DAVID A	138 LACKAWANNA DR	STANHOPE, NJ 078	R-5	6.02		0.564		13148.41	3262	494	1
				273	304.01		132 LACKAWANNA DR	2	ELLIOTT, LESLEY	132 LACKAWANNA DR	STANHOPE, NJ 078	R-5	6.02		0.17		8805.78	3510	253	1
				273	305.01		130 LACKAWANNA DR	2	ASH, JOHN & TERESA	8806 24TH AVE	BROOKLYN, NY 112	R-5	6.02		0.17		13655.34	3323	206	270000
				273	305.02		LACKAWANNA DR	1	LITTLE, WILLIAM M & SOPHIA	13 LAUREL TRL	BYRAM TWP, NJ 07	R-5	6.02		0.15		453.76	1938	61	4282
				273	306		126 LACKAWANNA DR	2	TERMINELLO, KEVIN	126 LACKAWANNA DR	STANHOPE, NJ 078	R-5	6.02		0.11		5618.83	3489	799	59900
				273	307		123 LACKAWANNA DR	2	US BANK, NA/RUSHMORE LOAN	7515 IRVINE CTR DR	IRVINE, CA 92618	R-5	6.02		0.09		350.96			0
				273	308.01		121 LACKAWANNA DR	2	GUNTHER, BRIAN J & MARYANN	121 LACKAWANNA DR	STANHOPE, NJ 078	R-5	6.02		0.06		226.88	3320	84	1
				273	308.02		119 LACKAWANNA DR	1	VAN FLEET, JOYCE	119 LACKAWANNA DR	STANHOPE, NJ 078	R-5	6.02		0.07		212.7			0
				273	310		LACKAWANNA DR	2	WOODWARD, SCOTT R	117 LACKAWANNA DR	STANHOPE, NJ 078	R-5	6.02		0.04		138.26			0
				273	683		150 LACKAWANNA DR	2	MEEHAN, JOSEPH & MARIJO	150 LACKAWANNA DR	STANHOPE, NJ 078	R-5	6.02		0.11		8135.78			0
				274	712		30 OLD STAGECOACH RD	2	WALKER, GORDON & ANITA	30 OLD STAGECOACH RD	ANDOVER, NJ 0782	R-5	7.06		0.4		10737.81	2011	261	195000
				274	714		OLD STAGECOACH RD	1	NELSON, ELIZABETH R ET AL	433 PROSPECT ST	SOUTH ORANGE, NJ	R-5	7.06		0.36		1726.42	2549	46	1
				274	716		28 OLD STAGECOACH RD	2	FABIAN, STEPHEN E & DEBORAH	28 OLD STAGECOACH RD	ANDOVER, NJ 0782	R-5	7.06		0.23		9528.96	3487	569	352000
				274	717.02		26 OLD STAGECOACH RD	2	CLARK, JENNIFER	26 OLD STAGECOACH RD	ANDOVER, NJ 0782	R-5	7.03		0.41		5778.35	2415	285	142000
				274	720		22 OLD STAGECOACH RD	2	GOULD, BARRETT & GRIFFITH, A	22 OLD STAGECOACH RD	ANDOVER, NJ 0782	R-5	7.03		0.41		8593.08	2845	219	368000
				274	722		20 OLD STAGECOACH RD	2	BONNEMA, IRENE F	20 OLD STAGECOACH RD	ANDOVER, NJ 0782	R-5	7.03		0.76		7414.29			0
				274	724		26 GLEN COVE RD	2	SCHNEIDER, LISA L	26 GLEN COVE RD	ANDOVER, NJ 0782	R-5	7.03		1.085		9943.73	3415	729	265000
				274	918		24 GLEN COVE RD	2	HICKEY, JASON M	24 GLEN COVE RD	ANDOVER, NJ 0782	R-5	7.03		0.39		7639.48	2855	180	256000
				274	920		20 GLEN COVE RD	2	GARATINO, PETER & SUSAN	20 GLEN COVE RD	ANDOVER, NJ 0782	R-5	7.03		0.73		9599.86	2650	268	283000
				274.01	759		177 FOREST LAKE DR	2	D'AGOSTINO, MICHAEL & LORI	177 FOREST LAKE DR	ANDOVER, NJ 0782	R-5	7.03		0.46		9706.21	3210	795	348500
				274.01	761		179 FOREST LAKE DR	2	DEVENNY, LAWRENCE J & DEBO	179 FOREST LAKE DR	ANDOVER, NJ 0782	R-5	7.03		0.43		11524.8	2979	39	432000
				274.01	764		181 FOREST LAKE DR	2	ECKE, RICHARD A & BONNIE F	181 FOREST LAKE DR	ANDOVER, NJ 0782	R-5	7.03		0.48		11432.63	2338	135	174000
				274.01	897		4 GLEN COVE RD	2	HURLEY, JOHN & MELISSA	4 GLEN COVE RD	ANDOVER, NJ 0782	R-5	7.03		0.53		8961.76	2314	321	191000
				274.01	933		8 GLEN COVE RD	1	HURLEY, JOHN & MELISSA	4 GLEN COVE RD	ANDOVER, NJ 0782	R-5	7.03		0.16		170.16	2369	52	1
				275	725		29 GLEN COVE RD	2	DAKELMAN, ROBERT	29 GLEN COVE RD	ANDOVER, NJ 0782	R-5	7.03		0.16		6604.34	3208	698	95000
				275	726		14 OLD STAGECOACH RD	2	BAINBRIDGE, THOMAS G	14 OLD STAGE COACH RD	ANDOVER, NJ 0782	R-5	7.03		0.5		9851.56	3240	722	299000
				275	729		12 OLD STAGECOACH RD	2	LAWRENCE, GARY M & LISA A	12 OLD STAGECOACH RD	ANDOVER, NJ 0782	R-5	7.03		0.32		8788.06	3144	336	333000
				275	730		10 OLD STAGECOACH RD	2	MAHONEY, JOSEPH	10 OLD STAGECOACH RD	ANDOVER, NJ 0782	R-5	7.03		0.55		6186.03	3241	329	206000
				275	732		8 OLD STAGECOACH RD	2	WELLS FARGO BANK, NA	101 NORTH PHILLIPS AVE	SIoux FALLAS, SD	R-5	7.03		0.29		8387.47	3425	55	104000
				275	733		155 FOREST LAKE DR	2	WILLIAMS, ROBERT & LOSONSKY	155 FOREST LAKE DR	ANDOVER, NJ 0782	R-5	7.03		0.41		6508.62	3230	209	235000
				275	735		2 OLD STAGECOACH RD	2	PLAFCAN, STEPHEN B	2 OLD STAGECOACH RD	ANDOVER, NJ 0782	R-5	7.03		0.32		9631.77	2092	224	1
				275	737.01		157 FOREST LAKE DR	2	GAP DEVELOPMENT, LLC	19 JEAN DR	ENGLEWOOD CLIFF	R-5	7.03		0.15		7557.94	3503	664	140000
				275	737.02		159 FOREST LAKE DR	2	EDWARDS, KAREN M	159 FOREST LAKE DR	ANDOVER, NJ 0782	R-5	7.03		0.29		8632.08			0
				275	739		161 FOREST LAKE DR	2	ZANELLA, S, KAPLAN, W, & LUNA	161 FOREST LAKE DR	ANDOVER, NJ 0782	R-5	7.03		0.39		10603.1	3511	603	325000
				275	740.02		163 FOREST LAKE DR	2	CENTRELLI, MARC	163 FOREST LAKE DR	ANDOVER, NJ 0782	R-5	7.03		0.84		8557.63	3483	141	165000
				275	745		165 FOREST LAKE DR	2	LEFURGE, KEITH E	165 FOREST LAKE DR	ANDOVER, NJ 0782	R-5	7.03		0.3		6200.21	2487	187	142000
				275	746.02		167 FOREST LAKE DR	2	CARLISLE, BRYAN R & OLTMANN	167 FOREST LAKE DR	ANDOVER, NJ 0782	R-5	7.03		0.45		10206.06	3510	368	325000
				275	749		169 FOREST LAKE DR	2	ABOULHOSN, SUHEIL F & CHRIS	169 FOREST LAKE DR	ANDOVER, NJ 0782	R-5	7.03		0.36		8777.42	2595	78	240000
				275	751.01		171 FOREST LAKE DR	1	SCHUNKEWITZ, ALBERT & SYDEL	71 RAINFLOWER LN	PRINCETON JCT, NJ	R-5	7.03		0.57		1102.5			0
				275	753		173 FOREST LAKE DR	2	KUHL, ROBERT & CINDY	173 FOREST LAKE DR	ANDOVER, NJ 0782	R-5	7.03		0.53		8685.25	3211	910	292000
				275	755		175 FOREST LAKE DR	1	KELMER, STEPHEN J JR & BRIELLE	1 GLEN COVE RD	ANDOVER, NJ 0782	R-5	7.03		0.37		393.5	3140	129	390000
				275	757		1 GLEN COVE RD	2	KELMER, STEPHEN J JR & BRIELLE	1 GLEN COVE RD	ANDOVER, NJ 0782	R-5	7.03		0.57		13857.41	3140	129	390000
				275	901		15 GLEN COVE RD	2	MCPEEK, RYAN & LESLIE	15 GLEN COVE RD	ANDOVER, NJ 0782	R-5	7.03		0.33		8713.61	2774	336	240000
				275	908		21 GLEN COVE RD	2	ANTONUCCI, STEVEN & TAMMY	21 GLEN COVE RD	ANDOVER, NJ 0782	R-5	7.03		0.48		8713.61	2176	310	187900

Byram Township Tax Parcels

Trail Segment #	Park #	Targeted	Other Open Space	Block	Lot	Qual	Property Location	Property Class	Owner's Name	Owner's Mailing Address	City/State/Zip	Zone	Tax Map Page	Addtnl Lots	Acreeage	EPL Facility	Taxes 1	Deed Book	Deed Page	Sale Price
				275	911		23 GLEN COVE RD	2	MCCALL, JARED & SUSAN	23 GLEN COVE RD	ANDOVER, NJ 0782	R-5	7.03		1.11		13488.73	3485	300	372000
				276	513		137 FOREST LAKE DR	2	ANGLUM, ROBERT E & GERALD	137 FOREST LAKE DR S	ANDOVER, NJ 0782	R-5	7.05		0.33		8908.59			0
				276	516		139 FOREST LAKE DR	2	RIPPS, DEBORAH	9 GRIFFIN CT	SPARTA, NJ 07871	R-5	7.05		0.29		8554.09	3419	217	191750
				276	518		141 FOREST LAKE DR	2	THOMSON, MICHAEL S & DENISE	141 FOREST LAKE DR	ANDOVER, NJ 0782	R-5	7.05		0.29		8848.32	2594	140	225000
				276	520.02		143 FOREST LAKE DR	2	O'BRIEN, JOHN J III	143 FOREST LAKE DR	ANDOVER, NJ 0782	R-5	7.05		0.15		9383.62	3451	307	339000
				276	522		145 FOREST LAKE DR	2	HUGHES, DENNIS & ROSE MARIE	145 FOREST LAKE DR	ANDOVER, NJ 0782	R-5	7.05		0.26		9139.01			0
				276	524		147 FOREST LAKE DR	2	HEBERT, PAUL	147 FOREST LAKE DR	ANDOVER, NJ 0782	R-5	7.05		0.029		6232.11	2292	199	133000
				276	527		151 FOREST LAKE DR	2	MALECZ, RICHARD & MARSHA	151 FOREST LAKES DR	ANDOVER, NJ 0782	R-5	7.05		0.35		10092.62	2680	39	1
				276	529		153 FOREST LAKE DR	2	STADLER, JOHN S & YETTER, DO	153 FOREST LAKE DR	BYRAM, NJ 07821	R-5	7.05		0.49		10259.23	3447	234	279900
				276	533		1 OLD STAGECOACH RD	2	HOLM, ZACHARY	1 OLD STAGECOACH RD	BYRAM, NJ 07821	R-5	7.05		0.17		6412.91	3505	38	225000
				276	534		3 OLD STAGECOACH RD	2	MATTIA, RONNIE P & SUSAN A	3 OLD STAGECOACH RD	ANDOVER, NJ 0782	R-5	7.05		0.27		8235.04	2054	25	120000
				276	536		5 LAKE VIEW DR	2	PELLINGER, JEFFREY & JOAN	5 LAKE VIEW DR	ANDOVER, NJ 0782	R-5	7.05		0.27		10000.45	2573	264	1
				276	540		11 LAKE VIEW DR	2	BUKOWSKI, BERNARD A & LINDA	11 LAKE VIEW DR	ANDOVER, NJ 0782	R-5	7.05		0.57		7830.91			0
				276	543		13 LAKE VIEW DR	15C	TOWNSHIP OF BYRAM	10 MANSFIELD DR	STANHOPE, NJ 078	R-5	7.05		0.19	VACANT LA	0			0
				276	547		17 LAKE VIEW DR	1	FOREST LAKES CLUB	PO BOX 394	ANDOVER, NJ 0782	R-5	7.05		0.2		709			0
				276	550.02		21 LAKE VIEW DR	2	DEROSA, BRIAN W & ROSE J	21 LAKE VIEW DR	ANDOVER, NJ 0782	R-5	7.05		0.338		8185.41	3331	989	240000
				276	552		23 LAKE VIEW DR	2	LONZELLO, GARRETT	23 LAKE VIEW DR	BYRAM, NJ 07821	R-5	7.05		0.27		8447.74	3404	729	275000
				276	554		7 CRESCENT DR SO	2	WOJDYGA, STANISLAW & MARIA	7 CRESCENT DR S	ANDOVER, NJ 0782	R-5	7.05		0.3		7228.26	3239	676	124000
				276	556		5 CRESCENT DR SO	2	POLOVSKY, PETER & MERYL	5 CRESCENT DR SO	ANDOVER, NJ 0782	R-5	7.05		0.59		10170.61	3296	967	300000
				277	560.01		24 LAKE VIEW DR	2	KENNEDY, RICHARD A	24 LAKE VIEW DR	ANDOVER, NJ 0782	R-5	7.05		0.24		6969.47	2325	193	119700
				277	561		22 LAKE VIEW DR	1	SCHAARS, RICHARD & PATRICIA	20 LAKE VIEW DR	ANDOVER, NJ 0782	R-5	7.05		0.29		648.74	2664	214	17000
				277	563.01		20 LAKE VIEW DR	2	SCHAARS, RICHARD W & LANCIA	20 LAKE VIEW DR	ANDOVER, NJ 0782	R-5	7.05		0.36		8100.33			0
				277	565		16 LAKE VIEW DR	2	SCHLESINGER, TINA	16 LAKEVIEW DR	ANDOVER, NJ 0782	R-5	7.05		0.567		7816.73	2978	240	302500
				277	569.01		14 LAKE VIEW DR	2	COYE, JUDE & ROSITA	14 LAKE VIEW DR	BYRAM, NJ 07821	R-5	7.05		0.36		7238.89	3427	420	228000
				277	571		12 LAKE VIEW DR	2	DUCH, KLAUS & INA	12 LAKE VIEW DR	ANDOVER, NJ 0782	R-5	7.05		0.3		7561.33			0
				277	573.01		10 LAKE VIEW DR	2	SUTTON, STEFANI ET AL	10 LAKE VIEW DR	ANDOVER, NJ 0782	R-5	7.05		0.24		8203.13	3341	474	283000
				277	575.01		8 LAKE VIEW DR	2	HOLLAND, HELEN L	8 LAKEVIEW DR	ANDOVER, NJ 0782	R-5	7.05		0.35		8504.46	2736	275	1
				277	578		6 LAKE VIEW DR	2	FENSTERMACHER, DEREK M & K	6 LAKE VIEW DR	BYRAM, NJ 07874	R-5	7.05		0.27		8323.66	3419	622	251000
				277	582		27 OLD STAGECOACH RD	2	DELSONTRO, NICHOLAS J JR & LI	27 OLD STAGECOACH RD	ANDOVER, NJ 0782	R-5	7.05		0.22		8022.34	2235	290	130000
				277	583.02		29 OLD STAGECOACH RD	2	OLIVO, JOSEPH & CASSANDRA	29 OLD STAGECOACH RD	ANDOVER, NJ 0782	R-5	7.05		0.85		6540.53	3327	806	162500
				277	589		1 WOODLAND RD	2	SMITH, JOSEPH & JOANNE	1 WOODLAND RD	ANDOVER, NJ 0782	R-5	7.05		0.26		8461.92	2569	71	0
				277	591		3 WOODLAND RD	2	PORTER, JACOB A & NICOLE R	3 WOODLAND RD	ANDOVER, NJ 0782	R-5	7.05		0.29		7678.47	3508	455	233400
				277	644		5 OLD STAGECOACH RD	2	EVANS, DAVID & MARTHA	5 OLD STAGECOACH RD	ANDOVER, NJ 0782	R-5	7.05		0.5296		8454.83	1829	353	110000
				277	645		7 OLD STAGECOACH RD	2	ROTHWEILER, DEBORAH	7 OLD STAGECOACH RD	ANDOVER, NJ 0782	R-5	7.05		0.27		7997.52			0
				277	647		9 OLD STAGECOACH RD	2	HOLLAND, MATTHEW C & LAUER	9 OLD STAGECOACH RD	ANDOVER, NJ 0782	R-5	7.05		0.5		10120.98	3248	568	313500
				277	650		15 OLD STAGECOACH RD	2	OCHS, RYAN J & ASHLEY N	15 OLD STAGECOACH RD	ANDOVER, NJ 0782	R-5	7.05		0.32		6895.03	3397	656	169900
				277	652		17 OLD STAGECOACH RD	2	GAUDIOMONTE, JENNIFER & GA	17 OLD STAGECOACH RD	BYRAM, NJ 07821	R-5	7.05		0.32		7313.34	3333	215	222480
				277	654		25 OLD STAGECOACH RD	2	KOSEROWSKI, LAURETTE	25 OLD STAGECOACH RD	ANDOVER, NJ 0782	R-5	7.05		0.7		9901.19			0
				278	216		49 OLD STAGECOACH RD	2	WOLTERS, HAROLD J & SUSAN A	49 OLD STAGE COACH RD	ANDOVER, NJ 0782	R-5	7.05		0.85		10454.21	2769	111	309900
				278	218		51 OLD STAGECOACH RD	2	DUPONT, DANIEL M & NADEAU,	19 DEER RUN	ANDOVER, NJ 0782	R-5	7.05		1.16		15039.59	3482	111	287500
				278	220		OLD STAGECOACH RD	1	DUPONT, DANIEL M & NADEAU,	19 DEER RUN	ANDOVER, NJ 0782	R-5	7.05		0.74		1910.76	3482	111	287500
				278	222.02		55 OLD STAGECOACH RD	2	ERLEMANN, ROBERT & STACIE	55 OLD STAGECOACH RD	ANDOVER, NJ 0782	R-5	7.05		0.51		9468.7	2468	157	211200
				278	225.01		19 CRESCENT DR SO	2	RIERA, MICHAEL & GRANATURO	19 CRESCENT DR SO	ANDOVER, NJ 0782	R-5	7.05		0.31		7802.55	2872	156	305000
				278	226.01		17 CRESCENT DR SO	2	WASIK, ROBERT A	17 CRESCENT DR SO	ANDOVER, NJ 0782	R-5	7.05		0.32		8678.16	2626	304	1
				278	598		16 WOODLAND RD	2	BYRNE, DANIEL & KIMBERLY	11 CRESCENT DR SO	ANDOVER, NJ 0782	R-5	7.05		0.918		10000.45	1916	191	159000
				278	600		14 WOODLAND RD	1	FOREST LAKES CLUB	PO BOX 394	ANDOVER, NJ 0782	R-5	7.05		0.18		638.1			0
				278	601		12 WOODLAND RD	2	BARRY, ELISSA G	12 WOODLAND RD	BYRAM, NJ 07874	R-5	7.05		0.31		8585.99	3448	878	255000
				278	603		10 WOODLAND RD	2	MULLER, BERNARD P	10 WOODLAND RD	ANDOVER, NJ 0782	R-5	7.05		0.53		9022.03	1959	37	68000
				278	606		6 WOODLAND RD	2	SEILER, FRANCIS S & LINDA A	6 WOODLAND RD	ANDOVER, NJ 0782	R-5	7.05		0.418		10748.44	2501	250	254000
				278	608		6 WOODLAND RD	1	SEILER, FRANCIS S & LINDA A	6 WOODLAND RD	ANDOVER, NJ 0782	R-5	7.05		0.41		684.19			0
				278	610		39 OLD STAGECOACH RD	2	TANGA, JOSEPH D & CONSTANCI	39 OLD STAGECOACH RD	ANDOVER, NJ 0782	R-5	7.05		0.66		11266.01			0

Byram Township Tax Parcels

Trail Segment #	Park #	Targeted	Other Open Space	Block	Lot	Qual	Property Location	Property Class	Owner's Name	Owner's Mailing Address	City/State/Zip	Zone	Tax Map Page	Addtnl Lots	Acreeage	EPL Facility	Taxes 1	Deed Book	Deed Page	Sale Price
				278	612		35 OLD STAGECOACH RD	2	GUTWEIN, RANDY E & JESASICA	35 OLD STAGECOACH RD	ANDOVER, NJ 0782	R-5	7.05		0.55		10106.8	3387	135	322500
				278	618		41 OLD STAGECOACH RD	2	SCAGLIOZZI, CHAS J & ROSEMAR	41 OLD STAGECOACH RD	ANDOVER, NJ 0782	R-5	7.05		0.86		10861.88			0
				278	622		45 OLD STAGECOACH RD	2	SPAHL, LEONARD J & MARY	45 OLD STAGECOACH RD	ANDOVER, NJ 0782	R-5	7.05		0.44		8484.88			0
				278	624		47 OLD STAGECOACH RD	2	CIVIL, SHERYL	47 OLD STAGECOACH RD	ANDOVER, NJ 0782	R-5	7.05		0.45		10259.25	3490	813	300000
				278	635		13 CRESCENT DR SO	1	WANTZ, RICHARD B & EMILY S	235 OAK RIDGE AVE	SUMMIT, NJ 07901	R-5	7.05		0.3		939.43			0
				278	637		15 CRESCENT DR SO	2	BENOIT, MICHAEL P & HEATHER	15 CRESCENT DR SO	ANDOVER, NJ 0782	R-5	7.05		0.26		7008.47	2623	177	215000
				279	286		29 SHERWOOD FOREST DR	2	TAORMINA, INGRED	29 SHERWOOD FOREST DR	ANDOVER, NJ 0782	R-5	7.05		0.3		7385.93	2109	215	1
				279	288		31 SHERWOOD FOREST DR	2	STEGMAN, THOMAS F	31 SHERWOOD FOREST DR	ANDOVER, NJ 0782	R-5	7.05		0.516		8415.83			0
				279	291		28 CRESCENT DR NO	1	BETZ, GERARD & ALICIA	33 SHERWOOD FOREST DR	ANDOVER, NJ 0782	R-5	7.05		0.22		233.97	3406	842	1
				279	291.01		33 SHERWOOD FOREST DR	2	BETZ, GERARD J	33 SHERWOOD FOREST DR	ANDOVER, NJ 0782	R-5	7.05		0.32		8642.71	3404	603	252000
				279	293		30 CRESCENT DR NO	2	WAGNER, JOSEPH G & LAUREL E	30 CRESCENT DR NO	ANDOVER, NJ 0782	R-5	7.05		0.21		8458.37	3128	159	320000
				279	294.01		37 SHERWOOD FOREST DR	2	DEBENEADTO, STEVEN	37 SHERWOOD FOREST DR	ANDOVER, NJ 0782	R-5	7.05		0.21		8376.84	3456	117	182000
				279	295		32 CRESCENT DR NO	2	BURKE, JAMES A	174 SMITHTOWN ROAD	HACKETTSTOWN NJ	R-5	7.05		0.1		5140.25			0
				279	296		34 CRESCENT DR NO	2	WILLIAMSON, BRUCE D & LAURA	34 CRESCENT DR NO	ANDOVER, NJ 0782	R-5	7.05		0.1		6990.74			0
				279	296.01		39 SHERWOOD FOREST DR	2	BUCHANAN, BRIAN	39 SHERWOOD FOREST DR	ANDOVER, NJ 0782	R-5	7.05		0.3		7965.62	3389	668	1
				279	299		41 SHERWOOD FOREST DR	2	FARRELL, RORY J	41 SHERWOOD FOREST DR	ANDOVER, NJ 0782	R-5	7.05		0.18		7409.05	3454	384	238000
				279	300		36 CRESCENT DR NO	2	TESORI, STEVEN & JOHN	1 ROSEVILLE RD	STANHOPE, NJ 078	R-5	7.05		0.2		5792.53	3227	967	95000
				279	301.01		45 SHERWOOD FOREST DR	2	CAMPBELL, KAREN	45 SHERWOOD FOREST RD	ANDOVER, NJ 0782	R-5	7.05		0.27		7065.19	3247	939	120000
				279	302		38 CRESCENT DR NO	2	APGAR, JOHN P & DONA M	38 CRESCENT DR NO	ANDOVER, NJ 0782	R-5	7.05		0.43		7997.52			0
				279	305		42 CRESCENT DR NO	2	ZIARKO, KARL C & MILLS, ROBIN	42 CRESCENT DR N	ANDOVER, NJ 0782	R-5	7.05		0.2		7270.8	3475	961	10
				279	306		44 CRESCENT DR NO	2	DANZ, BRIAN	44N CRESCENT DR	ANDOVER, NJ 0782	R-5	7.05		0.62		9014.94	2460	80	5000
				279	309		48 CRESCENT DR NO	2	KLINCK, MATTHEW & BARBARA	48 CRESCENT DR NO	ANDOVER, NJ 0782	R-5	7.05		0.33		7288.53	2038	83	136100
				279	311		50 CRESCENT DR NO	2	LEFURGE, SCOTT L & ROSALIE L	50 CRESCENT DR NO	ANDOVER, NJ 0782	R-5	7.05		0.25		7944.35	2557	262	159000
				279	313		52 CRESCENT DR NO	2	LYNCH, JOANNE	PO BOX 418	ANDOVER, NJ 0782	R-5	7.05		0.23		8071.97	3009	24	10
				279	315		44 CRESCENT DR SO	2	LUBIN, ROSE	44 CRESCENT DR SO	BYRAM, NJ 07821	R-5	7.05		0.32		8734.88	3281	602	185000
				279	317		42 CRESCENT DR SO	2	HAVINGTON, ANDREW & JACLYN	42 CRESCENT DR SO	BYRAM, NJ 07821	R-5	7.05		0.3		8539.91	3453	691	255000
				279	319		38 CRESCENT DR SO	2	MCGREEVY, PAUL V & SUSAN M	38 CRESCENT DR SO	ANDOVER, NJ 0782	R-5	7.05		0.3		7820.27	3293	393	1
				279	320.02		36 CRESCENT DR SO	2	GALLO, NANCY G	36 CRESCENT DRIVE SOUTH	ANDOVER, NJ 0782	R-5	7.05		0.26		7703.29	3364	252	1
				279	323		34 CRESCENT DR SO	2	DEMPSEY, JOHN J & CHERYL ANN	34 CRESCENT DR SO	ANDOVER, NJ 0782	R-5	7.05		0.17		7699.74			0
				279	324.01		32 CRESCENT DR SO	2	APPELGREN, GUIDO & MELISSA	32 CRESCENT DRIVE SOUTH	ANDOVER, NJ 0782	R-5	7.05		0.14		7341.7	3408	126	251500
				279	325.02		30 CRESCENT DR SO	2	BUTERA, ERNEST S & KRISTI R	30 CRESCENT DR SO	ANDOVER, NJ 0782	R-5	7.05		0.14		6604.34	1872	79	125000
				279	327		28 CRESCENT DR SO	2	KIRK, THOMAS JOHN & CAROLYN	28 CRESCENT DR SO	ANDOVER, NJ 0782	R-5	7.05		0.36		8052.39			0
				279	328.02		26 CRESCENT DR SO	2	KIRK, AMY C	26 CRESCENT DR S	ANDOVER, NJ 0782	R-5	7.05		0.28		7316.88	3323	693	194000
				279	331		24 CRESCENT DR SO	2	CUTTITO, DARREN & JENNIFER	24 CRESCENT DR SO	ANDOVER, NJ 0782	R-5	7.05		0.66		10837.07	3065	54	499000
				279	335		20 CRESCENT DR SO	2	MITRO, JAMES	20 CRESCENT DR SO	ANDOVER, NJ 0782	R-5	7.05	336-B,336.0	0.38		10705.9	3441	501	337000
				279	341		CRESCENT DR SO	1	FOREST LAKES CLUB	PO BOX 394	ANDOVER, NJ 0782	R-5	7.05		0.37		1013.87			0
				279	360		71 SHERWOOD FOREST DR	2	MADONNA, MICHAEL & BENTLEY	71 SHERWOOD FOREST DR	ANDOVER, NJ 0782	R-5	7.05		0.68		7830.91	3368	104	232000
				279	362		69 SHERWOOD FOREST DR	2	OSZUST, ROBERT & DEBORAH A	69 SHERWOOD FOREST DR	ANDOVER, NJ 0782	R-5	7.05		0.23		7256.62	2044	60	132000
				279	364		67 SHERWOOD FOREST DR	2	UJVARI, ANDREW	252 HOLLYWOOD AVE	FAIRFIELD, NJ 0700	R-5	7.05		0.4		9362.35	3471	99	260000
				279	367.02		65 SHERWOOD FOREST DR	2	CORVELEYN, LAUREN M & TIGHE	163B RUTGERS RD	PISCATAWAY, NJ 08	R-5	7.05		0.17		8302.39	3391	510	207000
				279	369		65 SHERWOOD FOREST DR	1	FREDDY MAC C/O WELLS FARGO	1000 BLUE GENTIAN RD #300	EAGAN, MN 55121	R-5	7.05		0.22		428.95	3385	744	0
				279	372		57 SHERWOOD FOREST DR	2	KOWALSKI, JOHN P ROXANNE J	57 SHERWOOD FOREST DR	ANDOVER, NJ 0782	R-5	7.05		0.61		8827.05			0
				279	377		55 SHERWOOD FOREST DR	2	BALLARD, JULIE	55 SHERWOOD FOREST DR	ANDOVER, NJ 0782	R-5	7.05		0.42		8348.48	2614	10	185900
				279	379		53 SHERWOOD FOREST DR	2	GAUL, JAMES H & LISA	53 SHERWOOD FOREST DR	ANDOVER, NJ 0782	R-5	7.05		0.72		7593.39			0
				279	381		51 SHERWOOD FOREST DR	2	CAVALLARO, MICHAEL T & CARY	51 SHERWOOD FOREST DR	ANDOVER, NJ 0782	R-5	7.05		0.63		9362.35			0
				280	496		4 THE ROTUNDA	2	JONES, CHRISTOPHER M & LIZA I	4 THE ROTUNDA	ANDOVER, NJ 0782	R-5	7.05		0.42		8486.73	3422	394	240000
				280	499		24 THE ROTUNDA	1	RICCIARDELLI, RICHARD & MADE	35 WARWICK RD	COLONIA, NJ 0706	R-5	7.05		0.21		744.45			0
				280	500		8 THE ROTUNDA	2	LE FURGE, FRANCIS & JOAN	8 THE ROTUNDA	ANDOVER, NJ 0782	R-5	7.05		0.18		8518.64			0
				280	501.02		10 THE ROTUNDA	2	SMITH, GLENN D & PATRICIA	10 THE ROTUNDA	ANDOVER, NJ 0782	R-5	7.05		0.17		8702.98	3200	662	325000
				280	504.01		20 THE ROTUNDA	2	STILES, JASON	20 THE ROTUNDA	ANDOVER, NJ 0782	R-5	7.05		0.29		8398.11	3371	94	265000
				280	505		18 THE ROTUNDA	2	PECKHAM, MATTHEW & ALLA	18 THE ROTUNDA	BYRAM, NJ 07821	R-5	7.05		0.38		8167.68	3294	492	242050

Byram Township Tax Parcels

Trail Segment #	Park #	Targeted	Other Open Space	Block	Lot	Qual	Property Location	Property Class	Owner's Name	Owner's Mailing Address	City/State/Zip	Zone	Tax Map Page	Addtnl Lots	Acreeage	EPL Facility	Taxes 1	Deed Book	Deed Page	Sale Price
				280	508		22 THE ROTUNDA	2	CAMPBELL, KEVIN & LORENA	22 THE ROTUNDA	ANDOVER, NJ 0782	R-5	7.05		0.23		6746.14	3242	143	228000
				281	412		2 THE ROTUNDA	2	COTTRELL, ROBERT B	2 THE ROTUNDA	ANDOVER, NJ 0782	R-5	7.05		0.6		10213.15	3215	61	1
				281	416		62 SHERWOOD FOREST DR	2	MOHN, MELISSA	62 SHERWOOD FOREST DRIVE	ANDOVER, NJ 0782	R-5	7.05		0.37		8004.61	2683	173	1
				281	417.02		60 SHERWOOD FOREST DR	2	LEAHY, BRIAN E & ELIZABETH K	60 SHERWOOD FOREST DR	ANDOVER, NJ 0782	R-5	7.05		0.17		8366.2	3212	866	280000
				281	419		54 SHERWOOD FOREST DR	2	PIZZULLI, MICHAEL J	54 SHERWOOD FOREST DR	BYRAM, NJ 07821	R-5	7.05		0.54		6558.25	3316	266	185000
				281	423		52 SHERWOOD FOREST DR	2	BONGIORNO, JAMES & SMERIGLI	52 SHERWOOD FOREST DR	ANDOVER, NJ 0782	R-5	7.05		0.33		8816.42	3042	310	380900
				281	425		50 SHERWOOD FOREST DR	2	CANTRELL, JOHN	50 SHERWOOD FOREST DR	ANDOVER, NJ 0782	R-5	7.05		0.37		8139.32	2831	254	286000
				281	428		46 SHERWOOD FOREST DR	2	MONTUORO, JAMES	46 SHERWOOD FOREST DR	ANDOVER, NJ 0782	R-5	7.05		0.79		7602.18			0
				281	431		38 SHERWOOD FOREST DR	2	LEONHARDT, CHRISTINE M	306 GRAY MANS LOOP	PAWLEYS ISLAND, NJ	R-5	7.05		0.36		9000.76	2145	211	30000
				281	434.01		36 SHERWOOD FOREST DR	2	NOONAN, LEONARD & DONNA	36 SHERWOOD FOREST DR	ANDOVER, NJ 0782	R-5	7.05		0.39		9302.08	2031	112	190000
				281	438		34 SHERWOOD FOREST DR	2	GONZALEZ, XAVIER F	34 SHERWOOD FOREST DR	ANDOVER, NJ 0782	R-5	7.05		0.74		10904.42			0
				281	444		24 SHERWOOD FOREST DR	2	XCG PROPERTIES, LLC	34 SHERWOOD FOREST DR	ANDOVER, NJ 0782	R-5	7.05		0.25		7692.65	3268	447	260000
				281	445.01		22 SHERWOOD FOREST DR	2	GONZALEZ, ADRIAN K & MARY K	22 SHERWOOD FOREST DR	ANDOVER, NJ 0782	R-5	7.05		0.32		10457.75	2503	145	239000
				281	449		13 THE ROTUNDA	2	TEDESCO, DAWN	13 THE ROTUNDA	ANDOVER, NJ 0782	R-5	7.05		0.8		14084.29	2793	270	1
				281	451		14 SHERWOOD FOREST DR	1	FOREST LAKES CLUB	PO BOX 394	ANDOVER, NJ 0782	R-5	7.05		0.34		981.97			0
				281	455		10 SHERWOOD FOREST DR	2	GENTILE, KAREN	10 SHERWOOD FOREST DR	ANDOVER, NJ 0782	R-5	7.05		0.484		8596.63	2975	271	360000
				281	457		8 SHERWOOD FOREST DR	2	BOLAN, THOMAS V & JOANNA J	8 SHERWOOD FOREST DR	ANDOVER, NJ 0782	R-5	7.05		0.29		8770.35	1933	152	157000
				281	459		6 SHERWOOD FOREST DR	2	ASHLEY, MICHAEL & MARALINE	6 SHERWOOD FOREST DR	ANDOVER, NJ 0782	R-5	7.05		0.538		8667.53	3060	316	360000
				281	461		1 THE ROTUNDA	2	TRENTANELLI, STEPHEN J & PAT	1 THE ROTUNDA	ANDOVER, NJ 0782	R-5	7.05		0.49		7657.2	2583	35	188000
				281	463		3 THE ROTUNDA	2	CORMIER, BARBARA	PO BOX 45	ALLAMUCHY, NJ 07	R-5	7.05		0.25		7345.24	3351	465	1
				281	465		5 THE ROTUNDA	2	MORRIS, MARVA	5 THE ROTUNDA	ANDOVER, NJ 0782	R-5	7.05		0.35		8061.33	3172	5	340000
				281	468.01		9 THE ROTUNDA	2	GNAGEY, ROBERT & KATHERINE	9 ROTUNDA	ANDOVER, NJ 0782	R-5	7.05		0.413		7756.46	2617	101	225000
				281	474		17 THE ROTUNDA	1	O SULLIVAN, JOHN J & THERESA	40 BAY 31ST STREET	BROOKLYN, NY 112	R-5	7.05		0.11		389.95			0
				281	475		19 THE ROTUNDA	2	MENDOZA, MICHELE & MARC	19 THE ROTUNDA	ANDOVER, NJ 0782	R-5	7.05		0.23		9833.83	3353	791	291000
				281	482		21 THE ROTUNDA	2	WOZNIAK, EDWARD J & SANDRA	21 THE ROTUNDA	ANDOVER, NJ 0782	R-5	7.05		0.23		8508			0
				281	487		25 THE ROTUNDA	2	TEDESCO, ALAN	25 THE ROTUNDA	ANDOVER, NJ 0782	R-5	7.05		0.23		9100.02	3247	577	1
				281	489		27 THE ROTUNDA	2	STOUT, CHRISTINA M	27 THE ROTUNDA	ANDOVER, NJ 0782	R-5	7.05		0.24		7760.01	3341	530	236500
				281	490.01		29 THE ROTUNDA	2	LEVIN, ROBERT B & PATRICIA	29 THE ROTUNDA	ANDOVER, NJ 0782	R-5	7.05		0.34		8178.32	1735	228	1
				282	257		2 CRESCENT DR NO	2	STOBBE, BRIAN & CULVER, TIFFA	2 CRESCENT DR NO	ANDOVER, NJ 0782	R-5	7.05		0.2		8320.12	3498	468	278300
				282	258.02		133 FOREST LAKE DR	2	VANDENBERGH, BARBARA C	133 FOREST LAKE DR	ANDOVER, NJ 0782	R-5	7.05		0.18		8770.33	2629	273	0
				282	260		1 CRESCENT DR SO	2	ROSICA, RONALD S & SULLIVAN,	1 CRESCENT DR SO	ANDOVER, NJ 0782	R-5	7.05		0.35		6030.05	3062	134	250000
				282	262		3 CRESCENT DR SO	2	VETTER, PHILLIP W III & SHARON	3 CRESCENT DR SO	ANDOVER, NJ 0782	R-5	7.05		0.24		6572.43	1891	169	1
				282	264.01		6 CRESCENT DR NO	2	KACZYNSKI, PIOTR & JANELA, D	6 CRESCENT DRIVE NORTH	ANDOVER, NJ 0782	R-5	7.05		0.92		7639.48	3386	943	92000
				282	267		10 CRESCENT DR NO	2	NATELLI, RICHARD & MARJORIE	10 CRESCENT DR NO	ANDOVER, NJ 0782	R-5	7.05		0.53		10312.41	2405	112	220000
				282	268.02		12 CRESCENT DR NO	2	QUIRK, JOHN M & JERILYN M	12 CRESCENT DR NO	ANDOVER, NJ 0782	R-5	7.05		0.49		9777.11	2540	114	180600
				282	272.01		16 CRESCENT DR NO	2	BRYER, DOUGLAS J & KATHLEEN	16 CRESCENT DR	ANDOVER, NJ 0782	R-5	7.05		1.554		10042.99	2231	288	120000
				282	275		18 CRESCENT DR NO	2	SHEPPARD, BENJAMIN D	18 CRESCENT DR NO	ANDOVER, NJ 0782	R-5	7.05		0.23		7604.03	3150	46	280000
				282	277		20 CRESCENT DR NO	2	FREUDENBERG, ROBERT & ELOIS	20 CRESCENT DR NO	ANDOVER, NJ 0782	R-5	7.05		0.34		7848.63	3444	585	101200
				282	280		22 CRESCENT DR NO	1	FOREST LAKES CLUB	PO BOX 394	ANDOVER, NJ 0782	R-5	7.05		0.23		815.35			0
				282	282		24 CRESCENT DR NO	2	COSTELLO, JAMES C & MICHELLE	24 CRESCENT DR NO	ANDOVER, NJ 0782	R-5	7.05		0.23		7632.39			0
				282	343		SHERWOOD FOREST DR	1	KILDUFF, THOMAS & SYLVIA C/O	204 SANTA ANITA LN	TOMS RIVER, NJ 08	R-5	7.05		0.44		1088.32			0
				282	345		8 CRESCENT DR SO	1	UNOSKI, BARBARA	46 CASTLE RIDGE DR	EAST HANOVER, NJ	R-5	7.05		0.27		907.52			0
				282	347		6 CRESCENT DR SO	2	BRYANT, WILLIAM W & GERALD	6 CRESCENT DR S	ANDOVER, NJ 0782	R-5	7.05		0.937		10048.23	3214	604	1
				282	352		2 CRESCENT DR SO	1	PERSAUD, ARJUNE	88-22 195TH ST	HOLLIS, NY 11423	R-5	7.05		0.49		1790.23	2967	295	35750
				282	357		5 SHERWOOD FOREST DR	2	BOHNEMANN, RONALD T & BAR	5 SHERWOOD FOREST DR	ANDOVER, NJ 0782	R-5	7.05		0.42		9296.69			0
				282	385.01		25 SHERWOOD FOREST DR	2	CIARAFFO, ALEXANDER & JODIE	25 SHERWOOD FOREST DR	ANDOVER, NJ 0782	R-5	7.05		0.48		12201.89	2784	37	450000
				282	387		23 SHERWOOD FOREST DR	2	KAMBACH, ROBERT C & SUELLEN	23 SHERWOOD FOREST DR	ANDOVER, NJ 0782	R-5	7.05		0.43		9096.47			0
				282	396		15 SHERWOOD FOREST DR	2	UMSTEAD, JOANNE M	15 SHERWOOD FOREST DR	ANDOVER, NJ 0782	R-5	7.05		0.47		7701.44	3279	621	0
				282	398		13 SHERWOOD FOREST DR	2	WRAITH, THOMAS B JR & LANA	13 SHERWOOD FOREST DR	ANDOVER, NJ 0782	R-5	7.05		0.9		11205.75	3253	694	360000
				282	400		11 SHERWOOD FOREST DR	1	WRAITH, THOMAS B JR & LANA	13 SHERWOOD FOREST DR	ANDOVER, NJ 0782	R-5	7.05		0.29		209.16	3253	689	10
				282	402		9 SHERWOOD FOREST DR	2	GULA, PATRICK ET AL	9 SHERWOOD FOREST DR	ANDOVER, NJ 0782	R-5	7.05		0.49		7311.49	1950	4	134900

Byram Township Tax Parcels

Trail Segment #	Park #	Targeted	Other Open Space	Block	Lot	Qual	Property Location	Property Class	Owner's Name	Owner's Mailing Address	City/State/Zip	Zone	Tax Map Page	Addtnl Lots	Acreeage	EPL Facility	Taxes 1	Deed Book	Deed Page	Sale Price
				282	405		7 SHERWOOD FOREST DR	2	PERO, JAN & CLAIRE	7 SHERWOOD FOREST DR	ANDOVER, NJ 0782	R-5	7.05		0.64		11576.12			0
				283	214		28 DEER RUN	1	MOSLEY, GEORGE & ADRIENNE	30 DEER RUN	ANDOVER, NJ 0782	R-5	7.04		0.27		287.15			0
				283	214.01		52 WINDING WAY	2	FELSEN, STEVEN & SUSAN	52 WINDING WAY	ANDOVER, NJ 0782	R-5	7.04		0.35		7153.81			0
				283	214.04		30 DEER RUN	2	MOSLEY, GEORGE & ADRIENNE	30 DEER RUN	ANDOVER, NJ 0782	R-5	7.04		0.26		8057.79			0
				283	215		26 DEER RUN	15C	TOWNSHIP OF BYRAM	10 MANSFIELD DR	STANHOPE, NJ 078	R-5	7.04		0.36	TAX LIEN FC	0			0
				283	217		24 DEER RUN	1	CRUZ, ROBERT	8800 MERRYSIDE LANE	CHESTERFIELD, VA	R-5	7.04		0.18		638.1	1883	287	1
				283	218		22 DEER RUN	2	REID, CHRISTIAN J	12 MACINTOSH DR	LAFAYETTE, NJ 078	R-5	7.04		0.27		7547.31	3473	631	82000
				283	219.01		20 DEER RUN	2	SCHNETZER, THEODORE P & REB	20 DEER RUN	ANDOVER, NJ 0782	R-5	7.04		0.27		7518.95	3068	17	309000
				283	221		18 DEER RUN	2	CARACAPPA, MICHAEL & PATRIC	615 BLOOMFIELD ST	HOBOKEN, NJ 0703	R-5	7.04		0.395		7235.35	3341	558	210000
				283	225		12 DEER RUN	2	PARKER, WILLIAM E & E DIANE	12 DEER RUN	ANDOVER, NJ 0782	R-5	7.04		0.61		9450.97	3254	17	1
				283	226		10 DEER RUN	2	KOCIENSKI, OLGA	139 ARNOT PL	WOOD RIDGE, NJ 0	R-5	7.04		0.23		5767.72			0
				283	228		DEER RUN	1	SMOLLEN, J & GERALDINE C/O M	17 MAPLE LAKE RD	KINNELON, NJ 074	R-5	7.04		0.18		638.1			0
				283	229.01		6 DEER RUN	1	SMOLLEN, J & GERALDINE C/O M	17 MAPLE LAKE RD	KINNELON, NJ 074	R-5	7.04		0.13		460.85			0
				283	230.02		4 DEER RUN	2	MATULEVICH, MICHAEL J & LAVI	4 DEER RUN	BYRAM TWP, NJ 07	R-5	7.04		0.61		8008.16	3372	167	258000
				283	235		2 DEER RUN	2	HURLEY, ANN	2 DEER RUN	ANDOVER, NJ 0782	R-5	7.04		0.63		8752.61			0
				283	241		CRESCENT DR NO	1	SMOLLEN, JEROME C/O MARDO	17 MAPLE LAKE RD	KINNELON, NJ 074	R-5	7.04		0.11		389.95			0
				283	242		5 CRESCENT DR NO	2	KAWALEK, HAROLD J	764 AVENUE C	BAYONNE, NJ 0700	R-5	7.04		0.456		9404.89	3255	339	1
				283	247		11 CRESCENT DR NO	2	DUPONT, DANIEL M & NADEAU,	11 CRESCENT NO DR	ANDOVER, NJ 0782	R-5	7.04		0.31		6483.81	3394	932	210000
				283	249		13 CRESCENT DR NO	2	KELLENBERGER, CHRISTOPHER S	13 CRESCENT DR NO	ANDOVER, NJ 0782	R-5	7.04		0.19		6919.84	2472	337	162000
				283	250		15 CRESCENT DR NO	2	CHOATE, RICHARD L & O'CONN	15 CRESCENT DR NO	ANDOVER, NJ 0782	R-5	7.04		0.62		8188.95			0
				283	254		19 CRESCENT DR NO	2	GARTLAND, CHARLES W JR & BA	19 CRESCENT DR NO	ANDOVER, NJ 0782	R-5	7.04		0.32		9553.78			0
				283	256		21 CRESCENT DR NO	2	KLOSE, JAMES & KARA S	21 CRESCENT DR NO	ANDOVER, NJ 0782	R-5	7.04		0.22		7717.47	1736	109	136000
				283	260		54 WINDING WAY	2	VALERIO, PAUL & TONI	54 WINDING WAY	ANDOVER, NJ 0782	R-5	7.04		0.41		10025.26			0
				283	261		56 WINDING WAY	2	ORGREN, ALEX CARL & SALLY RA	56 WINDING WAY	ANDOVER, NJ 0782	R-5	7.04		0.22		7019.1			0
				283	263		58 WINDING WAY	2	DLUGOS, PETER & AIMEE	58 WINDING WAY	ANDOVER, NJ 0782	R-5	7.04		0.22		8050.7	2989	104	330000
				284	171		40 WINDING WAY	2	THOMAS, JOHN & JOAN	175 ANDOVER MOHAWK RD	ANDOVER, NJ 0782	R-5	7.04		0.82		7660.75	3448	906	1
				284	172		16 HARBOR VIEW DR	2	KORP, SEAN M & WENDY S	16 HARBOR VIEW DR	ANDOVER, NJ 0782	R-5	7.04		0.23		7043.92	3326	216	187000
				284	173		14 HARBOR VIEW DR	2	GRAUER, DANIEL J & LISA A	14 HARBOR VIEW DR	ANDOVER, NJ 0782	R-5	7.04		0.45		8086.15	2378	266	167900
				284	175		12 HARBOR VIEW DR	2	WOLTERS, LUKE M & CAROL A	12 HARBOR VIEW DR	ANDOVER, NJ 0782	R-5	7.04		0.93		9713.3	2261	295	157000
				284	177		10 HARBOR VIEW DR	2	RUTLEDGE, DAGMAR	10 HARBOR VIEW DR	ANDOVER, NJ 0782	R-5	7.04		0.45		9014.94	2819	301	349900
				284	179		8 HARBOR VIEW DR	2	MILLER, JOHN	8 HARBOR VIEW DR	ANDOVER, NJ 0782	R-5	7.04		0.23		6411.06	2756	33	1
				284	180		6 HARBOR VIEW DR	2	KELLY, ROBERT J & MAUREEN L	6 HARBOR VIEW DR	ANDOVER, NJ 0782	R-5	7.04		0.68		8366.2	1765	160	142500
				284	183		4 HARBOR VIEW DR	2	KURILKO, JOHN T	70 SKYTOP RD	NEWTON, NJ 0786	R-5	7.04		0.67		7540.22	2207	128	145000
				284	187		125 FOREST LAKE DR	1	FOREST LAKES CLUB	PO BOX 394	ANDOVER, NJ 0782	R-5	7.04		0.69		1354.19			0
				284	190		127 FOREST LAKE DR	1	CYBULSKI, EDWARD S & DOROTH	11 WOODRUFF CT	ENGLISHTOWN, NJ	R-5	7.04		0.34		981.97			0
				284	193		5 DEER RUN	2	DREISBACH MAX C & MARIAN J	PO BOX 301	ANDOVER, NJ 0782	R-5	7.04		0.55		8903.19			0
				284	197		9 DEER RUN	2	BROZOWSKI, HAZEL	9 DEER RUN	ANDOVER, NJ 0782	R-5	7.04		0.75		7967.31			0
				284	199.02		11 DEER RUN	2	SHAMAEL, ALBERT	11 DEER RUN	ANDOVER, NJ 0782	R-5	7.04		0.7		8554.09	2641	243	1
				284	202		13 DEER RUN	2	SHUCOSKI, SUSAN & MEHALKO,	13 DEER RUN	ANDOVER, NJ 0782	R-5	7.04		0.42		7534.82	2069	88	56000
				284	203.02		19 DEER RUN	2	NADEAU, SYLVIE L	19 DEER RUN	ANDOVER, NJ 0782	R-5	7.04		0.86		9816.11	2087	103	135250
				284	206.02		21 DEER RUN	2	MCGUIRE, BARRY F JR & HELENE	21 DEER RUN	ANDOVER, NJ 0782	R-5	7.04		0.38		11227.02	2701	85	325000
				284	208		25 DEER RUN	2	RAMIREZ-TORGERSEN, J & TORG	25 DEER	ANDOVER, NJ 0782	R-5	7.04		0.704		7770.64	3362	822	10
				284	211		27 DEER RUN	2	LUKICH, KEVIN S & BRITTANY N	27 DEER RUN	BYRAM, NJ 07821	R-5	7.04		0.749		9606.95	3318	16	280000
				284	213.01		29 DEER RUN	2	HUDSON, JEREMY R & DANIELS-	50 BROOKWOOD DR	STANHOPE, NJ 078	R-5	7.04		0.21		8483.19	3366	374	235000
				284	213.02		46 WINDING WAY	2	MENTA, GUY & SUZANNE	46 WINDING WAY	ANDOVER, NJ 0782	R-5	7.04		0.2		8277.58	2251	172	135000
				284	213.04		44 WINDING WAY	2	ARMS, THOMAS M & VICTORIA B	44 WINDING WAY	ANDOVER, NJ 0782	R-5	7.04		0.38		7823.82	3492	515	255000
				284	232		129 FOREST LAKE DR	2	OKONSKI, TOMASZ & KATARZYN	129 FOREST LAKE DR	ANDOVER, NJ 0782	R-5	7.04		0.4		6653.97	3226	150	253900
				285	1		65 WINDING WAY	1	ZELIZO, VICTOR	63 WINDING WAY	ANDOVER, NJ 0782	R-5	7.04		0.139		492.76			0
				285	1.01		ROSEVILLE RD	15C	TOWNSHIP OF BYRAM	10 MANSFIELD DR	STANHOPE, NJ 078	OS	7.05		0.45	RIGHT OF W	0			0
				285	2		63 WINDING WAY	2	ZELIZO, VICTOR & VICKIE	63 WINDING WAY	ANDOVER, NJ 078	R-5	7.04		0.133		7382.39			0
				285	3		61 WINDING WAY	2	FARRELL, EDWARD T	61 WINDING WAY	ANDOVER, NJ 0782	R-5	7.04		0.56		5613.43			0

Byram Township Tax Parcels

Trail Segment #	Park #	Targeted	Other Open Space	Block	Lot	Qual	Property Location	Property Class	Owner's Name	Owner's Mailing Address	City/State/Zip	Zone	Tax Map Page	Addtnl Lots	Acreeage	EPL Facility	Taxes 1	Deed Book	Deed Page	Sale Price
				285	5		59 WINDING WAY	2	MENESES, ALFONSO	11 MOSSANT DR	MORRIS PLAINS, NJ	R-5	7.04		0.26		8561.18	3500	565	200000
				285	6		57 WINDING WAY	2	CUMMINGS, JEFFREY & SUSAN	57 WINDING WAY	ANDOVER, NJ 0782	R-5	7.04		0.398		8430.01	3372	275	10
				285	8		53 WINDING WAY	2	JOHNSON, MARY E	53 WINDING WAY	ANDOVER, NJ 0782	R-5	7.04		0.47		8541.6			0
				285	11		51 WINDING WAY	2	KAVANAGH, JOHN & MISUKONIS	51 WINDING WAY	ANDOVER, NJ 0782	R-5	7.04		0.68		8277.58	3280	527	260000
				285	13		49 WINDING WAY	2	SHADE, JANICE EILEEN	49 WINDING WAY	ANDOVER, NJ 0782	R-5	7.04		0.72		9333.99	1820	82	145000
				285	15		47 WINDING WAY	2	DESCARFINO, PHILIP	47 WINDING WAY	ANDOVER, NJ 0782	R-5	7.04		0.75		7848.63	3250	145	1
				285	17		45 WINDING WAY	2	LEE, LORNA R & MERWYN JR	45 WINDING WAY	ANDOVER, NJ 0782	R-5	7.04		0.7		9525.42	3048	166	100
				285	19		43 WINDING WAY	2	MCCLUNG, MARK T & BOBROV	43 WINDING WAY	ANDOVER, NJ 0782	R-5	7.04		0.6		9309.17	2724	208	278000
				285	21		41 WINDING WAY	2	MILLER, JOHN P & DEBORAH	PO BOX 191	ANDOVER, NJ 0782	R-5	7.04		0.45		9160.28			0
				285	23		39 WINDING WAY	2	H U D/INFORMATION SYSTEMS	2401 NW 23RD ST #1D	OKLAHOMA CITY, OK	R-5	7.04		0.58		9770.02	3501	387	10
				285	24		37 WINDING WAY	2	HO, JANE	8 DOMINICK CT	CEDAR GROVE, NJ	R-5	7.04		0.46		8837.69	3430	476	10
				285	25.02		35 WINDING WAY	2	KIRSCHNER, DAVID M & MARIA	35 WINDING WAY	ANDOVER, NJ 0782	R-5	7.04		0.66		9702.67	2177	278	170000
				285	29		31 WINDING WAY	2	KOWALAK, KEITH & SAMANTHA	31 WINDING WAY	ANDOVER, NJ 0782	R-5	7.04		0.833		11627.6	3374	156	300000
				285	31		27 WINDING WAY	2	GILE, GLENN & DEBORAH	27 WINDING WAY	ANDOVER, NJ 0782	R-5	7.04		0.83		8064.88	2496	32	130000
				286	109		30 HEMLOCK RD	2	FETT, RALPH & DONNA	30 HEMLOCK RD	ANDOVER, NJ 0782	R-5	7.04		0.78		10294.68	1758	20	210000
				286	111		28 HEMLOCK RD	2	BANCROFT, THOMAS G & ROSE	28 HEMLOCK RD	ANDOVER, NJ 0782	R-5	7.04		1.1		10514.47			0
				286	112.01		HEMLOCK RD	1	BANCROFT, ROSEMARIE JENDRO	28 HEMLOCK RD	ANDOVER, NJ 0782	R-5	7.04		0.96		2013.56			0
				286	113		22 HEMLOCK RD	2	RABE, TIMOTHY M & SELLERS K	22 HEMLOCK RD	ANDOVER, NJ 0782	R-5	7.04		0.77		9458.06	1805	164	140000
				286	114.02		20 HEMLOCK RD	2	THOMPSON, WILLIAM	20 HEMLOCK RD	ANDOVER, NJ 0782	R-5	7.04		1.03		6320.74	3369	246	1
				286	117		18 HEMLOCK RD	2	RISLEY, DONALD A & MARY ANN	18 HEMLOCK RD	ANDOVER, NJ 0782	R-5	7.04		0.52		7323.97			0
				286	119		16 HEMLOCK RD	2	LANG, CARL A	16 HEMLOCK RD	ANDOVER, NJ 0782	R-5	7.04		0.48		10906.12			0
				286	121		14 HEMLOCK RD	2	ARNOLD, PETER & BERYL	14 HEMLOCK RD	ANDOVER, NJ 0782	R-5	7.04		0.42		7643.02	2742	137	285000
				286	122		113 FOREST LAKE DR	2	FRANCO, KEVIN J	113 FOREST LAKE DR	ANDOVER, NJ 0782	R-5	7.04		0.2		5874.07	3053	231	246000
				286	123		12 HEMLOCK RD	2	TIERNEY, DARREN R & COLLIN M	12 HEMLOCK RD	BYRAM, NJ 07821	R-5	7.04		0.19		8568.27	3434	483	180000
				286	124.02		10 HEMLOCK RD	1	TIERNEY, DARREN R & COLLIN M	12 HEMLOCK RD	BYRAM, NJ 07821	R-5	7.04		0.14		276.51	3434	483	180000
				286	125.02		8 HEMLOCK RD	2	TONKIN, JUDITH L	8 HEMLOCK RD	ANDOVER, NJ 0782	R-5	7.04		0.43		6310.1	2455	70	155000
				286	128		2 HEMLOCK RD	1	FITZSIMMONS, NANCY	107 FOREST LAKES DR	ANDOVER, NJ 0782	R-5	7.04		0.86		1382.55	3244	356	10
				286	132		103 FOREST LAKE DR	2	EITEL, KEVIN M & SANDRA M	120 SEA OAKS CT	NORTH TOPSAIL BE	R-5	7.04		0.23		7536.67			0
				286	134		105 FOREST LAKE DR	2	NAZZ, JAMES	105 FOREST LAKES DR	ANDOVER, NJ 0782	R-5	7.04		0.11		7143.18	3327	551	1
				286	135		107 FOREST LAKE DR	2	PFLieger, ANDREW & KELLIE	107 FOREST LAKE DR	ANDOVER, NJ 0782	R-5	7.04		0.38		8784.51	3457	91	305000
				286	137		109 FOREST LAKE DR	2	QUINN, COLBY & LARISA	109 FOREST DR	ANDOVER, NJ 0782	R-5	7.04		0.62		11918.29	3446	547	395000
				286	141		111 FOREST LAKE DR	2	FRASCELLA, VINCENT P	111 FOREST LAKE DR	ANDOVER, NJ 0782	R-5	7.04		0.31		7508.31	2332	18	118900
				286	143		115 FOREST LAKE DR	2	KOWALCHUK, PAUL	115 FOREST LAKE DR	ANDOVER, NJ 0782	R-5	7.04		0.3		9372.98	2811	4	250000
				286	145		119 FOREST LAKE DR	2	BUONA CASA CORP	458 WEST SHORE TR	SPARTA, NJ 07871	R-5	7.04		0.55		8369.75	3223	979	1
				286	149.01		1 HARBOR VIEW DR	2	MCDONOUGH, JOHN J & CHRIST	1 HARBOR VIEW DR	ANDOVER, NJ 0782	R-5	7.04		1.195		7479.95	1871	133	120000
				286	151		2 HARBOR VIEW DR	2	CARLISLE, KEVIN C	2 HARBOR VIEW DR	ANDOVER, NJ 0782	R-5	7.04		0.54		6115.13			0
				286	153.01		3 HARBOR VIEW DR	1	DUSTOW, MARGOT E	31 GROVE ST	SANDWICH, CAPE C	R-5	7.04		0.46		1109.59			0
				286	156		5 HARBOR VIEW DR	2	MEISTER, JAMES E	5 HARBOR VIEW DR	ANDOVER, NJ 0782	R-5	7.04		0.31		7458.68	1907	12	135500
				286	158		9 HARBOR VIEW DR	2	CAREY, STACEY L	9 HARBOR VIEW DR	ANDOVER, NJ 0782	R-5	7.04		0.37		9160.28	3098	81	324900
				286	160.02		11 HARBOR VIEW DR	2	LENARD, DENNIS J & ELLEN M	11 HARBOR VIEW DR	ANDOVER, NJ 0782	R-5	7.04		0.37		8610.81			0
				286	163		13 HARBOR VIEW DR	2	MONDRAGON, RICHARD	13 HARBOR VIEW DR	ANDOVER, NJ 0782	R-5	7.04		0.14		5211.15	3471	48	87500
				286	164		15 HARBOR VIEW DR	2	MENDEL, ALAN P & MAUREEN A	15 HARBOR VIEW DR	ANDOVER, NJ 0782	R-5	7.04		0.29		8362.5	1947	359	161500
				286	166		17 HARBOR VIEW DR	1	SCATURO, MATTHEW & CORRIN	36 WINDING WAY	ANDOVER, NJ 0782	R-5	7.04		0.19		673.55	3218	813	8000
				286	167		36 WINDING WAY	2	SCATURO, MATTHEW G & CORR	36 WINDING WAY	ANDOVER, NJ 0782	R-5	7.04		0.2		7274.34			0
				286	168		34 WINDING WAY	2	HO, HING KWONG & JANE	8 DOMINICK CT	CEDAR GROVE, NJ	R-5	7.04		0.23		9383.62	3398	74	105000
				286	169		32 WINDING WAY	2	LALLY, DOUGLAS	32 WINDING WAY	ANDOVER, NJ 0782	R-5	7.04		0.38		6170	1775	207	1
				286	171		30 WINDING WAY	2	ZABITA, ROSALIE	30 WINDING WAY	ANDOVER, NJ 0782	R-5	7.04		0.25		7447.91			0
				286	172.02		24 WINDING WAY	2	VANDENBERGH, ERIC J	24 WINDING WAY	ANDOVER, NJ 0782	R-5	7.04		0.42		8309.48	2719	260	1
				287	89		8 WINDING WAY	1	THORNHILL, JOHN C	PO BOX 853	ANDOVER, NJ 0782	R-5	7.04		0.22		662.92			0
				287	92		6 WINDING WAY	2	ALLEN, SCOTT J & JULIETTE	6 WINDING WAY	ANDOVER, NJ 0782	R-5	7.04		0.29		8476.1	2359	151	139000
				287	94		4 WINDING WAY	2	COKEFAIR, RICHARD	4 WINDING WAY	ANDOVER, NJ 0782	R-5	7.04		0.4		7474.56			0

Byram Township Tax Parcels

Trail Segment #	Park #	Targeted	Other Open Space	Block	Lot	Qual	Property Location	Property Class	Owner's Name	Owner's Mailing Address	City/State/Zip	Zone	Tax Map Page	Addtnl Lots	Acreeage	EPL Facility	Taxes 1	Deed Book	Deed Page	Sale Price
				287	96		2 WINDING WAY	2	CESTONE, ALAN A	2 WINDING WAY	ANDOVER, NJ 0782	R-5	7.04		0.51		10195.42	3334	124	1
				287	101		19 HEMLOCK RD	2	HALL, MARK	19 HEMLOCK RD	ANDOVER, NJ 0782	R-5	7.04		0.26		7444.5	2711	282	195000
				287	103		21 HEMLOCK RD	2	LEFURGE, MARC A & REBECCA L	21 HEMLOCK RD	ANDOVER, NJ 0782	R-5	7.04		0.18		8951.13	1987	140	157000
				287	105		23 HEMLOCK RD	2	TESKE, DENNIS J	23 HEMLOCK RD	ANDOVER, NJ 0782	R-5	7.04		0.18		7674.93	3467	479	1
				287	106		25 HEMLOCK RD	2	MANCUSO, WILLIAM L & CONST	25 HEMLOCK RD	ANDOVER, NJ 0782	R-5	7.04		0.25		8919.22			0
				287	108		27 HEMLOCK RD	2	HIPPE, GREGG A & PURURA, R	27 HEMLOCK RD	ANDOVER, NJ 0782	R-5	7.04		0.12		6242.75	2754	182	242000
				287	109		29 HEMLOCK RD	1	CASPERSON, MEGHAN	29 HEMLOCK RD	ANDOVER, NJ 0782	R-5	7.04		0.11		389.95	3424	575	1
				287	110		31 HEMLOCK RD	1	BRUSEO, GLEN R & JANICE B	31 HEMLOCK RD	ANDOVER, NJ 0782	R-5	7.04		0.13		368.68	2015	293	175000
				288	55		2 WOODLAWN DR	2	HOTALEN, GAY D	2 WOODLAWN DR	ANDOVER, NJ 0782	R-5	7.04		0.53		6739.05	3467	801	41500
				288	57		WOODLAWN DR	2	ESTWIN, MICHAEL J	5 WOODLAWN DR	ANDOVER, NJ 0782	R-5	7.04		0.08		606.2	3416	778	258000
				288	80		3 WINDING WAY	2	MILNOR, JAMES B & MARY D	3 WINDING WAY	ANDOVER, NJ 0782	R-5	7.04		0.09		8320.12			0
				288	81.02		1 WINDING WAY	2	FULPER, TYLER W & TREMAIN-FU	1 WINDING WAY	ANDOVER, NJ 0782	R-5	7.04		0.18		7164.45	3306	221	202000
				288	83		13 HEMLOCK RD	2	MEYER, SCOTT & MICHELE	13 HEMLOCK RD	ANDOVER, NJ 0782	R-5	7.04		0.46		8862.5	3486	906	278000
				289	43		4 WOODLAWN DR	1	LEWIS, RICHARD & SALLY ANN	4 WOODLAWN DR	ANDOVER, NJ 0782	R-5	7.04		0.29		928.79	2269	324	199500
				289	47		3 HEMLOCK RD	2	YAEGER, JAMES D & LINDA L	3 HEMLOCK RD	ANDOVER, NJ 0782	R-5	7.04		0.14		8157.05	2118	56	125000
				289	48		1 HEMLOCK RD	2	LIEBECK, LAURIE	1 HEMLOCK RD	ANDOVER, NJ 0782	R-5	7.04		0.11		4948.82	3057	187	265000
				289	49		101 FOREST LAKE DR	2	WATKINS, JOSEPH	101 FOREST LAKE DR	ANDOVER, NJ 0782	R-5	7.04		0.37		10241.51	3240	252	325000
				290	799		211 FOREST LAKE DR	2	LUMKONG, WAYNE & SHARRAN	211 FOREST LAKES DR	ANDOVER, NJ 0782	R-4	7.03		0.49		9660.13	2716	130	1
				290	800		209 FOREST LAKE DR	2	BRYSON, STEPHEN & KAREN H	209 FOREST LAKE DR	ANDOVER, NJ 0782	R-4	7.03		0.46		9472.24			0
				290	802		207 FOREST LAKE DR	2	FITZGERALD, PETER	207 FOREST LAKE DR	ANDOVER, NJ 0782	R-4	7.03		0.6		8951.13			0
				290	804		205 FOREST LAKE DR	2	TEDESCO, ANDREW S	205 FOREST LAKE DR	ANDOVER, NJ 0782	R-4	7.03		0.42		8582.45	2973	209	1
				290	807		203 FOREST LAKE DR	2	LINWOOD HOLDINGS, INC	15 WHITEHALL RD	ANDOVER, NJ 0782	R-4	7.03		6.07		40703.69	2698	27	325000
				290.01	851	QFARM	815 FOREST LAKE DR	3B	COCCHI, DONALD T	191 FOREST LAKES DR	ANDOVER, NJ 0782	R-5	7.01		0.65		3.55	3240	742	44000
				290.01	851.01	QFARM	7 CUB LAKE RD	3A	PHILLIPPI, JOSEPH & MAUREEN	7 CUB LAKE RD	ANDOVER, NJ 0782	R-2	7.01		1		29891.44	3045	308	377500
				290.01	851.01	QFARM	7 CUB LAKE RD	3B	PHILLIPPI, JOSEPH & MAUREEN	7 CUB LAKE RD	ANDOVER, NJ 0782	R-2	7.01		9		35.45	3045	308	377500
				291	1		763 WEST SHORE TR	2	GERMANO, MICHAEL W JR & VIC	34 CRESTWOOD TRACE	SPARTA, NJ 07871	R-3	9.02		3.09		17329.66	3498	510	329000
				291	1.01		779 WEST SHORE TR	4A	LAKE MOHAWK COUNTRY CLUB	21 THE BOARDWALK	SPARTA, NJ 07871	R-3	9.02		1.12		6100.95			0
				291	1.02		761 WEST SHORE TR	2	SHEPHERD, BRIAN & LAURIE	761 WEST SHORE TR	SPARTA, NJ 07871	R-3	9.02		0.79		9036.21	2966	218	322000
				291	1.03		759 WEST SHORE TR	2	PURDON, DANIEL J & CAROLINE	759 W SHORE TR	SPARTA, NJ 07871	R-3	9.02		0.79		13151.95	2837	298	407500
				291	1.04		765 WEST SHORE TR	2	SIMMONS, WILLIAM L & KATHLE	765 WEST SHORE TR	SPARTA, NJ 07871	R-3	9.02		1.54		11242.89			0
				291	1.05		767 WEST SHORE TR	2	MOODY, WILLIAM M	767 WEST SHORE TR	SPARTA, NJ 07871	R-3	9.02		1.17		12198.35	2167	150	1
				293	1		758 WEST SHORE TR	2	HANSEN, TODD & TABITHA	758 WEST SHORE TR	SPARTA, NJ 07871	R-3	9.02		0.99		9901.19	2991	71	442500
				293	3		760 WEST SHORE TR	2	FLEMING, JOSEPH W III & JULIE	760 WEST SHORE TR	SPARTA, NJ 07871	R-3	9.02		1.11		11209.29	3464	184	340000
				293	5		3 MEADOWBROOK TERR	2	D ONOFRIO, JOSEPH J & JOANNE	560 EAST SHORE TR	SPARTA, NJ 07871	R-3	9.02		4.23		15528.8			0
				293	5.01		764 WEST SHORE TR	2	RHODES, GREGORY G & RUTH A	764 WEST SHORE TR	SPARTA, NJ 07871	R-3	9.02		0.48		10425.85			0
				293	5.02		762 WEST SHORE TR	2	HYDOCK, ROBERT & BASS, LISA	762 WEST SHORE TR	SPARTA, NJ 07871	R-3	9.02		0.88		11762.31	3032	182	445000
				293	6.01		768 WEST SHORE TR	1	LAKE MOHAWK COUNTRY CLUB	21 THE BOARDWALK	SPARTA, NJ 07871	R-3	9.02		3.59		255.24			0
				293	6.02		566 EAST SHORE TR	2	DIORIO, TANYA	15 BALSAM PKWY	SPARTA, NJ 07871	R-3	9.02		0.33		4250.46	3391	853	45000
				293	6.03		564 EAST SHORE TR	2	LILLOIA, PATRICK E & JOY H	564 EAST SHORE TR	SPARTA, NJ 07871	R-3	9.02		0.5		9277.27			0
				293	6.04		LAKE MOHAWK	1	D ONOFRIO, JOSEPH J & JOANNE	560 EAST SHORE TR	SPARTA, NJ 07871	R-3	9.02		0.49		2187.27			0
				293	6.05		766 WEST SHORE TR	2	GOMEZ, JOSEPH L & LAURIE J	766 WEST SHORE TR	SPARTA, NJ 07871	R-3	9.02		0.99		13864.5	2752	215	512500
				293	6.06		WEST SHORE TR	1	D ONOFRIO, JOSEPH J & JOANNE	560 EAST SHORE TR	SPARTA, NJ 07871	R-3	9.02		0.93		2325.52			0
				293	8.01		LAKE MOHAWK	1	D ONOFRIO, JOSEPH J & JOANNE	560 EAST SHORE TR	SPARTA, NJ 07871	R-3	9.02		0.6		304.87			0
				293	8.04		1 MEADOWBROOK TERR	2	MONTEAGUDO, JORGE & RAMIR	1 MEADOWBROOK TERR	SPARTA, NJ 07871	R-3	9.02		2.53		13995.66	2854	149	520000
				293	2197		560 EAST SHORE TR	1	D ONOFRIO, JOSEPH J & JOANNE	560 EAST SHORE TR	SPARTA, NJ 07871	R-3	9.02		0.64		2034.83	2671	284	1
				293.01	8.03		MARINE TERR	4A	LAKE MOHAWK POOL & SPA, LLC	23 WEST SHORE TR	SPARTA, NJ 07871	R-5	9.03		1.23		4009.4	3304	881	675000
				293.01	9		MARINE TERR	4A	LAKE MOHAWK POOL & SPA, LLC	23 WEST SHORE TR	SPARTA, NJ 07871	R-5	9.03		1.23		20741.8	3304	881	675000
				293.02	8		LAKE MOHAWK	1	LAKE MOHAWK COUNTRY CLUB	21 THE BOARDWALK	SPARTA, NJ 07871	R-1	9		0		3.55			0
				293.02	8.01		2 MEADOWBROOK TERR	2	GOTTLIEB, IRA & SHARON	PO BOX 575	SPARTA, NJ 07871	R-5	9.03		0.33		21482.7	2124	319	330000
				293.02	8.02		4 MEADOWBROOK TERR	2	SARDINAS, ANDRES G & OLGA E	53 GREENWAY N	FOREST HILLS, NY	R-5	9.03		0.27		18582.89	2019	133	265000
				293.02	8.03		MARINE TERR	1	LAKE MOHAWK POOL & SPA, LLC	23 WEST SHORE TR	SPARTA, NJ 07871	R-5	9.03		0.73		2304.25	3304	881	675000

Byram Township Tax Parcels

Trail Segment #	Park #	Targeted	Other Open Space	Block	Lot	Qual	Property Location	Property Class	Owner's Name	Owner's Mailing Address	City/State/Zip	Zone	Tax Map Page	Addtnl Lots	Acreeage	EPL Facility	Taxes 1	Deed Book	Deed Page	Sale Price
				293.02	8.04		6 MEADOWBROOK TERR	2	BORNY, ROBERT A & DEBORAH A	6 MEADOWBROOK TERR	SPARTA, NJ 07871	R-5	9.03		0.31		23418.27	2553	228	510000
				293.02	8.05		8 MEADOWBROOK TERR	2	SHAKE, SUSAN C	8 MEADOWBROOK TERR	SPARTA, NJ 07871	R-5	9.03		0.33		25513.37	2329	290	60000
				293.02	9.01		MARINE TERR	4A	LAKE MOHAWK POOL & SPA, LLC	23 WEST SHORE TR	SPARTA, NJ 07871	R-5	9.03		1.42		4083.84	3304	881	675000
				294	1		1 MARINE TERR	2	BRANCIFORTE, ANGELO & ADRIE	1062 84TH STREET	BROOKLYN, NJ 112	R-5	9.03		0.21		27264.6	2663	298	767500
				294	2		3 MARINE TERR	2	SHUST, ALBERT	3 MARINE TERR	SPARTA, NJ 07871	R-5	9.03		0.17		15605.09	3341	274	380000
				294	3		5 MARINE TERR	2	KNORR FAMILY TRUST	45 BEDMINSTER RD	RANDOLPH, NJ 078	R-5	9.03		0.28		17278.33	3503	344	1
				294	4		MARINE TERR	1	UNKNOWN C/O B A HANDLER	2324 DALE DR	FALLS CHURCH, VA	R-1	9.03		0.19		10.64			0
				295	6		10 MARINE TERR	2	PREZIOSA, JAMES P & KAREN J	10 MARINE TERR	SPARTA, NJ 07871	R-5	9.03		0.51		8068.42	2936	158	299000
				295	8		8 MARINE TERR	2	RYMANIAK, HARRY & JANE CUM	8 MARINE TERR	SPARTA, NJ 07871	R-5	9.03		0.16		8557.63			0
				295	9		6 MARINE TERR	2	6 MARINE TERRACE, LLC	6 MARINE TERR	SPARTA, NJ 07871	R-5	9.03		0.16		10135.16	3412	14	109900
				295	10		4 MARINE TERR	2	GOUSSE, MARIE V	4 MARINE TERR	SPARTA, NJ 07871	R-5	9.03		0.31		8369.75	3415	283	229000
				295	12		2 MARINE TERR	2	MANDICZ, MYRON R	2 MARINE TER	SPARTA, NJ 07871	R-5	9.03		0.19		8327.21	3286	376	160000
				296	1		65 WHIPPOORWILL LN	2	YUSKAITIS, GREGORY J & CYNTH	65 WHIPPOORWILL LN	SPARTA, NJ 07871	R-5	9.02		0.59		11262.47	2896	145	300000
				296	3		745 WEST SHORE TR	1	HANDLER, BERNARD A	2324 DALE DR	FALLS CHURCH, VA	R-5	9.02		0.55		482.12			0
				296	5		749 WEST SHORE TR	2	BOGOSTA, JOHN P & LINDA K	749 WEST SHORE TR	SPARTA, NJ 07871	R-5	9.02		0.45		11383	3280	309	1
				296	7		751 WEST SHORE TR	2	CALANDRILLO, DAVID N & KATA	751 WEST SHORE TR	SPARTA, NJ 07871	R-5	9.02		0.31		9231.18	3363	131	282500
				296	8		753 WEST SHORE TR	1	HANDLER, BERNARD A	2324 DALE DR	FALLS CHURCH, VA	R-5	9.02		0.44		436.04			0
				296	9		755 WEST SHORE TR	2	COOPER, ARON	12 FOX HOLLOW DR	ANDOVER, NJ 0782	R-5	9.02		0.5		11698.5	3409	964	1
				296	11		757 WEST SHORE TR	2	MCATEE, CHRIS & STENSBY, JAN	757 WEST SHORE TR	SPARTA, NJ 07871	R-5	9.02		0.48		8442.34	3224	14	316160
				296	13		66 WHIPPOORWILL LN	2	GORVAN, MARK & ELLEN	66 WHIPPOORWILL LN	SPARTA, NJ 07871	R-3	9.02		1.7		14406.88	3316	651	368000
				296	13.01		68 WHIPPOORWILL LN	2	FIGIEL, F JOHN III & JULIE	68 WHIPPOORWILL LN	SPARTA, NJ 07871	R-3	9.02		1.54		15328.58	3262	289	1
				296	13.02		70 WHIPPOORWILL LN	2	DENNEHY, MICHAEL ET AL	70 WHIPPOORWILL LN	SPARTA, NJ 07871	R-3	9.02		1.41		13985.03	3245	301	375000
				296	13.03		72 WHIPPOORWILL LN	2	KING, PETER J JR & CATHARINA	19 TONNELIER WAY	DENVILLE, NJ 0783	R-3	9.02		3.91		16104.94	2342	11	320000
				297	1.01		730 WEST SHORE TR	1	LAKE MOHAWK COUNTRY CLUB	21 THE BOARDWALK	SPARTA, NJ 07871	R-1	9.02		1.5		1063.5			0
				297	2		2 SLEEPY LAGOON TERR	2	VON ANCKEN, HANS J & KIRSTI L	2 SLEEPY LAGOON TERR	SPARTA, NJ 07871	R-5	9.02		1.164		24233.62	2346	175	535000
				297	4		4 SLEEPY LAGOON TERR	2	MYKO HOLDINGS, LLC	759 BLOOMFIELD AVE #321	WEST CALDWELL, N	R-5	9.02		0.29		7729.8	3469	431	150000
				297	5		744 WEST SHORE TR	2	QUARTAROLO, DAVID & HEATHE	744 WEST SHORE TR	SPARTA, NJ 07871	R-5	9.02		0.27		11340.46	3415	578	308000
				297	6		746 WEST SHORE TR	2	GALLIGAN, JOHN W & ELIZABETH	746 WEST SHORE TR	SPARTA, NJ 07871	R-5	9.02		0.25		9397.8	2353	244	167000
				297	7		748 WEST SHORE TR	2	PICCIRILLO, ANTHONY P & JUDIT	748 WEST SHORE TR	SPARTA, NJ 07871	R-5	9.02		0.23		9348.17	2513	198	212500
				297	8		750 WEST SHORE TR	2	MURINO, VINCENT & KATHRYN	750 WEST SHORE TR	SPARTA, NJ 07871	R-5	9.02		0.25		11553.16	3220	862	388000
				297	10.02		3 HEMLOCK TERR	2	LORENTZ, JOSEPH J & CATHERIN	3 HEMLOCK TERR	SPARTA, NJ 07871	R-5	9.02		1.65		33932.74	2762	267	1
				297	11		5 HEMLOCK TERR	2	SHT, LLC C/O S YUSEM	65 LIVINGSTON AVE	ROSELAND, NJ 070	R-5	9.02		1.22		23042.5	3332	85	650000
				297	12		754 WEST SHORE TR	1	HANDLER, BERNARD A	2324 DALE DR	FALLS CHURCH, VA	R-5	9.02		0.29		790.54			0
				297	13.01		2 HEMLOCK TERR	2	KOHUT, MYRON & CONSTANCE	2 HEMLOCK TERR	SPARTA, NJ 07871	R-5	9.02		0.49		9273.72			0
				297	13.02		8 HEMLOCK TERR	2	KASHKIN, KENNETH B & ESTHER	8 HEMLOCK TERRACE	SPARTA, NJ 07871	R-5	9.02		1.57		25424.74	2283	16	630000
				297	14		12 MEADOWBROOK TERR	2	BURKE, RICHARD E & LINDA	244 BERKSHIRE RD	HASBROUCK HEIGHTS	R-5	9.02		0.3		22156.25	2613	35	479000
				297	2400		726 WEST SHORE TR	2	HARVEY, TODD	726 WEST SHORE TR	SPARTA, NJ 07871	R-5	9.02		0.45		14757.84	3421	197	300000
				297	2401.02		724 WEST SHORE TR	2	DEUTSCHE BANK NATIONAL TRU	1661 WORTHINGTON RD #100	WEST PALM BEACH	R-5	9.02		0.41		20915.5	3493	852	100
				297	2403		WEST SHORE TR	1	ZANETAKOS, LOUIS & MARIANN	722 WEST SHORE TR	SPARTA, NJ 07871	R-5	9.02		0.33		14.18	2511	111	570000
				297	2405		WEST SHORE TR	1	KELLY, LAURENCE & MARIE	718 WEST SHORE TR	SPARTA, NJ 07871	R-5	9.02		0.19		7.09			0
				298	2198		555 EAST SHORE TR	2	CAMACHO, BLAS & YAHIRA	555 EAST SHORE TR	SPARTA, NJ 07871	R-5	9.03		0.53		11705.59	3464	98	335000
				298	2199		561 EAST SHORE TR	2	DEBRITO, MARK J & MAUREEN N	561 EAST SHORE TR	SPARTA, NJ 07871	R-5	9.03		0.67		11868.66	2266	300	184000
				298	2200		563 EAST SHORE TR	2	MILLER, KATHY L	563 EAST SHORE TR	SPARTA, NJ 07871	R-5	9.03		0.41		9277.27	2286	74	1
				298	2201		EAST SHORE TR	2	LENKER, BRIAN RICHARD	1 OLD CEDAR DR	SPARTA, NJ 07871	R-5	9.03		0.49		1701.6			0
				298	2203		204 GLENSIDE TR	2	MOLA, JOSEPH M & TITELIUS, FR	93 FRANKLIN AVE	SADDLE BROOK, NJ	R-5	9.03		0.41		8979.49	2721	263	1
				298	2349		84 LEE HILL RD	2	COX, JOHN G	59 RIVER RD	DENVILLE, NJ 0783	R-5	9.03		0.26		6714.23	2136	117	78500
				298	2350.01		86 LEE HILL RD	2	TAYLOR, IRVING	86 LEE HILL RD	ANDOVER, NJ 0782	R-5	9.03		0.15		5473.48			0
				299	2351		2 RANGER TR	2	CASTELLANO, DENISE & CHARLE	2 RANGER TR	SPARTA, NJ 07871	R-5	9.03		0.5		10727.17	2886	328	445000
				299	2353		8 RANGER TR	2	CLINE, JOHN J	8 RANGER TR	SPARTA, NJ 07871	R-5	9.03		0.27		5969.78			0
				300	1		78 LEE HILL RD	2	FINDLAY, DONALD R	78 LEE HILL RD	ANDOVER, NJ 0782	R-5	9.03		2.13		8231.49	2416	292	164000
				300	2344		15 RANGER TR	2	WEAVER, GARY W & DENISE	15 RANGER TR	SPARTA, NJ 07871	R-5	9.03		0.22		7735.19			0

Byram Township Tax Parcels

Trail Segment #	Park #	Targeted	Other Open Space	Block	Lot	Qual	Property Location	Property Class	Owner's Name	Owner's Mailing Address	City/State/Zip	Zone	Tax Map Page	Addtnl Lots	Acreeage	EPL Facility	Taxes 1	Deed Book	Deed Page	Sale Price
				300	2345		11 RANGER TR	2	KELLY, JAMES J & JAMES M	11 RANGER TR	SPARTA, NJ 07871	R-5	9.03		0.26		8701.13	2857	123	1
				300	2346		9 RANGER TR	2	CILIBERTI, JOSEPH & KIMBERLY	9 RANGER TR	SPARTA, NJ 07871	R-5	9.03		0.38		13471	3364	312	390500
				300	2346.02		3 RANGER TR	2	JACOBSON, JUDY L & PAUL M	3 RANGER TR	SPARTA, NJ 07871	R-5	9.03		0.35		8426.47	3363	796	1
				300	2346.04		1 RANGER TR	2	MORAN, STEPHEN E & MARGAR	1 RANGER TRAIL	SPARTA, NJ 07871	R-5	9.03		0.42		13066.87	3509	152	380000
				300	2347.01		80 LEE HILL RD	2	FAHSBENDER, RICHARD A & SEO	80 LEE HILL RD	ANDOVER, NJ 0782	R-5	9.03		0.92		5002	2072	33	95000
				301	1		78 LEE HILL RD	1	FINDLAY, DONALD R	78 LEE HILL RD	ANDOVER, NJ 0782	R-5	9.03		0.67		358.05	2416	164	1
				301	2		RANGER TR	15C	TOWNSHIP OF SPARTA	65 MAIN ST	SPARTA, NJ 07871	R-5	9.03		0.16	VACANT LA	0			0
				301	2336		27 RANGER TR	2	TRENTACOSTE, JOSEPH M & MA	27 RANGER TR	SPARTA, NJ 07871	R-5	9.03		0.28		7880.54	2844	40	265000
				301	2338		25 RANGER TR	2	IOFFREDO, ANTHONY III & OSM	25 RANGER TR	SPARTA, NJ 07871	R-5	9.03		0.18		6934.02	2796	15	170000
				301	2339		21 RANGER TR	2	PETERSON, ALEXANDER & AMAN	21 RANGER TR	SPARTA, NJ 07871	R-5	9.03		0.5		5994.6	3228	694	1
				301	2341.02		17 RANGER TR	2	BERMUDEZ, BARBARA & RIVERA	17 RANGER TR	SPARTA, NJ 07871	R-5	9.03		0.49		10408.12	3407	340	299500
				302	1		RANGER TR	15C	TOWNSHIP OF SPARTA	65 MAIN ST	SPARTA, NJ 07871	R-5	9.03		0.16	VACANT LA	0			0
				302	2279		175 GLENSIDE TR	2	MAHONEY, JOSEPH S	175 GLENSIDE TR	SPARTA, NJ 07871	R-5	9.03		0.26		5842.16	3363	649	132500
				302	2280		179 GLENSIDE TR	2	DOYLE, MICHAEL J	38 BEARDSLEE HILL DR	OGDENSBURG, NJ	R-5	9.03		0.73		4849.56	3369	559	50100
				302	2283		183 GLENSIDE TR	2	SOUTHARD, ANTHONY	183 GLENSIDE TR	SPARTA, NJ 07871	R-5	9.03		0.25		7090	3480	922	1
				302	2284		185 GLENSIDE TR	2	LESNOWSKI, MATEUSZ & JOAN	185 GLENSIDE TR	SPARTA, NJ 07871	R-5	9.03		0.41		9858.65	3479	889	248000
				302	2286		193 GLENSIDE TR	2	PRETOT, JAMES	193 GLENSIDE TR	SPARTA, NJ 07871	R-5	9.03		0.55		10904.42			0
				302	2289		195 GLENSIDE TR	1	KOENIG, ROBERT G & LISA M	10 JUNIPER WAY	BASKING RIDGE, NJ	R-5	9.03		0.24		255.24	3421	481	2990
				302	2290		197 GLENSIDE TR	2	FRANCHINO, DANIEL J	197 GLENSIDE TR	SPARTA, NJ 07871	R-5	9.03		0.25		6086.77	2867	321	210000
				302	2291		199 GLENSIDE TR	2	SERILLI, ERIC P	199 GLENSIDE TR	SPARTA, NJ 07871	R-5	9.03		0.49		10411.67	2880	291	245000
				302	2293		201 GLENSIDE TR	2	SCOTT, MARK W	201 GLENSIDE TR	SPARTA, NJ 07871	R-5	9.03		0.2		6221.48	3343	540	169500
				302	2294		203 GLENSIDE TR	2	CHOI, HAE KYUNG	203 GLENSIDE TR	SPARTA, NJ 07871	R-5	9.03		0.24		6271.11	3350	378	118000
				302	2326		205 GLENSIDE TR	2	DEMURO, ROBERT P	205 GLENSIDE TR	SPARTA, NJ 07871	R-5	9.03		0.45		8401.65			0
				302	2328		16 RANGER TR	2	IZZO, STEVEN P & MARIE	16 RANGER TR	SPARTA, NJ 07871	R-5	9.03		0.25		6253.38			0
				302	2329		18 RANGER TR	2	ALESSIO, FRANK	18 RANGER TR	SPARTA, NJ 07871	R-5	9.03		0.41		9333.99	3049	30	390000
				302	2331		20 RANGER TR	2	THOMAS, MIGNONNE & SHIRLEY	20 RANGER TR	SPARTA, NJ 07871	R-5	9.03		0.2		8922.77	3506	702	303500
				302	2332		26 RANGER TR	2	BUONA CASA CORP	458 WEST SHORE TR	SPARTA, NJ 07871	R-5	9.03		0.45		6806.4	3208	405	1
				302	2334		30 RANGER TR	2	OLANO, JAMES F & DIANA L	30 RANGER TR	SPARTA, NJ 07871	R-5	9.03		0.49		9752.3	2244	229	161200
				303	1		545 EAST SHORE TR	15C	TOWNSHIP OF SPARTA	65 MAIN ST	SPARTA, NJ 07871	R-5	9.03		1	VACANT LA	0			0
				303	1.01		553 EAST SHORE TR	2	NOVAK, JOHN & ANNE	553 E SHORE TR	SPARTA, NJ 07871	R-5	9.03		0.41		10018.17	2854	52	335000
				303	1.02		551 EAST SHORE TR	2	KING, CHRISTIAN A	551 EAST SHORE TR	SPARTA, NJ 07871	R-5	9.03		0.48		10514.47	3207	588	330000
				303	2		535 EAST SHORE TR	2	MARCUS, STEVEN & ELISSA	535 EAST SHORE TR	SPARTA, NJ 07871	R-5	9.03		0.6		12946.34	2982	120	1
				303	2205		200 GLENSIDE TR	2	KNOBLOCK, ARTHUR & ADRIANN	200 GLENSIDE TR	SPARTA, NJ 07871	R-5	9.03		0.25		9879.92	2338	5	150000
				303	2206		198 GLENSIDE TR	2	O CONNOR, BASIL F & DIANE	198 GLENSIDE TR	SPARTA, NJ 07871	R-5	9.03		0.28		9371.13			0
				303	2207.02		196 GLENSIDE TR	2	KALINICH, JOSEPH G & CAROLYN	196 GLENSIDE TR	SPARTA, NJ 07871	R-5	9.03		0.32		9325.05	3221	428	1
				303	2209		194 GLENSIDE TR	2	OLSON, SCOTT C	194 GLENSIDE TR	SPARTA, NJ 07871	R-5	9.03		0.23		7671.38	2242	130	150000
				303	2210		192 GLENSIDE TR	2	CUNNINGHAM, HEATHER J	192 GLENSIDE TR	SPARTA, NJ 07871	R-5	9.03		0.28		8600.17	3351	293	260000
				303	2211		190 GLENSIDE TR	2	AMARI, VINCENT F & LAURA	190 GLENSIDE TR	SPARTA, NJ 07871	R-5	9.03		0.65		9525.42	3214	669	324000
				303	2213		184 GLENSIDE TR	2	FERRIE, JAMES & MARYBETH	184 GLENSIDE TR	SPARTA, NJ 07871	R-5	9.03		0.7		9677.85			0
				303	2216		180 GLENSIDE TR	2	FIGIELLA, GERALD & HOLLY C	180 GLENSIDE TR	SPARTA, NJ 07871	R-5	9.03		0.75		8738.43	3262	237	1
				304	1.01		531 EAST SHORE TR	2	WENDLAND, CHRISTOPHER & SC	531 EAST SHORE TR	SPARTA, NJ 07871	R-5	9.03		0.42		8022.34	3230	458	265000
				304	1.02		529 EAST SHORE TR	2	HOPPING, DOUGLAS & HOFFMA	529 EAST SHORE TR	SPARTA, NJ 07871	R-5	9.03		0.38		8979.49	3338	103	266000
				304	1.03		527 EAST SHORE TR	2	KASLEY, LAURENCE & KATHRYN	527 EAST SHORE TR	SPARTA, NJ 07871	R-5	9.03		0.35		9330.44			0
				304	3.01		525 EAST SHORE TR	2	DOERING, GEORGE R III & ELLEN	8 PACESETTER DR	HAMPTON, NJ 088	R-5	9.03		0.31		8288.21	2293	67	137000
				304	3.02		523 EAST SHORE TR	2	JEAN, ELVIS	523 EAST SHOE TR	BYRAM, NJ 07871	R-5	9.03		0.29		8841.23	3418	56	298900
				304	3.03		521 EAST SHORE TR	2	SZAREJKO, DANIEL P	521 EAST SHORE TR	SPARTA, NJ 07871	R-5	9.03		0.28		8887.32	3275	604	272500
				304	4		GLENSIDE TR	1	WILLIAMS, HARRY J & LORETTA	164 GLENSIDE TR	SPARTA, NJ 07871	R-5	9.03		1		758.63	2741	302	3000
				304	2181		515 EAST SHORE TR	2	KEATON, KELSEY C/PNC BANK	515 E SHORE TR	SPARTA, NJ 07871	R-5	9.03		0.22		10354.95	3427	895	207000
				304	2182		517 EAST SHORE TR	2	TORGERSEN, GLEN & INEZ	517 EAST SHORE TR	SPARTA, NJ 07871	R-5	9.03		0.19		7806.09			0
				304	2183		519 EAST SHORE TR	2	GOKSU, GOKSUN I	519 EAST SHORE TR	SPARTA, NJ 07871	R-5	9.03		0.32		11063.95	3427	72	290000
				304	2218		176 GLENSIDE TR	15F	TALMADGE, SEELEY & BEATRICE	176 GLENSIDE TR	SPARTA, NJ 07871	R-5	9.03		0.49	DISABLED V	9195.73	3499	360	276000

Byram Township Tax Parcels

Trail Segment #	Park #	Targeted	Other Open Space	Block	Lot	Qual	Property Location	Property Class	Owner's Name	Owner's Mailing Address	City/State/Zip	Zone	Tax Map Page	Addtnl Lots	Acreeage	EPL Facility	Taxes 1	Deed Book	Deed Page	Sale Price
				304	2219		172 GLENSIDE TR	2	WHITEHEAD, ROBERT E	172 GLENSIDE TR	SPARTA, NJ 07871	R-5	9.03		0.66		6746.14	2345	1	123900
				304	2222		166 GLENSIDE TR	2	RIVERA, MICHAEL & MARISEL	166 GLENSIDE TR	SPARTA, NJ 07871	R-5	9.03		0.49		11191.57	3407	724	225000
				304	2224		164 GLENSIDE TR	2	WILLIAMS, HARRY J JR & LORETT	164 GLENSIDE TR	SPARTA, NJ 07871	R-5	9.03		0.22		6714.23	3299	729	1
				304	2225		162 GLENSIDE TR	2	CHICO, STEPHEN & LINDA A	162 GLENSIDE TR	SPARTA, NJ 07871	R-5	9.03		0.42		9855.1	2636	88	1
				304	2227		158 GLENSIDE TR	2	NASI, JAMES M	158 GLENSIDE TR	SPARTA, NJ 07871	R-5	9.03		0.34		7972.71	2590	117	135000
				304	2229		12 GLENSIDE TR SO	2	FIEKOWSKY, LISA	41 EASTERN PKWY, #10B	BROOKLYN, NY 112	R-5	9.03		0.2		8763.24			0
				304	2229.01		EAST SHORE TR	1	DIAMOND, THEODORE	75 MOUNTAIN SPRING DR	SPARTA, NJ 07871	R-5	9.03		0.28		620.38	3403	896	1
				304	2231		18 GLENSIDE TR SO	2	FORNE, DANIEL	18 GLENSIDE TR SO	BYRAM, NJ 07874	R-5	9.03		0.84		5888.25	3506	600	180000
				305	2251		121 GLENSIDE TR	2	NIEVES, ELIAS	121 GLENSIDE TR	SPARTA, NJ 07871	R-5	9.04		0.44		9131.92	3487	438	255000
				305	2253		GLENSIDE TR	1	JOHANSEN, JOHN & BARBARA J	123 LAKEVIEW DR	WESLACO, TX 7859	R-5	9.04		0.22		779.9	3033	230	1
				305	2254		125 GLENSIDE TR	2	GVVYNNE, JEANNETTE	125 GLENSIDE TR	SPARTA, NJ 07871	R-5	9.04		0.19		6363.28	3058	139	230000
				305	2255		127 GLENSIDE TR	2	PANGBORN, NATHAN & JENNIFE	127 GLENSIDE TR	SPARTA, NJ 07871	R-5	9.04		0.17		8750.76	3467	333	273457
				305	2256		131 GLENSIDE TR	2	MORTENSEN, PAUL J & SUZANN	131 GLENSIDE TR	SPARTA NJ 07871	R-5	9.04		0.44		9692.03			0
				305	2258.02		133 GLENSIDE TR	2	LAWREY, JOHN	18 AIRPORT RD	ANDOVER, NJ 0782	R-5	9.04		0.25		5611.74	2591	134	55000
				305	2260		GLENSIDE TR	1	LAWREY, JOHN	18 AIRPORT RD	ANDOVER, NJ 0782	R-5	9.04		0.09		95.72	2591	132	5000
				305	2261		141 GLENSIDE TR	2	MANZI, MICHAEL S & ANGELA L	141 GLENSIDE TR	SPARTA, NJ 07871	R-5	9.04		0.35		9135.47	2340	37	181000
				305	2263		143 GLENSIDE TR	2	MONTESANO, DANTE & COHEN,	143 GLENSIDE TR	BYRAM, NJ 07871	R-5	9.04		0.18		6203.75	3398	111	175000
				305	2264		145 GLENSIDE TR	2	RAWLINS, JOHN A & SHARON	145 GLENSIDE TR	SPARTA, NJ 07871	R-5	9.04		0.18		6212.54			0
				305	2265		147 GLENSIDE TR	2	LANGE, MARK	147 GLENSIDE TR	SPARTA, NJ 07871	R-5	9.04		0.14		8873.14	2907	85	358000
				305	2266		151 GLENSIDE TR	2	VASQUEZ, JAVIER	151 GLENSIDE TR	SPARTA, NJ 07871	R-5	9.04		0.34		6200.21	3333	124	135000
				305	2268		155 GLENSIDE TR	2	YANOSO, DENNIS & ELLEN	155 GLENSIDE TR	SPARTA, NJ 07871	R-5	9.04		0.34		14690.48			0
				305	2270		159 GLENSIDE TR	2	KELLY, DANIEL P	6115 AVON LAKE RD	SPENSER, OH 4427	R-5	9.04		0.34		7717.47	3328	239	147500
				305	2272		161 GLENSIDE TR	2	CARTON, RICHARD A & CAROL A	161 GLENSIDE TR	SPARTA, NJ 07871	R-5	9.04		0.34		8527.42			0
				305	2274		165 GLENSIDE TR	2	CHELETSOS, MICHAEL	165 GLENSIDE TR	SPARTA, NJ 07871	R-5	9.04		0.62		7394.87	3491	577	199000
				305	2276		167 GLENSIDE TR	2	ABRAM, BRIAN & BEELITZ, AMAN	27 WOODSIDE AVE	CRANFORD, NJ 070	R-5	9.04		0.62		9007.85	3374	633	231500
				305	2278		171 GLENSIDE TR	2	KERRISON, LOUISE	171 GLENSIDE TR	SPARTA, NJ 07871	R-5	9.04		0.18		6356.19	3307	566	155000
				306	2234		156 GLENSIDE TR	2	SCHERZER, NORMAN A	156 GLENSIDE TR	SPARTA, NJ 07871	R-5	9.04		0.32		5895.34			0
				306	2235.02		152 GLENSIDE TR	2	WEHMEYER, JOSEPH J & KATHLE	152 GLENSIDE TR	SPARTA, NJ 07871	R-5	9.04		0.38		6804.55	3376	403	1
				306	2237		150 GLENSIDE TR	2	CONKLIN, STUART D & LAUREN E	150 GLENSIDE TR	SPARTA, NJ 07871	R-5	9.04		0.3		9745.21	2151	57	151500
				306	2238		148 GLENSIDE TR	2	RIZKALLAH VENTURES, INC	54 11TH ST APT 2B	HOBOKEN, NJ 070	R-5	9.04		0.28		6781.59	3500	393	1
				306	2239		146 GLENSIDE TR	2	PALUMBO, SALVATORE M & NIC	146 GLENSIDE TR	SPARTA, NJ 07871	R-5	9.04		0.368		6076.13	3197	87	1
				306	2240.02		142 GLENSIDE TR	2	H U D/INFORMATION SYSTEMS	2401 NW 23RD ST #1D	OKLAHOMA CITY, O	R-5	9.04		0.322		8869.59	3492	33	10
				306	2242		140 GLENSIDE TR	2	JENNINGS, BRIAN & JILL	140 GLENSIDE TR	SPARTA, NJ 07871	R-5	9.04		0.32		9284.36	2882	86	329900
				306	2244		136 GLENSIDE TR	2	PETROCELLI, PAULA	136 GLENSIDE TR	SPARTA, NJ 07871	R-5	9.04		0.15		7614.66	3318	885	285000
				306	2245		132 GLENSIDE TR	2	DIXEY, DAVID & CYNTHIA	132 GLENSIDE TR	SPARTA, NJ 07871	R-5	9.04		0.29		7688.95	3016	333	289000
				306	2247		130 GLENSIDE TR	2	MINETTI, DANIELLE	130 GLENSIDE TR	SPARTA, NJ 07871	R-5	9.04		0.29		8568.27	3241	268	273000
				306	2249		124 GLENSIDE TR	2	BROWNE, VIVIAN R	124 GLENSIDE TR	SPARTA, NJ 07871	R-5	9.04		0.25		8114.51	3285	184	100
				307	1850		91 BIRCH PKWY	2	MANN, DOUGLAS W & PATRICIA	91 BIRCH PKWY	SPARTA, NJ 07871	R-5	9.04		0.59		13038.51			0
				307	1851		87 BIRCH PKWY	2	ZUIDEMA, KAREN	87 BIRCH PKWY	SPARTA, NJ 07871	R-5	9.04		0.17		10652.73	3499	493	325000
				307	1852		85 BIRCH PKWY	2	FUCHS, RICHARD & LEAVY, BETH	85 BIRCH PKWY	SPARTA, NJ 07871	R-5	9.04		0.2		10436.48	2549	290	238000
				307	1853		83 BIRCH PKWY	2	KATA, GEORGE	83 BIRCH PKWY	SPARTA, NJ 07871	R-5	9.04		0.52		15420.75	3046	12	1
				307	1855		79 BIRCH PKWY	2	DELUCA, DEBORAH D	79 BIRCH PKWY	SPARTA, NJ 07871	R-5	9.04		0.22		10064.26	3138	289	368400
				307	1856		77 BIRCH PKWY	2	BAYVIEW LOAN SERVICING, LLC	4425 PONCE DE LEON BLVD	CORAL GABLES, FL	R-5	9.04		0.3		9543.14	3437	62	100
				307	1857.02		75 BIRCH PKWY	2	THIEDE, WILLIAM	645 OLD HICKORY BLVD, 501	NASHVILLE, TN 372	R-5	9.04		0.25		9879.92	3372	885	10
				307	1859		71 BIRCH PKWY	2	ZECK, DAVID A & LAURA C	71 BIRCH PKWY	SPARTA, NJ 07871	R-5	9.04		0.16		9918.91	3427	975	325000
				307	1860		69 BIRCH PKWY	2	MORTENSEN, ROBERT	1040 SCENIC DR	OAK RIDGE, NJ 074	R-5	9.04		0.16		9075.2	3503	43	157500
				307	1861		67 BIRCH PKWY	2	ELLIOTT, JAMES & COLLEEN A	68 BIRCH PKWY	SPARTA, NJ 07871	R-5	9.04		0.15		1318.74			0
				307	1862		65 BIRCH PKWY	2	MORSCHAUSER, GLEN & KAREN	65 BIRCH PKWY	SPARTA, NJ 07871	R-5	9.04		0.29		10177.7			0
				307	1864		61 BIRCH PKWY	2	MULLIGAN, THOMAS A & CHRIS	61 BIRCH PKWY	SPARTA, NJ 07871	R-5	9.04		0.16		9259.54			0
				307	1865		59 BIRCH PKWY	2	PAULA, ALBERTO R	59 BIRCH PKWY	SPARTA, NJ 07871	R-5	9.04		0.14		7795.46	3440	727	230000
				307	1866		55 BIRCH PKWY	2	PEDERSEN, KARIN & BURKE, BRI	55 BIRCH PKWY	SPARTA, NJ 07871	R-5	9.04		0.29		9738.12	2160	31	133000

Byram Township Tax Parcels

Trail Segment #	Park #	Targeted	Other Open Space	Block	Lot	Qual	Property Location	Property Class	Owner's Name	Owner's Mailing Address	City/State/Zip	Zone	Tax Map Page	Addtnl Lots	Acreeage	EPL Facility	Taxes 1	Deed Book	Deed Page	Sale Price
				307	1868		51 BIRCH PKWY	2	WELCH, WADE & JOAN	51 BIRCH PKWY	SPARTA, NJ 07871	R-5	9.04		0.29		7097.09	2863	195	1
				307	1870		49 BIRCH PKWY	2	WINKELMAN, FRANK M & KATH	202 COVENTRY CT	NEWTON, NJ 07861	R-5	9.04		0.14		7838			0
				307	1871		47 BIRCH PKWY	2	MAHER, DENNIS	47 BIRCH PKWY	SPARTA, NJ 07871	R-5	9.04		0.14		8057.79	1800	130	115000
				307	1872		45 BIRCH PKWY	2	QUINN, STEPHEN J & TERESA M	1099 LAMBERT RD	TEANECK, NJ 07661	R-5	9.04		0.14		5905.97	2338	12	115000
				307	1873		43 BIRCH PKWY	2	ALWELL, TODD	12 LOG RD	LK HOPATCONG, NJ	R-5	9.04		0.29		9114.2	3321	517	98500
				307	1875		39 BIRCH PKWY	2	AMER, ADAM M	39 BIRCH PKWY	SPARTA, NJ 07871	R-5	9.04		0.14		10326.59	3163	241	390000
				307	1877		35 BIRCH PKWY	2	BRECKENRIDGE, MARK B	PO BOX 449	SPARTA, NJ 07871	R-5	9.04		0.14		8660.44	2236	182	54000
				307	1878		33 BIRCH PKWY	2	SLOUKA, D MARTIN & LAVAGLIA	33 BIRCH PKWY	SPARTA, NJ 07871	R-5	9.04		0.29		10422.3	3425	754	310000
				307	1897		448 EAST SHORE TR	2	VANGLAHN, RICHARD	448 EAST SHORE TR	SPARTA, NJ 07871	R-5	9.04		0.31		9617.59	3392	917	290000
				307	1900		454 EAST SHORE TR	2	WHEELER, PETER J & ANNE C	454 EAST SHORE TR	SPARTA, NJ 07871	R-5	9.04		0.37		8983.03			0
				307	1902.02		460 EAST SHORE TR	2	THORESEN, LOUISE M & ROY A J	460 EAST SHORE TR	SPARTA, NJ 07871	R-5	9.04		0.51		12327.66	2223	12	1
				307	1905		466 EAST SHORE TR	2	BILLICH, LENA C & ROBERT	466 EAST SHORE TR	SPARTA, NJ 07871	R-5	9.04		0.43		11496.44	3193	826	10
				307	1909		468 EAST SHORE TR	2	WOJDYLA, NANCY A	468 EAST SHORE TR	SPARTA, NJ 07871	R-5	9.04		0.17		9018.48	2962	168	327500
				307	1910		470 EAST SHORE TR	2	DONNELLY, GERARD J & MAURE	470 EAST SHORE TR	SPARTA, NJ 07871	R-5	9.04		0.17		7733.34	3213	902	1
				307	1911		472 EAST SHORE TR	2	KLUMPP, JOHN S & BRENDA A	472 EAST SHORE TR	SPARTA, NJ 07871	R-5	9.04		0.17		8412.29			0
				307	1912		474 EAST SHORE TR	2	MC PHAIL, LAWRENCE D & PAME	474 EAST SHORE TR	SPARTA, NJ 07871	R-5	9.04		0.31		9404.89			0
				307	1914		480 EAST SHORE TR	2	GOITIA, ERIC & KOBER, PAIGE	480 EAST SHORE TR	BYRAM, NJ 07871	R-5	9.04		0.27		5679.09	3487	164	164300
				307	1916		484 EAST SHORE TR	1	ROCHACEWICZ, MICHAEL	308 RAMBLING WAY	MILFORD, PA 18331	R-5	9.04		0.25		241.06	3469	230	21000
				307	1918		488 EAST SHORE TR	2	ZEOLI, RICHARD	116 HOWARD ST	RIVERTON, NJ 08007	R-5	9.04		0.16		7653.66	2960	134	252000
				307	1920		494 EAST SHORE TR	2	KONFONG, MAY L	494 EAST SHORE TR	SPARTA, NJ 07871	R-5	9.04		0.48		9472.24	3208	739	339500
				307	1922		500 EAST SHORE TR	2	TRUDEL, PIERRE O & LEAH	500 EAST SHORE TR	SPARTA, NJ 07871	R-5	9.04		0.67		9022.03	3313	754	233000
				307	1926		504 EAST SHORE TR	2	REPHOLZ, LISA	504 E SHORE TR	SPARTA, NJ 07871	R-5	9.04		0.16		9894.1	2880	313	1
				307	1927		508 EAST SHORE TR	2	SOFEN, ANDREW & KIMBERLY	508 EAST SHORE TR	SPARTA, NJ 07871	R-5	9.04		0.33		11737.5	3451	475	1
				308	4		11 MARINE TERR	2	MEEHAN, KEVIN & MAUREEN	11 MARINE TERR	SPARTA, NJ 07871	R-5	9.04		0.47		21252.28	3474	556	725000
				308	5		12 MARINE TERR	2	FOX, ARMANDO F & MARIA M	1 ANDALUSIA AVE, APT #916	CORAL GABLES, FL	R-5	9.04		0.28		8734.88			0
				308	1821		40 BIRCH PKWY	2	DESIMON, LAUREN A & JOHN SO	19 SHADOWBROOK CT	BERNARDSVILLE, NJ	R-5	9.04		0.14		11712.68	3302	800	1
				308	1822		42 BIRCH PKWY	15F	INGALA, ROBERT J & IRENE C	42 BIRCH PKWY	SPARTA, NJ 07871	R-5	9.04		0.16	DISABLED V	0	3349	432	560000
				308	1823		44 BIRCH PKWY	2	44 BIRCH PARKWAY, LLC	14 CANDLEWOOD DR	NEW PROVIDENCE, NJ	R-5	9.04		0.19		22514.3	3401	906	895000
				308	1824		46 BIRCH PKWY	2	MILLER, DEE ANN & MULHOLLAN	46 BIRCH PKWY	SPARTA, NJ 07871	R-5	9.04		0.18		21528.79	3378	221	1
				308	1825		48 BIRCH PKWY	2	LITTLE JACK DEVELOPERS, LLC	155 BROOK ST	HAWORTH, NJ 07621	R-5	9.04		0.16		17725	3477	623	450000
				308	1826		50 BIRCH PKWY	2	VENTRICELLI, SHEILA B & PEPE,	50 BIRCH PKWY	SPARTA, NJ 07871	R-5	9.04		0.15		11092.31	3346	140	264000
				308	1827		54 BIRCH PKWY	2	SAUNDERS, MILDRED JOYCE & H	54 BIRCH PKWY	SPARTA, NJ 07871	R-5	9.04		0.33		23634.52			0
				308	1829		56 BIRCH PKWY	2	RETTY, CHRISTOPHER & WASSER	634 MIDVALE CT	RIVER VALE, NJ 07075	R-5	9.04		0.14		16413.35	3444	665	465000
				308	1830		58 BIRCH PKWY	2	WHITTAM, MICHAEL J & AUDRE	58 BIRCH PKWY	SPARTA, NJ 07871	R-5	9.04		0.27		22475.3	2231	25	337500
				308	1831.02		60 BIRCH PKWY	2	DURANTINO, FRANK J	60 BIRCH PKWY	SPARTA, NJ 07871	R-5	9.04		0.21		16533.88	3191	511	1
				308	1833.02		66 BIRCH PKWY	2	ABDELGAWAD, TAMER & MOHA	66 BIRCH PKWY	SPARTA, NJ 07871	R-5	9.04		0.23		15243.5	3402	520	10
				308	1835		68 BIRCH PKWY	2	ELLIOTT, JAMES E & COLLEEN A	68 BIRCH PKWY	SPARTA, NJ 07871	R-5	9.04		0.16		20901.32	2323	132	296000
				308	1836		70 BIRCH PKWY	2	CONNERS, GARY J & VIVIAN M	33 WHIPPOORWILL WAY	BELLE MEAD, NJ 08003	R-5	9.04		0.17		24038.65	3354	336	689000
				308	1837		72 BIRCH PKWY	2	BATEH, ROBERT & ANGELA	2 DARKWOOD CT	WARREN, NJ 07059	R-5	9.04		0.35		20940.32	3451	734	675000
				308	1839		76 BIRCH PKWY	2	ZORNITSKY, DAVID A & ROSEN, M	842 STANDISH AVE	WESTFIELD, NJ 07090	R-5	9.04		0.19		15087.52	3208	610	627000
				308	1840		78 BIRCH PKWY	2	GALLAGHER, JOHN & ROBYN	78 BIRCH PKWY	SPARTA, NJ 07871	R-5	9.04		0.2		15066.25	3378	355	425000
				308	1841		80 BIRCH PKWY	2	MENZA, CAROL S	67 GEORGIAN CT	HILLSIDE, NJ 07208	R-5	9.04		0.21		13930			0
				308	1842		82 BIRCH PKWY	2	SMITH, LORRE S	82 BIRCH PKWY	SPARTA, NJ 07871	R-5	9.04		0.33		31309.44	3245	681	980000
				308	1843		84 BIRCH PKWY	2	BOTWICK, JOEL S	84 BIRCH PKWY	SPARTA, NJ 07871	R-5	9.04		0.27		23028.32	3320	254	1
				308	1844		86 BIRCH PKWY	2	WARDELL, JANET T	86 BIRCH PKWY	SPARTA, NJ 07871	R-5	9.04		0.31		22819.17	2373	181	1
				308	1845		88 BIRCH PKWY	2	WUSTEFELD, GEORGE & MCCAR	88 BIRCH PKWY	SPARTA, NJ 07871	R-5	9.04		0.84		23879.12	3207	289	1000000
				308	1847		92 BIRCH PKWY	2	DAVENPORT, WILLIAM S & JOAN	92 BIRCH PKWY	SPARTA, NJ 07871	R-5	9.04		0.29		21090.9	3004	59	1
				308	1848		94 BIRCH PKWY	2	ANGELINE, DOMINIQUE C	94 BIRCH PKWY	SPARTA, NJ 07871	R-5	9.04		0.64		17725	3308	446	405300
				308	1849.02		96 BIRCH PKWY	2	TANNER, PAUL M & MARJORIE N	56 ICHABOD RD	SIMSBURY, CT 06061	R-5	9.04		0.78		19043.74	1820	72	1
				309	1932		495 EAST SHORE TR	2	LABRUM, PETER & ALEXANDRA	495 EAST SHORE TR	SPARTA, NJ 07871	R-5	9.04		0.26		7483.5	2664	43	212500
				309	1934		493 EAST SHORE TR	2	TKACHENKO, ARTUR & YURIY	493 EAST SHORE TR	SPARTA, NJ 07871	R-5	9.04		0.16		7355.88	3509	916	1

Byram Township Tax Parcels

Trail Segment #	Park #	Targeted	Other Open Space	Block	Lot	Qual	Property Location	Property Class	Owner's Name	Owner's Mailing Address	City/State/Zip	Zone	Tax Map Page	Addtnl Lots	Acreeage	EPL Facility	Taxes 1	Deed Book	Deed Page	Sale Price
				309	1935		491 EAST SHORE TR	2	AFFORDABLE REAL ESTATE, LLC	53 SUTTON TR	HOPATCONG, NJ 0	R-5	9.04		0.25		7104.18	3461	895	66000
				310	1937		485 EAST SHORE TR	2	PIERSON, AMANDA M & CUMMI	485 EAST SHORE TR	SPARTA, NJ 07871	R-5	9.04		0.91		10985.96	3313	19	317000
				310	1940		EAST SHORE TR	1	PARRISH, PATRICK M & SHIMAM	55 BROOKWOOD RD	STANHOPE, NJ 078	R-5	9.04		0.5	VACANT LA	2843.09	2766	165	50000
				310	1942		475 EAST SHORE TR	2	ZICCARDI, ANTHONY	32 INDIAN TR	SPARTA, NJ 07871	R-5	9.04		0.34		8369.75	3050	45	270000
				310	1944		471 EAST SHORE TR	2	KOLLAR, BRIAN & MAXINE	471 EAST SHORE TR	SPARTA, NJ 07871	R-5	9.04		0.51		10961.14	2537	257	182500
				310	1947		465 EAST SHORE TR	2	STAPFER, TIMOTHY C & LAUREN	465 EAST SHORE TR	SPARTA, NJ 07871	R-5	9.04		0.43		11266.01	3489	677	362000
				310	1949.02		461 EAST SHORE TR	2	CITIMORTGAGE, INC	1000 TECHNOLOGY DR	O'FALLON, MO 633	R-5	9.04		0.43		5820.89	3463	826	100
				310	1952		457 EAST SHORE TR	2	KOVARY-BELL, LINDA M	457 EAST SHORE TR	SPARTA, NJ 07871	R-5	9.04		0.34		8816.42	3203	405	1
				310	1954		451 EAST SHORE TR	2	BAGLIVO, VINCENT J & MCNULT	451 EAST SHORE TR	SPARTA, NJ 07871	R-5	9.04		0.53		8656.89			0
				310	1956		449 EAST SHORE TR	2	ROTH, SCOTT H & SUSAN M	449 EAST SHORE TR	SPARTA, NJ 07871	R-5	9.04		0.32		8702.98	1939	319	167250
				310	1958		1 GARDEN TERR	2	CAHILL, ARLA D	1 GARDEN TER	SPARTA, NJ 07871	R-5	9.04		0.98		10769.71	3270	265	319900
				310	2019		92 GLENSIDE TR	2	HARRISON, ALICE	92 GLENSIDE TR	SPARTA, NJ 07871	R-5	9.04		0.35		8103.87			0
				310	2020.02		96 GLENSIDE TR	2	SANDOW, GREGG & JENNIFER	96 GLENSIDE TR	SPARTA, NJ 07871	R-5	9.04		0.37		9114.2	2838	189	272000
				310	2022		100 GLENSIDE TR	2	IMBRIANO, LEE M & KATHLEEN	100 GLENSIDE TR	SPARTA, NJ 07871	R-5	9.04		0.44		8139.32	3363	924	265000
				310	2024		102 GLENSIDE TR	2	RAHARJO, MELIA	102 GLENSIDE TR	SPARTA, NJ 07871	R-5	9.04		0.3		8972.4	3407	219	256000
				310	2025.02		106 GLENSIDE TR	2	HAAR, BRYAN & JULIE	106 GLENSIDE TR	SPARTA, NJ 07871	R-5	9.04		0.34		8483.19	3284	844	280000
				310	2028		4 LLENROC TERR	15D	LOVING GRACE MINISTRIES, INC	PO BOX 500	LAFAYETTE, NJ 078	R-5	9.04		0.98	CHURCH	0	2593	315	150000
				310	2029		110 GLENSIDE TR	2	KEENAN, JOHN & HEIL, JENNIFER	3440 29TH ST	ASTORIA, NY 1110	R-5	9.04		0.63		7210.53	3270	414	235000
				310	2031		114 GLENSIDE TR	2	BANK OF AMERICA/CARRINGTON	1600 SO DOUGLASS RD 200B	ANAHEIM, CA 928	R-5	9.04		0.54		8812.87	3496	554	100
				310	2033		118 GLENSIDE TR	2	MORIARTY, THOMAS M & FIGUE	118 GLENSIDE TR	SPARTA, NJ 07871	R-5	9.04		0.98		8674.62	3341	546	300000
				310	2036		122 GLENSIDE TR	2	RUGGIERI, JAMES A & WATROBS	122 GLENSIDE TR	SPARTA, NJ 07871	R-5	9.04		0.37		6976.56	2178	97	85000
				311	1959		GARDEN TERR	1	CAHILL, ARLA D	1 GARDEN TERR	SPARTA, NJ 07871	R-5	9.04		0.82		670.01	2670	68	284000
				311	1961		439 EAST SHORE TR	2	SOLOAN, ROBERT P & ADELE	439 EAST SHORE TR	SPARTA, NJ 07871	R-5	9.04		0.45		8500.91			0
				311	1962		437 EAST SHORE TR	1	CARUSO, C SCOTT	437 E SHORE TR	SPARTA, NJ 07871	R-5	9.04		0.21		670.01	3208	226	320000
				311	2011		78 GLENSIDE TR	2	STEFANELLI, TODD B & CONGDO	78 GLENSIDE TR	SPARTA, NJ 07871	R-5	9.04		0.37		7412.6	3318	413	175000
				311	2013		80 GLENSIDE TR	2	SCALERA, MATTHEW & SHELBY	80 GLENSIDE TR	SPARTA, NJ 07871	R-5	9.04		0.21		7061.64	2481	130	115875
				311	2014		82 GLENSIDE TR	2	BRUNNER, REBECCA & EBERLY, S	82 GLENSIDE TR	SPARTA, NJ 07871	R-5	9.04		0.43		9699.12	3399	244	270000
				311	2016		84 GLENSIDE TR	1	SIADIK, JEFFREY ET AL	4 SKYLINE DR	SPARTA, NJ 07871	R-5	9.04		0.54		297.78	3422	405	5000
				311	2018		90 GLENSIDE TR	2	CARPENTER, SHIRLEY E	90 GLENSIDE TR	SPARTA, NJ 07871	R-5	9.04		0.39		8862.5			0
				312	2037		117 GLENSIDE TR	2	DECKER, LARRY & CHRISTINA	117 GLENSIDE TR	SPARTA, NJ 07871	R-5	9.04		0.35		5349.41	3382	927	1
				312	2039		111 GLENSIDE TR	2	CALLAHAN, TARA	38 FARMBROOK RD	SPARTA, NJ 07871	R-5	9.04		0.33		5661.37	2747	283	207000
				312	2041		107 GLENSIDE TR	2	MARSHALL, PATRICK J ET AL	107 GLENSIDE TR	SPARTA, NJ 07871	R-5	9.04		0.31		5303.32	1874	109	1
				312	2043		105 GLENSIDE TR	2	HEMENETZ, DIANA	105 GLENSIDE TR	SPARTA, NJ 07871	R-5	9.04		0.25		8412.29	3382	277	225000
				312	2044.02		103 GLENSIDE TR	1	LAKE MOHAWK COUNTRY CLUB	21 THE BOARDWALK	SPARTA, NJ 07871	R-5	9.04		0.03		106.35			0
				312	2044.03		101 GLENSIDE TR	2	WOOD, RICHARD & NURIA	101 GLENSIDE TR	SPARTA, NJ 07871	R-5	9.04		0.29		8731.34			0
				312	2046		99 GLENSIDE TR	2	ELLIOTT, KYLE & JOY	530 RT 515	VERNON, NJ 07462	R-5	9.04		0.7		10571.19	3456	901	119527
				312	2049		93 GLENSIDE TR	2	WHITLEY, DENNIS W & ADRIENN	93 GLENSIDE TR	SPARTA, NJ 07871	R-5	9.04		0.27		7123.6			0
				312	2050		89 GLENSIDE TR	2	FEDERAL NATIONAL MORTGAGE	14221 DALLAS PKY STE 1000	DALLAS, TX 75254	R-5	10.5		1.48		7091.7	3463	190	100
				312	2122		6 SPRINGBROOK TERR	2	LISA, MARCUS & TARA	38 FARMBROOK RD	SPARTA, NJ 07871	R-5	10.5		0.43		12038.82	3259	865	390000
				313	2054		85 GLENSIDE TR	2	BYRNE, JOSEPH K ET AL	85 GLENSIDE TR	SPARTA, NJ 07871	R-5	10.5		0.29		9259.54	1827	246	133000
				313	2055		83 GLENSIDE TR	2	LEWIS, RAYMOND L & MARY L	83 GLENSIDE TR	SPARTA, NJ 07871	R-5	10.5		0.17		7816.73	3024	117	1
				313	2056		81 GLENSIDE TR	1	JOHNSON, BRUCE S & DEBRA A	35 MOUNT PLEASANT RD	SPARTA, NJ 07871	R-5	10.5		0.19		673.55	3375	212	6000
				313	2057		77 GLENSIDE TR	2	SHAW, STEPHEN	77 GLENSIDE TR	SPARTA, NJ 07871	R-5	10.5		0.2		6895.03	3477	694	220000
				313	2058		75 GLENSIDE TR	2	WILMINGTON SAVINGS/SELENE	9990 RICHMOND AVE #400	SO HOUSTON, TX 7	R-5	10.5		0.44		6019.41	3506	792	100
				313	2060		71 GLENSIDE TR	2	ROME, DAVID W & SHERRI	71 GLENSIDE TR	SPARTA, NJ 07871	R-5	10.5		0.25		8951.13	2629	258	227000
				313	2061.02		65 GLENSIDE TR	1	HERNANDEZ, PAUL & VAN NUYS	65 GLENSIDE TR	SPARTA, NJ 07871	R-5	10.5		0.03		106.35			0
				313	2114		410 SPRINGBROOK TR	2	HOLDSWORTH, PETER & DANIELL	410 SPRINGBROOK TR	SPARTA, NJ 07871	R-5	10.5		0.556		13311.48			0
				313	2115.01		416 SPRINGBROOK TR	2	GOEDKEN, MICHAEL	1746 MOUNTAIN TOP RD	BRIDGEWATER, NJ	R-5	10.5		0.87		9241.82	3130	208	360000
				313	2120		2 SPRINGBROOK TERR	2	KRULIK, THOMAS	2 SPRINGBROOK TERR	SPARTA, NJ 07871	R-5	10.5		0.27		10704.05	3356	506	1
				313	2121		SPRINGBROOK TERR	1	BRAWER, MICHAEL & MASS, WE	4 FAITH ANN WAY	SPARTA, NJ 07871	R-5	10.5		0.13		460.85	3396	663	6000
				314	2124		9 SPRINGBROOK TERR	2	COSTELLO, PADRAIC S	9 SPRINGBROOK TERR	SPARTA, NJ 07871	R-5	10.5		0.31		5168.61	2395	71	112000

Byram Township Tax Parcels

Trail Segment #	Park #	Targeted	Other Open Space	Block	Lot	Qual	Property Location	Property Class	Owner's Name	Owner's Mailing Address	City/State/Zip	Zone	Tax Map Page	Addtnl Lots	Acreeage	EPL Facility	Taxes 1	Deed Book	Deed Page	Sale Price
				314	2125		5 SPRINGBROOK TERR	2	BAILEY, MARGARET M	5 SPRINGBROOK TERR	SPARTA, NJ 07871	R-5	10.5		0.31		7327.52	1887	238	114000
				314	2127		3 SPRINGBROOK TERR	2	CECIL G MASTERS REV TST	3 SPRINGBROOK TER	SPARTA, NJ 07871	R-5	10.5		0.27		8568.27	3331	257	1
				314	2129		424 SPRINGBROOK TR	2	WERMERT, JOHN J JR	424 SPRINGBROOK TR	SPARTA, NJ 07871	R-5	10.5		1.25		6001.69	3472	270	240000
				315	2130		423 SPRINGBROOK TR	1	OLD STONE HOMES, LLC	11 LAWRENCE RD	NEWTON, NJ 07866	R-5	10.5		0		354.5	3496	64	6000
				315	2131		419 SPRINGBROOK TR	2	NAYLOR, JAMES & CAROL	419 SPRINGBROOK TR	SPARTA, NJ 07871	R-5	10.5		0.44		9550.23	2851	125	297000
				315	2133		405 SPRINGBROOK TR	2	PETRUCELLI, DAMIEN & JAMES	405 SPRINGBROOK TR	SPARTA, NJ 07871	R-5	10.5		0.58		7650.11	2901	297	270000
				315	2135.02		407 SPRINGBROOK TR	2	ZACCARIA, NICHOLAS & COLETTA	407 SPRINGBROOK TR	SPARTA, NJ 07871	R-5	10.5		0.4		9599.86	2571	43	234900
				315	2137		413 SPRINGBROOK TR	2	HOO, FRANKLIN K	413 SPRINGBROOK TR	SPARTA, NJ 07871	R-5	10.5		0.4		13924.76	2011	138	155000
				315	2139		399 SPRINGBROOK TR	2	WHITTLES, WILLARD	399 SPRINGBROOK TR	SPARTA, NJ 07871	R-5	10.5		1.55		9699.12	3385	550	208500
				315	2141.02		389 SPRINGBROOK TR	2	KEEPLER, CHARLES J IV & WENAF	389 SPRINGBROOK TR	SPARTA, NJ 07871	R-5	10.5		0.17		5806.71	3507	589	135000
				315	2143		387 SPRINGBROOK TR	2	KRAUSE, AUSTIN	387 SPRINGBROOK TR	SPARTA, NJ 07871	R-5	10.5		0.18		5959.15	3488	427	1
				315	2144.02		385 SPRINGBROOK TR	1	BURNS, KAREN B	385 SPRINGBROOK TR	SPARTA, NJ 07871	R-5	10.5		0.18		191.43	3449	839	390000
				316	2104		390 SPRINGBROOK TR	2	COOKE, KIMBERLY	390 SPRINGBROOK TR	SPARTA, NJ 07871	R-5	10.5		0.13		7295.61	2422	87	155000
				316	2105.02		392 SPRINGBROOK TR	2	T-MONT, INC	208 HARRISON ST	NUTLEY, NJ 07110	R-5	10.5		0.385		7199.9	3491	756	1
				316	2108		400 SPRINGBROOK TR	2	NORMHAWK, LLC	4922 BUCKS BLUFF DR	NORTH MYRTLE BE	R-5	10.5		1.2		9521.87	3433	650	1
				317	1.03		3 RACCOON TR	2	MEHARG, ED F	5 MEADOW VIEW RD	BASKING RIDGE, NJ	R-5	3.04		0.12		7277.89			0
				317	20.01		4 RACCOON TR	2	CHURCH, BRIAN E & TRACY A	4 RACCOON TR	BYRAM, NJ 07821	R-5	3.04		0.32		12684.01	3405	385	1
				317	22		163 NORTH SHORE RD	2	DOMONKOS, LAWRENCE J & MA	163 NORTH SHORE RD	ANDOVER, NJ 07821	R-5	3.04		0.31		11703.74			0
				317	23		161 NORTH SHORE RD	2	WHITE, DONALD W	599 WEST END AVE	NEW YORK, NY 100	R-5	3.04		0.97		10564.1	2263	161	140000
				318	19		RACCOON TR	15C	TOWNSHIP OF BYRAM	10 MANSFIELD DR	STANHOPE, NJ 078	R-5	3.04		0.13	PARK	0			0
				319	18		CRANBERRY LAKE ISLAND	1	PRICE, ROLAND N III	4003 PEPPERBUSH DR	GREENSBORO, NC	OS	3.04		0.44		436.04	3051	326	10
				320	1		5 CLIFF DR	2	COTTER, KEVIN M & KAREN L	1715 US HWY 46, APT 456	PARSIPPANY, NJ 07	R-5	3.04		0.09		7951.44	3488	50	160000
				320	2		3 SHORT HILL RD	2	BRUNO, MARCIA J	3 SHORT HILL RD	ANDOVER, NJ 0782	R-5	3.04		0.18		10755.53	3206	618	100
				320	4		34 STRAWBERRY PT DR	2	APPEGATE, PATRICIA	34 STRAWBERRY PT DR	ANDOVER, NJ 0782	R-5	3.04		0.16		10443.57	2041	165	125000
				320	6.02		36 STRAWBERRY PT DR	2	JENNINGS, PETER & CHRISTINE	36 STRAWBERRY PT	ANDOVER, NJ 0782	R-5	3.04		0.24		12545.76	3089	199	1
				320	8		STRAWBERRY PT DR	2	CAMBOURIS, DAVID J & ROSANN	37 STRAWBERRY POINT DR	ANDOVER, NJ 0782	R-5	3.04		0.05		226.88	2416	172	1
				320	9		2 CLIFF DR	2	BORELLO, VINCENT & CATHY R	82 RIEGELMAN ST	STATEN ISLAND, NY	R-5	3.04		0.09		6781.59	3299	718	160000
				320	10		4 CLIFF DR	2	BORELLO, MARY KATE ET AL	82 RIEGELMAN ST	STATEN ISLAND, NY	R-5	3.04		0.12		8164.14	3239	852	225000
				320	10.01		6 CLIFF DR	2	BORELLO, VINCENT P & CATHY R	82 RIEGELMAN ST	STATEN ISLAND, NY	R-5	3.04		0.25		10946.96	3483	882	308000
				320	11.01		3 CLIFF DR	2	GARMAN, THOMAS M & JOYCE	13 SURREY LN	EAST HANOVER, NJ	R-5	3.04		0.05		6069.04			0
				320	12		1 CLIFF DR	2	BEHUL, ANDREW & KELLY, CRIST	1 CLIFF DR	ANDOVER, NJ 0782	R-5	3.04		0.28		11528.34	3372	177	340000
				320	14.01		42 STRAWBERRY PT DR	2	JACOBS, JAYNE	42 STRAWBERRY POINT DR	BYRAM, NJ 07821	R-5	3.04		0.1		8334.3	3441	726	337500
				320	14.02		44 STRAWBERRY PT DR	2	MITCHELL, KATHLEEN	44 STRAWBERRY PT DR	ANDOVER, NJ 0782	R-5	3.04		0.15		7834.45			0
				320	18		38 STRAWBERRY PT DR	2	PEETS, UKU	38 STRAWBERRY POINT DR	ANDOVER, NJ 0782	R-5	3.04		0.17		15952.5	3409	820	400000
				320	19		5 SHORT HILL RD	2	MILLER, PATRICIA A	5 SHORT HILL RD	ANDOVER, NJ 0782	R-5	3.04		0.19		11521.25	3480	978	1
				321	1		STRAWBERRY PT DR	1	BRUNO, MARCIA J	3 SHORT HILL RD	ANDOVER, NJ 0782	R-5	3.04		0.03		106.35			0
				321	3		2 SHORT HILL RD	2	YOUNG, TARALYN & ROBERT G L	2 SHORT HILL RD	BYRAM, NJ 07821	R-5	3.04		0.15		10634.85	3473	102	1
				321	5		32 STRAWBERRY PT DR	2	CERZA, MARK A & KRISTINE A	32 STRAWBERRY PT DR	ANDOVER, NJ 0782	R-5	3.04		0.2		9833.83	3391	375	1
				322	41		26 STRAWBERRY PT DR	2	MCGANN, FRANK & LAURA	8403 S SHORESIDE WAY NE	LELAND, NC 28451	R-5	3.04		0.16		9387.16	3238	118	415000
				322	42		30 STRAWBERRY PT DR	2	CERZA, MARK A & KRISTINE A	32 STRAWBERRY PT DR	ANDOVER, NJ 0782	R-5	3.04		0.54		9209.91	3216	859	285000
				323	45		35 STRAWBERRY PT DR	2	ERBS, JEFFREY	35 STRAWBERRY POINT DR	ANDOVER, NJ 0782	R-5	3.04		0.12		4973.64	2656	313	70000
				323	46		29 STRAWBERRY PT DR	2	BREEN, VIRGINIA G	204 QUAYSIDE CI #502	MAITLAND, FL 327	R-5	3.04		0.12		3959.77	3384	576	71900
				323	47		37 STRAWBERRY PT DR	2	CAMBOURIS, DAVID J & ROSANN	37 STRAWBERRY POINT DR	ANDOVER, NJ 0782	R-5	3.04		0.31		8139.32	2397	227	130000
				323	49		39 STRAWBERRY PT DR	2	GABEL, THOMAS & LINDA	PO BOX 321	HOPE, NJ 07844	R-5	3.04		0.13		4254	3289	32	65000
				323	50		41 STRAWBERRY PT DR	2	ROGALSKI, ROBERT & ELIZABETH	41 STRAWBERRY POINT DR	ANDOVER, NJ 0782	R-5	3.04		0.17		4604.96	2784	304	170000
				323	51.01		1 STRAWBERRY PT DR	2	APONTE, LUIS A & CHINDARAT	1 STRAWBERRY PT DR	ANDOVER, NJ 0782	R-5	3.04		0.13		4475.49			0
				323	52		5 STRAWBERRY PT DR	2	CARBONE, ANDREW W & MATEF	5 STRAWBERRY POINT DR	ANDOVER, NJ 0782	R-5	3.04		0.68		6455.45	3395	69	233000
				323	56.02		19 STRAWBERRY PT DR	2	MARSHALL, LAWRENCE & KATHI	19 STRAWBERRY PT DR	ANDOVER, NJ 0782	R-5	3.04		0.18		6980.11	1961	151	160000
				323	58		17 STRAWBERRY PT DR	2	MOONEY, KELLEN	17 STRAWBERRY POINT DR	BYRAM, NJ 07821	R-5	3.04		0.19		6625.61	3419	381	245000
				324	36		19 STRAWBERRY PT DR	2	MARSHALL, LAWRENCE & KATHI	19 STRAWBERRY PT RD	ANDOVER, NJ 0782	R-5	3.04		0.09		421.86			0
				324	37		20 STRAWBERRY PT DR	2	BUSCH, CHAS W III & CORNELIA	20 STRAWBERRY PT DR	ANDOVER, NJ 0782	R-5	3.04		0.12		9521.87			0

Byram Township Tax Parcels

Trail Segment #	Park #	Targeted	Other Open Space	Block	Lot	Qual	Property Location	Property Class	Owner's Name	Owner's Mailing Address	City/State/Zip	Zone	Tax Map Page	Addtnl Lots	Acreeage	EPL Facility	Taxes 1	Deed Book	Deed Page	Sale Price
				324	38		22 STRAWBERRY PT DR	2	HUYLER, WILLIAM R JR & SUZAN	21 BLACKBERRY PL	LONG VALLEY, NJ 07842	R-5	3.04		0.19		8561.18	3277	740	1
				324	40		24 STRAWBERRY PT DR	2	CRISONINO, VIRGINIA	24 STRAWBERRY POINT DR	ANDOVER, NJ 07822	R-5	3.04		0.13		8149.96	3409	259	300000
				325	32		12 STRAWBERRY PT DR	2	GOETZE, MAUREEN & PAUL	238 VIOLET AVE	FLORAL PARK, NY 11632	R-5	3.04		0.19		8823.51	1781	172	145000
				325	34		14 STRAWBERRY PT DR	2	DIGIOVANNI, VANCE	79 IRMA AVE	PORT WASHINGTON, NY 11060	R-5	3.04		0.11		8341.39	3213	815	1
				325	35		16 STRAWBERRY PT DR	2	DI MARCANTONIO, JOHN & NOR	16 STRAWBERRY PT DR	ANDOVER, NJ 07822	R-5	3.04		0.07		10798.07			0
				326	30		10 STRAWBERRY PT DR	2	CHURCH, MICHAEL	10 STRAWBERRY POINT DR	ANDOVER, NJ 07822	R-5	3.04		0.17		9383.62	2871	78	300000
				326	60		8 STRAWBERRY PT DR	2	COLE, ERIN & VAN CRAEYNES	8 STRAWBERRY PT DR	ANDOVER, NJ 07822	R-5	3.04		0.17		5725.18	3351	615	180000
				326	61		6 STRAWBERRY PT DR	2	CHURCH, WILLIAM J & KARIN M	6 STRAWBERRY PT DR	ANDOVER, NJ 07822	R-5	3.04		0.26		8164.14	2114	7	162000
				326	63		STRAWBERRY PT DR	4A	STRAWBERRY PNT PROP OWNER	200 NORTH SHORE RD	ANDOVER, NJ 07822	R-5	3.04		0.21		815.35			0
				327	25.01		NORTH SHORE RD	1	WHITE, DONALD W	599 WEST END AVE	NEW YORK, NY 10024	R-5	3.04		0.05		177.25			0
				327	26.01		STRAWBERRY PT DR	2	DOMONKOS, LAWRENCE & MAR	163 NORTH SHORE RD	ANDOVER, NJ 07822	R-5	3.04		0.12		471.49			0
				327	29		STRAWBERRY PT DR	2	CHURCH, WILLIAM & KARIN	6 STRAWBERRY PT DR	ANDOVER, NJ 07822	R-5	3.04		0.1		400.59			0
				328	1		140 NORTH SHORE RD	2	RAUSCH, HOLLY L	140 NORTH SHORE RD	ANDOVER, NJ 07822	R-5	3.03		1.45		22574.56	3052	62	1
				328	1.01		NORTH SHORE RD	1	MCGARRITY, MARGARET DULL	PO BOX 538	ANDOVER, NJ 07822	R-5	3.03		0.2		106.35	2553	248	1
				328	1.02		NORTH SHORE RD	1	WHITE, DONALD W	599 WEST END AVE	NEW YORK, NY 10024	R-5	3.03		0.04		141.8			0
				328	2		138 NORTH SHORE RD	2	ANDERSON, BRYAN & TRICIA	138 NO SHORE RD	ANDOVER, NJ 07822	R-5	3.03		0.76		13233.49	3304	941	420000
				329	1		137 NORTH SHORE RD	2	MURNANE, SUSAN J & JAMES F	137 NORTH SHORE RD	ANDOVER, NJ 07822	R-5	3.03		1.09		18061.78	1974	13	1
				329	1.02		141 NORTH SHORE RD	2	PICKETT, SANDRA K & WILLIAM	141 NORTH SHORE RD	ANDOVER, NJ 07822	R-5	3.03		1.2		17678.92			0
				329	1.03		159 NORTH SHORE RD	2	MCGARRITY, MARGARET DULL	PO BOX 538	ANDOVER, NJ 07822	R-5	3.03		0.698		10390.4	2553	256	1
				329	2		151 NORTH SHORE RD	2	DENNIS, ROBERT & SHIRLEY	151 NORTH SHORE RD	ANDOVER, NJ 07822	R-5	3.03		1.17		13690.79			0
				329	3		STRAWBERRY PT DR	1	ROSE, E/O ELIZ C/O R L DENNIS	151 NORTH SHORE RD	ANDOVER, NJ 07822	R-5	3.03		0.4		1418			0
				330	1		DIVISION LN	4A	ROSE, E/O ELIZ C/O R L DENNIS	151 NORTH SHORE RD	ANDOVER, NJ 07822	R-5	3.02		3.45		12230.25			0
				330	1.01		2 DIVISION LN	2	REILLY, V & J C/O MCCLAUGHRY	2 DIVISION LN	ANDOVER, NJ 07822	R-5	3.02		0		7019.1			0
				330	1.04		8 DIVISION LN	2	DIBENEDETTO, M & D	8 DIVISION LN	ANDOVER, NJ 07822	R-5	3.02		0		8469.01			0
				330	1.05		10 DIVISION LN	2	MURPHY, GERALD & CLAIRE	111 AVENUE C	BAYONNE, NJ 07002	R-5	3.02		0		2201.45			0
				330	1.07		14 DIVISION LN	2	OLIVO, CASPER	14 DIVISION LN	ANDOVER, NJ 07822	R-5	3.02		0		7175.08	2911	171	1
				330	1.08		15 DIVISION LN	2	SCLAFANI, MICHAEL & KATHLEEN	15 DIVISION LN	ANDOVER, NJ 07822	R-5	3.02		0		3825.06			275000
				330	1.09		17 DIVISION LN	2	LUCIANO, DEBORAH	17 DIVISION LN	ANDOVER, NJ 07822	R-5	3.02		0		2412.3	3279	485	1
				330	1.1		21 DIVISION LN	2	MOLOCHNICK, GREGORY & SABC	12 MYRTLE AVE	LEBANON, NJ 08832	R-5	3.02		0		2782.83	3314	688	245000
				330	1.11		23 DIVISION LN	2	HEALY, THOMAS	23 DIVISION LN	ANDOVER, NJ 07822	R-5	3.02		0		5165.07			0
				330	1.12		24 DIVISION LN	2	REILLY, JOANNE & VIN/PATRICE	24 DIVISION LN	ANDOVER, NJ 07822	R-5	3.02		0		3615.9			0
				331	2		265 RT 206	2	SEDIVY, JOSEPH C/O TRAILERAM	262 RT 206	ANDOVER, NJ 07822	OS	3.08		0		3545			0
				331	2	X	CRANBERRY LAKE	15C	STATE OF NEW JERSEY D E P	JOHN FITCH PLZ	TRENTON, NJ 08620	OS	3		146	LAKE	0			0
				331	2.01		CRANBERRY LAKE	15C	TOWNSHIP OF BYRAM	10 MANSFIELD DR	STANHOPE, NJ 07878	R-5	3.04		0	TAX LIEN FC	0			0
				331	5		CRANBERRY LAKE	1	ROSE, E/O RUSSEL C/O R L DENN	151 NORTH SHORE RD	ANDOVER, NJ 07822	R-1	3.03		3.71		159.53			0
				331	6		CRANBERRY LAKE	15C	TOWNSHIP OF BYRAM	10 MANSFIELD DR	STANHOPE, NJ 07878	OS	3.03		4.7	TAX LIEN FC	0			0
				331	7		CRANBERRY LAKE	1	ROSE, E/O RUSSELL C/O R L DENN	151 NORTH SHORE RD	ANDOVER, NJ 07822	R-1	3.03		38		1616.52			0
				331	8		CABIN SPRING TR	1	CRANBERRY LK COMM CL	BOX 360	ANDOVER, NJ 07822	R-5	3.02		0.1	TAX LIEN FC	7.09			0
				331	9		CRANBERRY LAKE	15C	STATE OF NEW JERSEY D E P	401 EAST STATE ST	TRENTON, NJ 08620	OS	3		0.46	PARK	0	2199	34	1
				331	10		CRANBERRY LAKE	15C	STATE OF NEW JERSEY D E P	401 EAST STATE ST	TRENTON, NJ 08620	OS	3		0.6	PARK	0			0
				331	11		19 DIVISION LN	2	BAKER, KERE L & NEIFERT, KATH	PO BOX 160	LANSING, NY 14883	R-1	3		0.14		6831.22	2894	289	1
				331	12		CRANBERRY LAKE	1	ROSE, E/O ELIZ C/O R L DENNIS	151 NORTH SHORE RD	ANDOVER, NJ 07822	R-1	3		0.1		177.25			0
				331	13		CRANBERRY LAKE	1	ROSE, E/O ELIZ C/O R L DENNIS	151 NORTH SHORE RD	ANDOVER, NJ 07822	R-1	3		0.03		53.18			0
				331.01	1		CRANBERRY LAKE	1	PRICE, ROLAND N III	4003 PEPPERBUSH DR	GREENSBORO, NC 27407	OS	3.08		0.09		81.54	3051	326	10
				331.02	1		267 RT 206	4A	CRANBERRY LK COMM CL	BOX 360	ANDOVER, NJ 07822	N-C	3.08		0.15		10496.75			0
				332	1		CABIN SPRING TR	1	CRANBERRY LK COMM CL	BOX 360	ANDOVER, NJ 07822	R-5	3.05		0.06		191.43			0
				332	2		CABIN SPRING TR	1	KERSEY, WILLIAM	19 HURD ST	WHARTON, NJ 07878	R-5	3.05		0.4		783.45	1847	193	3750
				332	3		CRANBERRY LAKE	4A	ROSE, E/O ELIZ C/O R L DENNIS	151 NORTH SHORE RD	ANDOVER, NJ 07822	R-5	3.05		10		5317.5			0
				332	3.01		CABIN SPRING TR	2	DOERR, THOMAS S & JANET P	11 CABIN SPRING TR	ANDOVER, NJ 07822	R-5	3.05		0		2190.81			0
				332	3.02		11 CABIN SPRING TR	2	DOERR, THOMAS S & JANET P	11 CABIN SPRING TR	ANDOVER, NJ 07822	R-5	3.05		0		2002.93			0
				332	3.03		13 CABIN SPRING TR	2	COTTER, BRIAN & MICHELE	16 MARGARET ST	BAYONNE, NJ 07002	R-5	3.05		0		1666.15	3298	848	69000

Byram Township Tax Parcels

Trail Segment #	Park #	Targeted	Other Open Space	Block	Lot	Qual	Property Location	Property Class	Owner's Name	Owner's Mailing Address	City/State/Zip	Zone	Tax Map Page	Addtnl Lots	Acreeage	EPL Facility	Taxes 1	Deed Book	Deed Page	Sale Price
				332	3.04		15 CABIN SPRING TR	2	COTTER, THOMAS & FISETTE, ST	135 W 4TH STREET	BAYONNE, NJ 0700	R-5	3.05		0		3006.16	3406	460	80000
				332	3.05		17 CABIN SPRING TR	2	CORRIDON, PATRICIA D (ESTATE	17 CABIN SPRING TR	ANDOVER, NJ 0782	R-5	3.05		0		3240.13			0
				332	3.06		13 DENNIS HILL RD	2	DENNIS, SHIRLEY C	151 NORTH SHORE RD	ANDOVER, NJ 0782	R-5	3.05		0.11		4771.57	2176	223	1
				332	3.07		11 DENNIS HILL RD	2	WALSH, MICHAEL L & KATHLEEN	11 DENNIS HILL RD	ANDOVER, NJ 0782	R-5	3.05		0.54		11035.59	3177	346	10
				332	3.08		9 DENNIS HILL RD	2	SHAW, CATHERINE; NIECH, A &	1763 COLUMBIA RD NW #305	WASHINGTON, DC	R-5	3.05		0.39		7143.18			0
				332	3.1		3 DENNIS HILL RD	2	GLASSON, STEVEN & LISA	3 DENNIS HILL RD	ANDOVER, NJ 0782	R-5	3.05		1.1		12632.53			0
				332	3.11		DENNIS HILL RD	2	GLASSON ENVIRONMENTAL SER	3 DENNIS HILL RD	BYRAM, NJ 07821	R-5	3.05		1.93		8114.51	3423	233	1
				332	3.12		7 DENNIS HILL RD	2	NIECH, LAWRENCE E & AGNES T	19 LISA DR	CHATHAM, NJ 079	R-5	3.05		0.64		6235.66	2474	266	39500
				332	3.13		15 DENNIS HILL RD	2	STEWART, CHRISTIAN & DEBRA	15 DENNIS HILL RD	ANDOVER, NJ 0782	R-5	3.05		0.3		9326.9			0
				332	3.14		17 DENNIS HILL RD	2	O'BRIEN, MICHAEL & JESSICA	17 DENNIS HILL RD	ANDOVER, NJ 0782	R-5	3.05		0.44		6427.09	3413	568	210000
				332	3.15		19 DENNIS HILL RD	2	ARMSTRONG, ANDREW C	19 DENNIS HILL RD	ANDOVER, NJ 0782	R-5	3.05		0.5		3635.32	1953	64	40000
				332	3.16		21 DENNIS HILL RD	2	BENNETT, SEAN T & MELINDA L	21 DENNIS HILL RD	ANDOVER, NJ 0782	R-5	3.05		0.68		10103.25	2472	50	160000
				332	3.17		14 PARSONS RD	2	SHAW, WENDY & GOPLIN, DORIS	6117 UNION VILLAGE DR	CLIFTON, VA 20124	R-5	3.05		0		996.15			0
				332	3.18		12 PARSONS RD	2	BOHN, SCOTT ET AL	22 SPENCER ST	EDISON, NJ 08817	R-5	3.05		0		1609.43			0
				332	3.19		11 PARSONS RD	2	KRUSE, JAMES & JANET	11 PARSONS RD	BYRAM TOWNSHIP	R-5	3.05		0		3878.23			0
				332	3.2		13 PARSONS RD	2	MURPHY, KAREN ANNE	1 6TH ST	PARK RIDGE, NJ 07	R-5	3.05		0		2942.35	2411	247	167500
				332	3.21		43 METEOR TR	2	OSCOVITCH, JAMES & BONNIE	41 METEOR TR	ANDOVER, NJ 0782	R-5	3.05		0		5891.79	3276	16	68000
				332	3.22		8 PARSONS RD	2	DAY, WILLIAM E	8 PARSON'S RD	ANDOVER, NJ 0782	R-5	3.05		0		801.17			0
				332	3.23		7 PARSONS RD	2	VOORHEES, GARRETT W III & EV	111 FRESH PONDS RD	JAMESBURG, NJ 08	R-5	3.05		0		1464.09	2226	55	1
				332	3.24		CRANBERRY LAKE	1	CRANBERRY LAKE COMMUNITY	PO BOX 360	ANDOVER, NJ 0782	R-5	3.05		1.79		2623.3			0
				332	3.25		CRANBERRY LAKE	4A	ROSE,E/O ELIZ C/O R L DENNIS	151 NORTH SHORE RD	ANDOVER, NJ 0782	R-5	3.05		9.7		5157.98			0
				333	1		CRANBERRY LAKE	1	ROSE, E/O ELIZ C/O R L DENNIS	151 NORTH SHORE RD	ANDOVER, NJ 0782	R-5	3.05		13		8093.24			0
				333	1.01		19 NORTH SHORE ROAD	2	DENNIS, ROBERT L	151 NORTH SHORE RD	ANDOVER, NJ 0782	R-5	3.05		1.12		6668.15	2001	202	1
				334	1		108 FOREST LAKE DR	4A	FOREST LAKES CLUB	BOX 394	ANDOVER, NJ 0782	R-1	7.01		2		6487.35			0
				334	1	QFARM	108 FOREST LAKE DR	3B	FOREST LAKES CLUB	BOX 394	ANDOVER, NJ 0782	R-1	7.01		26.89		109.9			0
				334	15	QFARM	180 FOREST LAKE DR	3B	FOREST LAKES CLUB	PO BOX 394	ANDOVER, NJ 0782	R-1	7.01		2.3	VACANT LA	10.64	2608	77	40000
				334	16	QFARM	200 FOREST LAKE DR	3B	FOREST LAKES CLUB	PO BOX 394	ANDOVER, NJ 0782	R-1	7.01		7.97		31.91	2246	332	15000
				334	865		228 FOREST LAKE DR	2	DAVIS, PATRICK & URSULA	228 FOREST LAKES DR	ANDOVER, NJ 0782	R-5	7.04		0.99		11432.63	1937	124	144920
				334	869		102 FOREST LAKE DR	2	PRIOR, MONIQUE	12 COUNTRY WOODS LN	PINE BEACH, NJ 08	R-5	7.04		0.56		7437.41	3488	598	80000
				334	870		104 FOREST LAKE DR	2	PALEN, RANDALL & MELANIE	104 FOREST LAKES DR NO	ANDOVER, NJ 0782	R-5	7.04		0.38		9794.84	3400	193	325000
				334	872		106 FOREST LAKE DR	2	GARDNER, BARBARA	106 FOREST LAKES DR	ANDOVER, NJ 0782	R-5	7.04		0.32		7210.53	2962	45	285500
				335	1		6 ANDOVER MOHAWK RD	2	DEBOER, WILLIAM J & AMY LEA	6 ANDOVER MOHAWK RD	ANDOVER, NJ 0782	R-3	9.02		5.58		12857.72	2367	25	47000
				335	1.01		10 ANDOVER MOHAWK RD	2	GASKILL, DAVID A & BLOOM, GI	10 ANDOVER MOHAWK RD	ANDOVER, NJ 0782	R-3	9.02		2		11616.97	2880	115	310000
				335	1.02		ANDOVER MOHAWK RD	2	MEIDLING, MARGARET	8 ANDOVER MOHAWK RD	ANDOVER, NJ 0782	R-3	9.02		1.84		12283.43	2870	332	240000
				335	1.03		12 ANDOVER MOHAWK RD	2	SERPICO, GERARD J & VAUGHN,	12 ANDOVER-MOHAWK RD	ANDOVER, NJ 0782	R-3	9.02		1.19		10546.38	2744	126	364000
1		2010 List	Yes	335	1.04		ANDOVER MOHAWK RD	15C	TOWNSHIP OF BYRAM	10 MANSFIELD DR	STANHOPE, NJ 078	OS	9		4.08	BRIAR RIDG	0			0
				335	1.05		4 ANDOVER MOHAWK RD	2	GRANA, HEATHER	4 ANDOVER MOHAWK RD	ANDOVER, NJ 0782	R-3	9.02		4.2		11184.48	3334	670	315000
				335	1.06		2 ANDOVER MOHAWK RD	2	FERRARO, MICHAEL A & ROSEM	ANDOVER-MOHAWK RD	ANDOVER, NJ 0782	R-3	9.02		3.44		9975.63	2617	347	269900
				335	2		ANDOVER MOHAWK RD	15C	TOWNSHIP OF BYRAM	10 MANSFIELD DR	STANHOPE, NJ 078	OS	9		44.62	OPEN SPAC	0	3108	25	250000
				335	3		20 ANDOVER MOHAWK RD	2	BUONA CASA CORP	20 ANDOVER MOHAWK RD	ANDOVER, NJ 0782	R-2	9		1.09		7784.82	3411	936	179900
				335	3.01		18 ANDOVER-MOHAWK RD	2	HABERMAN, MICHAEL & VICTOR	18 ANDOVER-MOHAWK RD	ANDOVER, NJ 0782	R-2	9		1.19		15027.26	3426	173	510000
				335	4		ANDOVER MOHAWK RD	1	HAGIE, RICHARD JOHN & LOIS JE	RD2 817 MOHAWK RD	ANDOVER, NJ 0782	R-2	9		1.6		588.47			0
				335	5		PERONA FARM RD	1	US BANK NATIONAL ASSOC	1661 WORTHINGTON RD #100	WEST PALM BEACH	R-2	9		0.35		187.89	3490	950	100
				335	5.01		PERONA FARM RD	1	LEIGH, THOMAS & JULIANA	26 PERONA FARM RD	ANDOVER, NJ 0782	R-2	9		0.83		443.13	2729	205	393500
				335	5.02		PERONA FARM RD	1	MCCOY, RICHARD SR & DIANE	28 PERONA FARM RD	ANDOVER, NJ 0782	R-2	9		0.99		528.21	1914	215	64000
				335	5.03		PERONA FARM RD	1	BASILE, LUIGI P	30 PERONA RD	ANDOVER, NJ 0782	R-2	9		1.02		538.84	1762	270	1
				335	5.04		PERONA FARM RD	1	CELMER, JOHN V ET AL	32 PERONA RD	ANDOVER, NJ 0782	R-2	9		0.67		358.05	3408	973	1
				335	5.05		PERONA FARM RD	1	WEISS, HENRY III & CHRISTINE E	34 PERONA FARM RD	ANDOVER, NJ 0782	R-2	9		0.22		116.99	2035	142	63000
1, 4		Yes		336	1		STAG LAKE	3A	STAG LAKE CORP C/O J VON LEN	28 LEAYCRAFT LN	CALDWELL, NJ 070	R-1	9		30		24690.93			0
1, 4		Yes		336	1	QFARM	STAG LAKE	3B	STAG LAKE CORP C/O J VON LEN	28 LEAYCRAFT LN	CALDWELL, NJ 070	R-1	9		651		2832.46			0
				336	1.01		230 STAG LAKE	2	MCDERMOTT, M ET AL C/O M V	14 OWENOKE WAY	RIVERSIDE, CT 068	R-1	9		0		4236.28			0

Byram Township Tax Parcels

Trail Segment #	Park #	Targeted	Other Open Space	Block	Lot	Qual	Property Location	Property Class	Owner's Name	Owner's Mailing Address	City/State/Zip	Zone	Tax Map Page	Addtnl Lots	Acreeage	EPL Facility	Taxes 1	Deed Book	Deed Page	Sale Price
				336	1.02		220 STAG POND RD	2	KEHOE, WILLIAM JUSTUS	3515 116TH ST	PLEASANT PRAIRIE,	R-1	9		0		3949.13			0
				336	1.03		200 STAG LAKE	2	KIMM, ANDREW E	PO BOX 1193	ANDOVER, NJ 0782	R-1	9		0		6033.59			0
				336	1.04		210 STAG LAKE	2	VON LENGERKE, JUSTUS B	28 LEAYCRAFT LN	CALDWELL, NJ 070	R-1	9		0		6349.1			0
				336	1.05		300 STAG LAKE	2	BANDEKOW, RICHARD J	400 HOBART AVE	SHORT HILLS, NJ 07	R-1	9		0		5097.71			0
				336	1.06		100 STAG POND RD	2	KIMM, GERTRUDE VON LENGER	100 STAG POND RD	ANDOVER, NJ 0782	R-1	9		0		3615.75			0
				336	1.07		STAG LAKE	2	PAUL, DOUGLAS G, ET AL	310 STAG POND RD	ANDOVER, NJ 0782	R-1	9		0		3817.97			0
				336	1.08		STAG LAKE	2	CALLAHAN, CATHERINE L	18 NORTH SAN PABLO CIR	JACKSONVILLE BEA	R-1	9		0		4909.83			0
				336	1.09		110 STAG LAKE	2	KIMM, WILLIARD C JR & GAIL M	110 STAG LAKE	ANDOVER, NJ 0782	R-1	9		0		8963.46			0
				336	1.1		STAG LAKE	2	MCDERMOTT, MARGARET HISCA	14 OWENOKE WAY	RIVERSIDE, CT 068	R-1	9		0		655.83			0
				336	2		LEE HILL RD	4A	FIRST ENERGY SERVICE CO.	PO BOX 4747	OAKBROOK, IL 605	R-1	9		0.86		4207.92			0
1				336	3.02		73 LEE HILL RD	2	VASQUEZ, ROBERTO	73 LEE HILL RD	ANDOVER, NJ 0782	R-2	9.01		12		18278.02	3478	899	375900
				336	3.03		61 LEE HILL RD	2	PALUMBO, SAMUEL J III & LYNN	61 LEE HILL RD	ANDOVER, NJ 0782	R-3	9.01		0.88		10390.4	2772	4	373000
				336	3.04		59 LEE HILL RD	2	GEISS, ROBERT JR & LUONGO, M	59 LEE HILL RD	ANDOVER, NJ 0782	R-3	9.01		0.88		9624.68	3289	890	240000
				336	3.05		63 LEE HILL RD	2	US BANK NATIONAL ASSOC/SUN	PO BOX 27767-101 SEMMES A	RICHMOND, VA 23	R-3	9.01		1.12		12967.61	3490	292	100
				336	3.06		1 CAMELOT DR	2	PMC REO TRUST 2015-1	6101 CONDOR DR #200	MOORPARK, CA 93	R-3	9.01		1.01		14215.45	3509	175	10
				336	3.07		6 CAMELOT DR	3A	CUSACK, MATTHEW & JENNIFER	6 CAMELOT DR	ANDOVER, NJ 0782	R-2	9.01		1.43		19320.25	3491	301	660000
				336	3.07	QFARM	6 CAMELOT DR	3B	CUSACK, MATTHEW & JENNIFER	6 CAMELOT DR	ANDOVER, NJ 0782	R-2	9.01		10.517		31.91	2690	126	1
				336	3.08	QFARM	4 CAMELOT DR	3B	CUSACK, MATTHEW & JENNIFER	6 CAMELOT DR	ANDOVER, NJ 0782	R-2	9.01		5.658		24.82	2794	63	1
				336	3.09		2 CAMELOT DR	2	NICKEL, MARGARET	2 CAMELOT DR	ANDOVER, NJ 0782	R-2	9.01		2.975		15137.15	2524	324	80000
				336	3.1	QFARM	8 CAMELOT DR	3B	ELLIS, CHRISTOPHER W & REBEC	3 BRENDONA AVE	STANHOPE, NJ 078	R-2	9.01		7.287		28.36	3492	280	118500
				336	3.11		10 CAMELOT DR	2	GUTIERREZ, FERNANDO	10 CAMELOT DR	BYRAM, NJ 07821	R-2	9.01		5.679		21057.3	3473	729	386000
				336	3.12		12 CAMELOT DR	2	ARBORE, ANTHONY M & HEATH	12 CAMELOT DR	ANDOVER, NJ 0782	R-2	9.01		5.759		21355.08	2431	246	112500
				336	3.13		9 CAMELOT DR	2	AMOROSO, EDWARD & EMILIE	9 CAMELOT DR	ANDOVER, NJ 0782	R-2	9.01		4.137		28742.86	2660	182	150000
				336	3.14		7 CAMELOT DR	2	RUTLEDGE, RUSSELL J & MARY E	7 CAMELOT DR	ANDOVER, NJ 0782	R-2	9.01		4.961		17976.7	2343	166	105000
				336	3.15		5 CAMELOT DR	2	SCHWARTZ, ALAN & DEBORAH	5 CAMELOT DR	ANDOVER, NJ 0782	R-2	9.01		5.052		23574.25	2782	65	150000
				336	3.16		3 CAMELOT DR	2	HALLOCK, WILLIAM J & BARBARA	3 CAMELOT DRIVE	ANDOVER, NJ 0782	R-2	9.01		6.002		18955.12	2422	93	115000
				336	4		57 LEE HILL RD	2	WILLS, KEVIN	917 STILLWATER RD	NEWTON, NJ 0786	R-3	9.01		1.01		5718.09	3437	616	65500
				336	5		55 LEE HILL RD	2	CAULDREN, ROBERT T & JANET L	55 LEE HILL RD	ANDOVER, NJ 0782	R-3	9.01		1.04		9365.89			0
				336	6		53 LEE HILL RD	2	SMITH, CHARLES & LAURA J	53 LEE HILL RD	ANDOVER, NJ 0782	R-3	9.01		0.916		10369.13	2340	282	234000
				336	7		41 LEE HILL RD	2	DILL, FRANK R & MARILYN J	41 LEE HILL RD	ANDOVER, NJ 0782	R-2	9.01		1.53		10050.08			0
				336	8		39 LEE HILL RD	2	SAMSON, ALLAN & SUZANNE	39 LEE HILL RD	ANDOVER, NJ 0782	R-2	9.01		3.46		10549.92	2477	227	220000
				336	10		37 LEE HILL RD	2	MOUTAL, MICHELE	37 LEE HILL RD	ANDOVER, NJ 0782	R-2	9.01		2.84		9358.8	3195	829	345000
				336	10.01		35 LEE HILL RD	2	RAMIREZ, MICHELE	35 LEE HILL RD	ANDOVER, NJ 0782	R-3	9.01		0.92		8809.33	3450	250	314000
				336	12		21 LEE HILL RD	3A	SORANNO, DONATO T & CAROL	21 LEE HILL RD	ANDOVER, NJ 0782	R-2	10.1		1		12159.35			0
				336	12	QFARM	21 LEE HILL RD	3B	SORANNO, DONATO T & CAROL	21 LEE HILL RD	ANDOVER, NJ 0782	R-2	10.1		11.59		106.35			0
				336	13		25 LEE HILL RD	2	JONES, IAN S	25 LEE HILL RD	ANDOVER, NJ 0782	R-3	10.1		1		7813.18	3282	319	240000
				336	13.01		23B LEE HILL RD	2	KNORS, RICHARD & MARY B	23B LEE HILL RD	ANDOVER, NJ 0782	R-3	10.1		0.97		12038.82	2007	1	1050
				336	13.02		23A LEE HILL RD	2	PALLOZZI, DENNIS P & PATRICIA	23A LEE HILL RD	ANDOVER, NJ 0782	R-3	10.1		0.97		11694.96			0
				336	14		23 LEE HILL RD	2	STIGERS, JAKE & SUZANNE	23 LEE HILL RD	ANDOVER, NJ 0782	R-3	10.1		1.09		16363.72	2663	6	174000
				336	15.01		349 AMITY RD	2	BRIGGS, MATTHEW D & SERINO,	349 AMITY RD	ANDOVER, NJ 0782	R-2	10.1		5.75		11046.22	3478	63	320000
				336	15.02		9 LEE HILL RD	2	VERRINDER, JAMES G	500 CR 519	BELVIDERE, NJ 078	R-3	10.1		5		10376.22	2869	57	1
				336	15.03		11 LEE HILL RD	2	BONKOSKI, BARRY J ET AL	11 LEE HILL RD	ANDOVER, NJ 0782	R-3	10.1		2.01		10514.47	2469	182	268000
				336	15.04		15 LEE HILL RD	3A	BRUMMER, BARBARA & THOMA	15 LEE HILL RD	ANDOVER, NJ 0782	R-4	10.1		1		12762	3216	666	421000
				336	15.04	QFARM	15 LEE HILL RD	3B	BRUMMER, BARBARA & THOMA	15 LEE HILL RD	ANDOVER, NJ 07821				0		3.55			0
		2010 List		336	15.05	QFARM	LEE HILL RD	3B	BRUMMER, BARBARA & THOMA	15 LEE HILL RD	ANDOVER, NJ 0782	R-2	10.1		23.82		95.72	3244	180	200000
				336	15.06		19 LEE HILL RD	3A	BRUMMER, THOMAS A & BARBARA	15 LEE HILL RD	ANDOVER, NJ 0782	R-2	10.1		1		8203.13	2520	238	263500
				336	15.06	QFARM	19 LEE HILL RD	3B	BRUMMER, THOMAS A & BARBARA	15 LEE HILL RD	ANDOVER, NJ 07821				0		77.99	2520	238	263500
				336	15.07		27 LEE HILL RD	2	BRISOLLA, LEVISTON	27 LEE HILL RD	ANDOVER, NJ 0782	R-2	10.1		5.93		15195.57	2821	41	440000
				336	15.08		29 LEE HILL RD	2	KLITZNER, ORRIN & ADELE	29 LEE HILL RD	ANDOVER, NJ 0782	R-2	10.1		4.44		15612.18	1792	229	75000
		2010 List		336	15.09		47 LEE HILL RD	3A	BRUMMER, THOMAS & BARBARA	15 LEE HILL RD	ANDOVER, NJ 0782	R-2	9.01		1		18143.33	3312	36	175000
		2010 List		336	15.09	QFARM	LEE HILL RD	3B	BRUMMER, THOMAS & BARBARA	15 LEE HILL RD	ANDOVER, NJ 0782	R-2	9.01		34.7		124.08	3312	36	175000

Byram Township Tax Parcels

Trail Segment #	Park #	Targeted	Other Open Space	Block	Lot	Qual	Property Location	Property Class	Owner's Name	Owner's Mailing Address	City/State/Zip	Zone	Tax Map Page	Addtnl Lots	Acreeage	EPL Facility	Taxes 1	Deed Book	Deed Page	Sale Price
		2010 List		336	15.1	QFARM	LEE HILL RD	3B	BRUMMER, THOMAS & BARBAR	15 LEE HILL RD	ANDOVER, NJ 0782	R-2	9.01		34.4		127.62	3312	36	175000
				336	16		5 LEE HILL RD	2	DONOVAN, RICHARD F III & SUSAN	5 LEE HILL RD	ANDOVER, NJ 0782	R-3	10.1		1.63		9481.03			0
				336	17		3 LEE HILL RD	2	SCHUBERT, RICHARD & CAROL	3 LEE HILL RD	ANDOVER, NJ 0782	R-3	10.1		1.72		10606.64			0
				336	18		1 LEE HILL RD	2	MCTHOMAS, MICHAEL P & ANGI	1 LEE HILL RD	ANDOVER, NJ 0782	R-3	10.1		1		9046.84	2719	90	1
				336	19		375 AMITY RD	2	MURZENSKI, NANCY	375 AMITY RD	ANDOVER, NJ 0782	R-3	10.1		1.12		9986.27	2376	354	1
				336	20		373 AMITY RD	2	GREENHAM, DONALD & DEERIN	373 AMITY RD	ANDOVER, NJ 0782	R-3	10.1		1.25		4998.45	2380	95	116500
				336	21		371 AMITY RD	2	FALKOWITZ, DANIEL & NICOLE	371 AMITY RD	ANDOVER, NJ 0782	R-3	10.1		2.19		8344.93	3224	813	312000
				336	22		369 AMITY RD	2	GILBERT, ANTHONY F III	369 AMITY RD	ANDOVER, NJ 0782	R-3	10.1		1.55		6817.04	3460	68	1
				336	23		367 AMITY RD	2	ALVAREZ, WAYNE	367 AMITY RD	ANDOVER, NJ 0782	R-3	10.1		1.4		3559.18	2291	225	99000
				336	24		363 AMITY RD	2	ANTONIK, BRIAN J & KELLY A	363 AMITY RD	ANDOVER, NJ 0782	R-3	10.1		1.35		8756.15	3280	391	271000
				336	25		365 AMITY RD	2	KELLER, JOHN M	365 AMITY RD	ANDOVER, NJ 0782	R-2	10.1		2.15		9521.87	2539	65	244000
				336	26		361 AMITY RD	2	SHIVAS, GEORGE L JR & FRANCIN	361 AMITY RD	ANDOVER, NJ 0782	R-3	10.1		2		7935.41	3467	692	1
				336	28		357 AMITY RD	2	MASUTTI, ANTHONY R & BARBARA	357 AMITY RD	ANDOVER, NJ 0782	R-3	10.1		1.03		9114.2	3086	151	1
				336	29		355 AMITY RD	2	BORELL, DEBORAH A	355 AMITY RD	ANDOVER, NJ 0782	R-3	10.1		1.03		4576.6	2838	264	1
				336	30		353 AMITY RD	2	BURASCANO, MICHAEL A & WEN	353 AMITY RD	ANDOVER, NJ 0782	R-3	10.1		1		7763.55	1913	1	124000
				336	31		335 AMITY RD	2	JOHN'S LAKE LLC C/O PESSINA	30 CHAPIN RD UNIT 1205	PINEBROOK, NJ 07	R-2	9		26.25		24088.28			0
				336	31.01		333 AMITY RD	2	VERTUCCI, MARK C & CYNTHIA A	333 AMITY RD	ANDOVER, NJ 0782	R-2	9		7		20958.04	3420	404	612852
				336	31.02		AMITY RD	1	JOHN'S LAKE LLC C/O PESSINA	30 CHAPIN RD UNIT 1205	PINEBROOK, NJ 07	R-2	10.1		17.03		70.9	2377	258	170000
				336	32		325 AMITY RD	2	DE VENERO, RICHARD & MARSH	325 AMITY RD	ANDOVER, NJ 0782	R-2	9		0.8		8185.41	3263	445	257920
				336	33		327 AMITY RD	2	HAND, WILLIAM	139 HUDSON AVE	HOPATCONG, NJ 0	R-2	9		14.12		8731.34	3460	721	223500
				336	37		321 AMITY RD	3A	REINER, CHRISTOPHER J & SHIRL	321 AMITY RD	ANDOVER, NJ 0782	R-2	9		1		10847.7	2007	337	137500
				336	37	QFARM	321 AMITY RD	3B	REINER, CHRISTOPHER J & SHIRL	321 AMITY RD	ANDOVER, NJ 0782	R-2	9		66.6		244.61			0
				336	38		319 AMITY RD	2	LAKE, DAPHNE	237 HUDSON AVE	HOPATCONG, NJ 0	R-2	9		1.36		5891.79	3503	575	1
				336	39		AMITY-ROSEVILLE RD	3A	RODIN, SLOCHOWER JOYCE ET AL	15 W 75TH ST	NEW YORK, NY 10	R-2	9		1		7185.72	2587	219	0
				336	39	QFARM	AMITY-ROSEVILLE RD	3B	RODIN, SLOCHOWER JOYCE ET AL	15 W 75TH ST	NEW YORK, NY 10	R-2	9		9		35.45			0
		2010 List		336	40		STAG POND RD	3A	LAKE BOTTOM CORP C/O F BURK	200 AMITY RD	ANDOVER, NJ 0782	R-2	9		1.5		8738.43			0
		2010 List		336	40	QFARM	STAG POND RD	3B	LAKE BOTTOM CORP C/O F BURK	200 AMITY RD	ANDOVER, NJ 0782	R-2	9		48.4		198.52			0
				336	41	QFARM	STAG POND RD	3B	STAG LAKE CORP C/O J VON LEN	28 LEAYCRAFT LN	CALDWELL, NJ 070	R-2	9		4		17.73			0
4				336	43		ANDOVER MOHAWK RD	15C	TOWNSHIP OF BYRAM	10 MANSFIELD DR	STANHOPE, NJ 078	OS	9		44	BRIAR RIDG	0	2904	258	242000
				336	44		45 LEE HILL RD	2	TUNICK, JASON R	45 LEE HILL RD	ANDOVER, NJ 0782	R-3	9.01		1.26		6664.6	2946	232	299900
				336	45		43 LEE HILL RD	2	MC WILLIAMS, ELMER & EMILY	43 LEE HILL RD	ANDOVER, NJ 0782	R-3	9.01		1.36		5317.5			0
				337	1		72 LEE HILL RD	2	KORCZUKOWSKI, MARTA A & MAR	72 LEE HILL RD	ANDOVER, NJ 0782	R-3	9.01		1.95		10145.79	3469	950	325000
				337	1.01		68 LEE HILL RD	2	BORJES, KARL W & CHRISTIANE	68 LEE HILL RD	ANDOVER, NJ 0782	R-3	9.01		0.7		7781.28	3255	481	1
				337	1.02		66 LEE HILL RD	2	AGUDELO, JUAN & STEPHANIE	66 LEE HILL RD	BYRAM, NJ 07821	R-3	9.01		0.85		10167.06	3268	144	299000
		2010 List		337	2		LEE HILL RD	15C	TOWNSHIP OF BYRAM	10 MANSFIELD DR	STANHOPE, NJ 078	R-2	9.01		21.5	DEDICATED	0	3328	651	112500
				337	2.01		74 LEE HILL RD	2	KNOLL, PETER & CAROLA	74 LEE HILL RD	ANDOVER, NJ 0782	R-2	9.01		7.14		11755.22	3217	332	436000
				337	4		52 LEE HILL RD	2	MCKENNA, BRYAN & JILLIAN	52 LEE HILL RD	BYRAM, NJ 07821	R-3	9.01		1.85		19915.81	3505	16	425000
				337	5		52A LEE HILL RD	2	HOFFMAN, MARK & GLOWINSKI	70 CEDAR LAKE WEST	DENVILLE, NJ 0783	R-3	9.01		2		14818.1	2613	323	70000
				337	6		50 LEE HILL RD	2	THIEMANN, ROSEMARY	50 LEE HILL RD	ANDOVER, NJ 0782	R-3	9.01		1.01		9052.08			0
				337	7		48 LEE HILL RD	2	MATTOS, GILBERT & JOANNA	48 LEE HILL RD	ANDOVER, NJ 0782	R-3	9.01		1		15215.14			0
				337	9		CATALINA DR	15C	TOWNSHIP OF BYRAM	10 MANSFIELD DR	STANHOPE, NJ 078	OS	9.01		57.27	GLENSIDE V	0	2508	121	4000
		2010 List	Yes	337	9.01		LEE HILL RD	15C	TOWNSHIP OF BYRAM	10 MANSFIELD DR	STANHOPE, NJ 078	R-2	9.01		11.552	VACANT LA	0	3387	453	150000
				337	9.02		2 CATALINA DR	2	MARTIN, EVERARD & DESEREE	2 CATALINA DR	SPARTA, NJ 07871	R-2	9.05		1		22216.52	3248	662	649900
				337	9.03		4 CATALINA DR	1	TOMASZEWSKI, ANDRZEJ & MO	292 MAIN ST	SPARTA, NJ 07871	R-2	9.05		1.5		4250.46	3354	585	75000
				337	9.04		6 CATALINA DR	2	LAMOREAUX, RICHARD & SHAR	6 CATALINA DR	SPARTA, NJ 07871	R-2	9.05		3.27		19696.02	3264	308	629541
				337	9.05		8 CATALINA DR	1	AFFORDABLE REAL ESTATE, LLC	53 SUTTON TR	HOPATCONG, NJ 0	R-2	9.05		1.67		3810.88	3470	950	23000
				337	9.06		10 CATALINA DR	1	COUNTRY ACRE DEVELOPMENT	278 OLD LEDGEWOOD RD	FLANDERS, NJ 078	R-2	9.05		2.08		4952.37	3354	741	28500
				337	9.07		12 CATALINA DR	2	WOLNA, GRAZYNA M	12 CATALINA DR	SPARTA, NJ 07871	R-2	9.05		1.82		17795.9	3322	298	75000
				337	9.08		14 CATALINA DR	2	LITTLE, DARRYL C & FAREDA	14 CATALINA DR	SPARTA, NJ 07871	R-2	9.05		2.11		25999.03	3308	301	610000
				337	9.09		16 CATALINA DR	2	SHORTINO, TIMOTHY & JENNIFE	PO BOX 1376	SPARTA, NJ 07871	R-2	9.05		1.5		23042.5	3282	655	175000
				337	9.1		18 CATALINA DR	2	PILEK, JARRED & KARA	18 CATALINA DR	SPARTA, NJ 07871	R-2	9.05		1.14		21901.01	3438	962	625000

Byram Township Tax Parcels

Trail Segment #	Park #	Targeted	Other Open Space	Block	Lot	Qual	Property Location	Property Class	Owner's Name	Owner's Mailing Address	City/State/Zip	Zone	Tax Map Page	Addtnl Lots	Acreeage	EPL Facility	Taxes 1	Deed Book	Deed Page	Sale Price
				337	9.11		20 CATALINA DR	1	AFFORDABLE REAL ESTATE, LLC	53 SUTTON TR	HOPATCONG, NJ 0	R-2	9.05		1.29		4346.17	3470	958	23000
				337	9.12		22 CATALINA DR	2	MARTINO, ERIC & CHERYL	22 CATALINA DR	SPARTA, NJ 07871	R-2	9.05		1.04		22156.25	3314	39	160000
				337	9.13		9 CATALINA DR	2	HATTENDORF, A P J & TERRY L	9 CATALINA DR	SPARTA, NJ 07871	R-2	9.05		1.1		24056.37	3484	460	575000
				337	9.14		1 CATALINA DR	1	AFFORDABLE REAL ESTATE, LLC	53 SUTTON TR	HOPATCONG, NJ 0	R-2	9.05		1.52		4257.55	3470	966	23000
				337	9.15		3 CATALINA DR	1	AFFORDABLE REAL ESTATE, LLC	53 SUTTON TR	HOPATCONG, NJ 0	R-2	9.05		1.24		3693.89	3470	962	23000
				337	9.16		7 CATALINA DR	2	TURNER, RANDY C & SANDRA L	7 CATALINA DR	SPARTA, NJ 07871	R-2	9.05		1		23060.23	3208	864	812025
				337	9.17		5 CATALINA DR	1	AFFORDABLE REAL ESTATE, LLC	53 SUTTON TR	HOPATCONG, NJ 0	R-2	9.05		1		3630.08	3470	954	23000
				337	40		1 MANOR DR	2	DELLOSSO, GARY & KAREN	1 MANOR DR	ANDOVER, NJ 0782	R-3	9.01		7.178		13159.04			0
				337	41		3 MANOR DR	2	TIGER, TIM & ELIZABETH S	3 MANOR DR	ANDOVER, NJ 0782	R-3	9.01		2.04		16874.2	3360	870	440000
				337	42.01		5 MANOR DR	2	WALKER, ROBERT & LISA	5 MANOR DR	ANDOVER, NJ 0782	R-3	9.01		2.017		18646.7			0
				337	43		7 MANOR DR	2	ALEXANDER, ANTHONY/BENNET	504 BLOOMFIELD AVE	MONTCLAIR, NJ 07	R-3	9.01		1.995		13736.88	3490	108	309867
				337	44		9 MANOR DR	2	BREADY, BRUCE C & SHARON A	9 MANOR DR	ANDOVER, NJ 0782	R-3	9.01		1.97		12935.71	2619	239	324900
				337	45		11 MANOR DR	2	BOLGER, BRIAN & KAREN	11 MANOR DR	ANDOVER, NJ 0782	R-3	9.01		1.857		16665.05	3375	470	450000
				337	46		13 MANOR DR	2	MITRO, SHELLEY	13 MANOR DR	ANDOVER, NJ 0782	R-3	9.01		2.113		14552.23	3313	153	1
				337	47		15 MANOR DR	2	FERGUS, JESSICA E & SCARPATI,	15 MANOR DR	ANDOVER, NJ 0782	R-3	9.01		2.38		13669.52	2747	227	454900
				337	48		17 MANOR DR	2	ESPINOSA, JOHN KEITH & SUSAN	17 MANOR DR	ANDOVER, NJ 0782	R-3	9.01		1.896		18526.17	2616	119	501415
				337	49		19 MANOR DR	2	WSZOLEK, STEPHEN & KERRI L	19 MANOR DR	BYRAM, NJ 07821	R-3	9.01		2.005		14226.09	3378	472	430000
				337	50		21 MANOR DR	2	ESPOSITO, DAVID & LORI	21 MANOR DR	ANDOVER, NJ 0782	R-3	9.01		3.34		18462.36	2953	181	615000
				337	51		23 MANOR DR	2	ODELL, JOHN C & KRISTINE A	23 MANOR DR	ANDOVER, NJ 0782	R-3	9.01		3.456		14701.12	2507	346	305890
				337	52		25 MANOR DR	2	CHERNESKY, EDWARD A & CHER	25 MANOR DR	ANDOVER, NJ 0782	R-3	9.01		1.693		16119.12	2503	6	316800
				337	53		27 MANOR DR	2	YAROSH, SAMUEL III & THERESA	27 MANOR DR	ANDOVER, NJ 0782	R-3	9.01		1.574		16657.96	3041	258	649900
				337	54		29 MANOR DR	2	BANYA, MICHAEL & PETRYSHYN,	29 MANOR DR	BYRAM, NJ 07821	R-3	9.01		1.907		17927.07	3437	235	560000
				337	55		31 MANOR DR	2	BAILEY, HOWARD W & SUZANNE	31 MANOR DR	ANDOVER, NJ 0782	R-3	9.01		1.718		14679.85	2497	171	337380
				337	56		33 MANOR DR	2	GRUNDY, TODD R & EYRICH-GRU	33 MANOR DR	ANDOVER, NJ 0782	R-3	9.01		1.24		16204.2	3288	766	425000
				337	57		35 MANOR DR	2	DELK, MICHAEL & WINDHAM, AI	35 MANOR DR	ANDOVER, NJ 0782	R-3	9.01		2.065		14853.55	3240	526	545000
				337	58		17 STONEHEDGE LN	2	CHLETOS, DANIEL S & LORRAIN	10 FAIRWAY TRL	SPARTA, NJ 07871	R-3	9.01		1.2		16112.03	2847	316	490000
				337	59		19 STONEHEDGE LN	2	O'BOYLE, MICHAEL & THOMASIN	19 STONEHEDGE LN	ANDOVER, NJ 0782	R-3	9.01		1.289		14346.62	3288	509	1
				337	60		101 STONEHEDGE LN	2	PHILIP, CHARLES T & VERONICA	101 STONEHEDGE LN	SPARTA, NJ 07871	R-3	9.01		0.8		13148.41	2231	277	269398
				337	61		103 STONEHEDGE LN	2	ADAMS, DANIEL & REBECCA	103 STONEHEDGE LN	BYRAM, NJ 07871	R-3	9.01		0.77		11712.68	3371	30	384500
				337	62		105 STONEHEDGE LN	2	CREDDIO, SHELLEY D	105 STONEHEDGE LN	BYRAM, NJ 07871	R-3	9.01		0.73		12297.61	3415	985	37000
				337.01	1		2 LYNN DR	2	BOTHA, RONNIE & LOUISE	2 LYNN DR	ANDOVER, NJ 0782	R-3	10.3		0.93		9635.31	2862	222	375000
				337.01	2		4 LYNN DR	2	JACKSON, ISABEL	4 LYNN DR	ANDOVER, NJ 0782	R-3	10.3		0.46		9383.62	3418	777	1
				337.01	3		6 LYNN DR	2	SAUTER, STEPHEN G & VIVIAN	6 LYNN DR	ANDOVER, NJ 0782	R-3	10.3		0.46		8500.91			0
				337.01	4		8 LYNN DR	2	GOLEMSKI, STANLEY J & ANNE F	8 LYNN DR	ANDOVER, NJ 0782	R-3	10.3		0.46		9608.65			0
				337.01	5		10 LYNN DR	2	SLAVIK, DANIEL M & PAMELA E	10 LYNN DR	ANDOVER, NJ 0782	R-3	10.3		0.46		9658.28	2579	174	247500
				337.01	6		12 LYNN DR	2	WIKEN, DONALD E & VIRGINIA N	12 LYNN DR	ANDOVER, NJ 0782	R-3	10.3		0.53		9443.88	1845	175	1
				337.01	7		14 LYNN DR	2	SHOGREN, MICHELLE C	14 LYNN DR	ANDOVER, NJ 0782	R-3	10.3		0.68		10535.74	3365	55	318000
				337.01	8		16 LYNN DR	2	TURI, CHRISOPHER J & SLACUM,	16 LYNN DR	ANDOVER, NJ 0782	R-3	10.3		0.66		10152.88	3478	948	320000
				337.01	9		18 LYNN DR	2	BAROSI, STEVEN & MARITSA	18 LYNN DR	ANDOVER, NJ 0782	R-3	10.3		0.57		10305.32	3494	117	338000
				337.01	10		20 LYNN DR	2	CARLESI, VINCENT A & LINDA J	20 LYNN DR	ANDOVER, NJ 0782	R-3	10.3		0.55		11570.88	2338	81	1
				337.01	11		22 LYNN DR	2	KAUFHOLD, KENNETH & PATRIC	22 LYNN DR	ANDOVER, NJ 0782	R-3	10.3		0.45		8589.54			0
				337.01	12		24 LYNN DR	2	BAYER, JARED	24 LYNN DR	ANDOVER, NJ 0782	R-3	10.3		0.45		9567.96	3336	556	215000
				337.01	13		26 LYNN DR	2	GRASSIA, JOHN W & LINDA S	26 LYNN DR	ANDOVER, NJ 0782	R-3	10.3		0.45		10032.35	2947	64	1
				337.01	14		28 LYNN DR	2	BREITWIESER, DONALD C	28 LYNN DR	ANDOVER, NJ 0782	R-3	10.3		0.46		10411.67			0
				337.01	15		STANHOPE RD	1	FOREST WEST HOMEOWNERS C	22 LYNN DR	ANDOVER, NJ 0782	R-3	10.3		7.03		248.15			0
				337.01	16		LYNN DR	1	FOREST WEST HOMEOWNERS C	22 LYNN DR	ANDOVER, NJ 0782	R-3	10.3		1.04		35.45			0
				337.01	17		30 LYNN DR	2	EKSTEIN, MARY F	30 LYNN DR	ANDOVER, NJ 0782	R-3	10.3		0.47		10432.94	2698	325	1
				337.01	18		32 LYNN DR	2	IAZZETTI, ANTHONY & JUSTIN	32 LYNN DR	ANDOVER, NJ 0782	R-3	10.3		0.46		9287.9	3363	358	322000
				337.01	19		34 LYNN DR	2	BALOGH, GLENN D & BETH E	34 LYNN DR	ANDOVER, NJ 0782	R-3	10.3		0.46		9238.27	2377	18	210000
				337.01	20		36 LYNN DR	2	SULLIVAN, RICHARD	88 CHEYENNE TR	SPARTA, NJ 07871	R-3	10.3		0.46		8777.42	3442	582	172000
				337.01	21		38 LYNN DR	2	ONUSKONYCH, BONNIE	38 LYNN DR	ANDOVER, NJ 0782	R-3	10.3		0.46		8224.4	3201	112	1

Byram Township Tax Parcels

Trail Segment #	Park #	Targeted	Other Open Space	Block	Lot	Qual	Property Location	Property Class	Owner's Name	Owner's Mailing Address	City/State/Zip	Zone	Tax Map Page	Addtnl Lots	Acreeage	EPL Facility	Taxes 1	Deed Book	Deed Page	Sale Price
				337.01	22		40 LYNN DR	2	NEMETH, PATRICK M & BRITTA A	40 LYNN DR	ANDOVER, NJ 0782	R-3	10.3		0.46		8461.92	2782	10	330000
				337.01	23		2 CARLISLE DR	2	GIVONE, MICHAEL A & SUSAN B	2 CARLISLE DR	ANDOVER, NJ 0782	R-3	10.3		0.46		9684.94	3137	306	10
				337.01	24		4 CARLISLE DR	2	ZOSCHE, THOMAS R & BARBARA	4 CARLISLE DR	ANDOVER, NJ 0782	R-3	10.3		0.47		8401.65	2641	264	1
				337.01	25		6 CARLISLE DR	2	REDBURN, THOMAS E JR & KATR	6 CARLISLE DR	ANDOVER, NJ 0782	R-3	10.3		0.47		10702.36	2534	49	256000
				337.01	26		CARLISLE DR	1	FOREST WEST HOMEOWNERS C	22 LYNN DR	ANDOVER, NJ 0782	R-3	10.3		9		319.05			0
				337.01	27		8 CARLISLE DR	2	STRAUSS, ERIC M & BODNER, MI	8 CARLISLE DR	ANDOVER, NJ 0782	R-3	10.3		0.55		10131.61	3163	172	359000
				337.01	28		10 CARLISLE DR	2	FRANK, MATTHEW A & MEINHO	10 CARLISLE DR	ANDOVER, NJ 0782	R-3	10.3		0.48		11294.38	3486	143	365000
				337.01	29		12 CARLISLE DR	2	JOHNSTON, THOMAS M & MALC	12 CARLISLE DR	ANDOVER, NJ 0782	R-3	10.3		0.49		10032.35	3223	115	345000
				337.01	30		14 CARLISLE DR	2	STULL, ROBERT D JR & BOGERT,	14 CARLISLE DR	ANDOVER, NJ 0782	R-3	10.3		0.47		11053.31	2277	99	191500
				337.01	31		16 CARLISLE DR	2	HOLT, LISA & BUCKNER, BILLY D	16 CALISLE DR	ANDOVER, NJ 0782	R-3	10.3		0.56		10191.88	3433	837	241000
				337.01	32		11 CARLISLE DR	2	SWIDERSKI, ZBIGNIEW & DOROT	11 CARLISLE DR	ANDOVER, NJ 0782	R-3	10.3		0.58		10262.78	2168	181	223500
				337.01	33		9 CARLISLE DR	2	BRAIKOVICH, STEPHEN B & LISA	9 CARLISLE DR	ANDOVER, NJ 0782	R-3	10.3		0.52		10826.43	2395	208	227000
				337.01	34		7 CARLISLE DR	2	BRUNT, LAWRENCE G & CAROL E	7 CARLISLE DR	ANDOVER, NJ 0782	R-3	10.3		0.5		10191.88			0
				337.01	35		5 CARLISLE DR	2	BRENNAN, PATRICK & CHARISSA	5 CARLISLE DR	ANDOVER, NJ 0782	R-3	10.3		0.46		10032.35	2738	232	339900
				337.01	36		3 CARLISLE DR	2	GONCALVES, ARTHUR L & PAULA	3 CARLISLE DR	ANDOVER, NJ 0782	R-3	10.3		0.6		13208.67	2415	344	213500
				337.01	37		1 CARLISLE DR	2	SIDOLI, RICHARD J & ALLISON B	1 CARLISLE DR	ANDOVER, NJ 0782	R-3	10.3		0.46		9486.42	2327	313	201000
				337.01	38		42 LYNN DR	2	WAGNER, SHIRLEY A & BRADFOR	42 LYNN DR	ANDOVER, NJ 0782	R-3	10.3		0.46		10206.07	3364	936	1
				337.01	39		44 LYNN DR	2	DEANE, D SCOTT & ROBIN A	44 LYNN DR	ANDOVER, NJ 0782	R-3	10.3		0.52		10656.27	2321	216	215000
				337.01	40		46 LYNN DR	2	DECKER, DURINDA S & PETERSO	60 MCLEOD ST, UNIT 803	OTTAWA, ON CANA	R-3	10.3		0.46		9819.65	3288	175	100
				337.01	41		48 LYNN DR	2	JOINER, MARIA	48 LYNN DR	ANDOVER, NJ 0782	R-3	10.3		0.46		9801.93	3267	585	1
				337.01	42		50 LYNN DR	2	GARNET, CHRISTOPHER C & DEB	50 LYNN DR	ANDOVER, NJ 0782	R-3	10.3		0.46		10482.57	1971	157	222000
				337.01	43		52 LYNN DR	2	ORLANDO, FRANK & JOANNE	52 LYNN DR	ANDOVER, NJ 0782	R-3	10.3		0.46		10167.06	2709	38	340000
				337.01	44		54 LYNN DR	2	MILLIKEN, TODD & JAEGER, MAR	54 LYNN DR	ANDOVER, NJ 0782	R-3	10.3		0.46		10053.62	3484	427	305000
				337.01	45		56 LYNN DR	2	WIESNER, PAUL W & LESLIE A	56 LYNN DR	ANDOVER, NJ 0782	R-3	10.3		0.47		9096.47	2322	135	185500
				337.01	46		58 LYNN DR	2	KANE, BRIAN A & GAYLE A	58 LYNN DR	ANDOVER, NJ 0782	R-3	10.3		0.49		9348.17	3343	633	285000
				337.01	47		60 LYNN DR	2	DIXON, THOMAS S & CARIDAD	60 LYNN DR	ANDOVER, NJ 0782	R-3	10.3		0.47		10358.49	3352	333	1
				337.01	49		62 LYNN DR	2	LUCENA, HAMLIN JR & KELLY	62 LYNN DR	ANDOVER, NJ 0782	R-3	10.3		0.46		10092.62	3211	107	409500
				337.01	50		64 LYNN DR	2	BRADY, ROBERT C & COLLEEN E	64 LYNN DR	ANDOVER, NJ 0782	R-3	10.3		0.46		11102.94	2778	309	349900
				337.01	51		66 LYNN DR	2	ARRIOLA, DIEGO & KELLY	66 LYNN DR	BYRAM TWP, NJ 07	R-3	10.3		0.46		10230.87	3385	419	275000
				337.01	52		68 LYNN DR	2	ROSENBERG, ADAM & BETH	68 LYNN DR	ANDOVER, NJ 0782	R-3	10.3		0.46		9695.58	2237	277	190000
				337.01	53		LYNN DR	1	FOREST WEST HOMEOWNERS C	22 LYNN DR	ANDOVER, NJ 0782	R-3	10.3		1.63		56.72			0
				337.01	54		72 LYNN DR	2	PINEIRO, RUTH	72 LYNN DR	ANDOVER, NJ 0782	R-3	10.3		0.46		9752.3	2213	276	186000
				337.01	55		74 LYNN DR	2	KURIMSKY, JOAN A	74 LYNN DR	ANDOVER, NJ 0782	R-3	10.3		0.46		9915.37	3241	272	1
				337.01	56		76 LYNN DR	2	VENTRICELLI, BRIAN G & MEGHA	76 LYNN DR	ANDOVER, NJ 0782	R-3	10.3		0.46		9493.51	3408	687	325000
				337.01	57		78 LYNN DR	2	BENZLER, FREDRIC H & JUSTINE	78 LYNN DR	ANDOVER, NJ 0782	R-3	10.3		0.46		10035.9	2490	113	245000
				337.01	58		80 LYNN DR	2	ARBOLINO, KATIE & MADSEN, TH	80 LYNN DR	ANDOVER, NJ 0782	R-3	10.3		0.46		10447.12	3438	910	350000
				337.01	59		82 LYNN DR	2	LIMONE, PETER & BARBARA	82 CATHERINE TERR	ANDOVER, NJ 0782	R-3	10.3		0.47		9401.34	1810	263	168000
				337.01	60		2 CATHERINE TERR	2	BOROWSKI, PHYLLIS	2 CATHERINE TERR	ANDOVER, NJ 0782	R-3	10.3		0.46		10500.29	3069	348	422500
				337.01	61		4 CATHERINE TERR	2	WILKINSON, ROYDEL & CLAUDE	4 CATHERINE TERR	ANDOVER, NJ 0782	R-3	10.3		0.46		9631.77	2570	265	245000
				337.01	62		6 CATHERINE TERR	2	SALOMON, BETTY JO & ROBERT	6 CATHERINE TERR	ANDOVER, NJ 0782	R-3	10.3		0.46		10181.24	2738	235	335000
				337.01	63		8 CATHERINE TERR	2	BOGDON, BRETT M & LINDSAY A	8 CATHERINE TERR	ANDOVER, NJ 0782	R-3	10.3		0.46		10411.67	3477	936	377000
				337.01	64		10 CATHERINE TERR	2	GONCALVES, JOSE	10 CATHERINE TERR	ANDOVER, NJ 0782	R-3	10.3		0.49		10769.71	2057	139	29000
				337.01	65		CATHERINE TERR	1	FOREST WEST HOMEOWNERS C	22 LYNN DR	ANDOVER, NJ 0782	R-3	10.3		5.2		184.34			0
				337.01	66		9 CATHERINE TERR	2	DUNNE, LEONARD P	PO BOX 560	ANDOVER, NJ 0782	R-3	10.3		0.46		9445.58	2328	163	224000
				337.01	67		7 CATHERINE TERR	2	WRIGHT, WILLIAM A & LISA A	7 CATHERINE TERR	ANDOVER, NJ 0782	R-3	10.3		0.46		9965	2396	82	205000
				337.01	68		5 CATHERINE TERR	2	YAPPEN, DAVID S & LISA	5 CATHERINE TERR	ANDOVER, NJ 0782	R-3	10.3		0.46		9256	3063	258	427500
				337.01	69		3 CATHERINE TERR	2	SPECHT, DENNIS & MARGARET	3 CATHERINE TERR	ANDOVER, NJ 0782	R-3	10.3		0.46		9748.75			0
				337.01	70		1 CATHERINE TERR	2	WANG, JOHN SONG-PEN & ANIT	7 GLENN PL	WHIPPANY, NJ 079	R-3	10.3		0.48		9536.05			0
				337.01	71		84 LYNN DR	2	SULLIVAN, DANIEL J & ANDREA	84 LYNN DR	ANDOVER, NJ 0782	R-3	10.3		0.46		10223.78	3402	479	334000
				337.01	72		86 LYNN DR	2	BONKOSKI, COURTNEY & BARRY	86 LYNN DR	ANDOVER, NJ 0782	R-3	10.3		0.49		9550.23	3469	492	220000
				337.01	73		88 LYNN DR	2	HARTMAN, THOMAS P & DEBRA	88 LYNN DR	ANDOVER, NJ 0782	R-3	10.1		0.51		9599.86	2479	36	230000

Byram Township Tax Parcels

Trail Segment #	Park #	Targeted	Other Open Space	Block	Lot	Qual	Property Location	Property Class	Owner's Name	Owner's Mailing Address	City/State/Zip	Zone	Tax Map Page	Addtnl Lots	Acreeage	EPL Facility	Taxes 1	Deed Book	Deed Page	Sale Price
				337.01	74		90 LYNN DR	2	BALDASARE, CAREY NINA	90 LYNN DR	ANDOVER, NJ 0782	R-3	10.1		0.49		10691.72	1869	165	1
				337.01	75		92 LYNN DR	2	BISCHOFF HOLDINGS, LLC	366 SPARTA AVE	SPARTA, NJ 07871	R-3	10.1		0.61		9546.69	3495	94	170000
				337.01	76		94 LYNN DR	2	BECERRA, DANIEL G & KENDER,	94 LYNN DR	ANDOVER, NJ 0782	R-3	10.1		0.71		9259.54	2258	136	185000
				337.01	77		96 LYNN DR	2	TACINELLI, GERALD R & CAROL D	96 LYNN DR	ANDOVER, NJ 0782	R-3	10.1		0.66		12106.18	3405	69	1
				337.01	78		98 LYNN DR	2	MATEJKOWSKI, MATEUSZ & ELW	98 LYNN DR	ANDOVER, NJ 0782	R-3	10.1		0.48		11333.37	3483	952	390000
				337.01	79		100 LYNN DR	2	WERTMAN, MICHAEL L & KELLY	100 LYNN DR	ANDOVER, NJ 0782	R-3	10.1		0.49		9996.9	2947	195	400000
				337.01	80		102 LYNN DR	2	FISHER, MICHAEL & NANCY	102 LYNN DR	ANDOVER, NJ 0782	R-3	10.1		0.48		10961.14			0
				337.01	81		104 LYNN DR	2	CASTELLON, RAFAEL & PAOLA	104 LYNN DR	ANDOVER, NJ 0782	R-3	10.1		0.49		10397.49	3401	873	360000
3			Yes	337.01	82		LYNN DR	15C	TOWNSHIP OF BYRAM	10 MANSFIELD DR	STANHOPE, NJ 078	R-3	10.1		3.6	VACANT LA	127.62			0
3			Yes	337.01	85		LEE HILL RD	15C	TOWNSHIP OF BYRAM	10 MANSFIELD DR	STANHOPE, NJ 078	R-3	10.1		16.36	VACANT LA	581.38	1765	63	1
				337.01	86		1 TARTAN CT	2	CERTO, THOMAS & JACKLYNN	8914 OWAHGENA RD	MANLIUS, NY 1310	R-3	10.1		0.55		10429.39	3438	498	340000
				337.01	87		3 TARTAN CT	2	CAMPAGNA, DAVID & NICOLE	3 TARTAN CT	ANDOVER, NJ 0782	R-3	10.1		0.52		11308.55	3370	833	348000
				337.01	88		5 TARTAN CT	2	VANKLINGEREN, MICHAEL & CRY	5 TARTAN CT	ANDOVER, NJ 0782	R-3	10.1		0.5		10450.66	3324	528	320000
				337.01	89		7 TARTAN CT	2	GREENHALGH, FRANK J & SALLY	7 TARTAN CT	ANDOVER, NJ 0782	R-3	10.1		0.53		11397.18	3206	678	418500
				337.01	90		9 TARTAN CT	2	LEGASPI, MARLON V	9 TARTAN CT	ANDOVER, NJ 0782	R-3	10.1		0.93		12815.18	3497	905	343000
				337.01	91		2 ELIZABETH LN	2	LEMON, MARTA & EDDIE	2 ELIZABETH LN	ANDOVER, NJ 0782	R-3	10.1		0.53		10003.99	3401	741	310000
				337.01	92		4 ELIZABETH LN	2	COREMIN, FATIMA & CHRISTOPH	4 ELIZABETH LN	BYRAM, NJ 07821	R-3	10.1		0.49		9539.6	3456	231	325900
				337.01	93		6 ELIZABETH LN	2	MEISNER, DANIEL & MARVA	6 ELIZABETH LN	ANDOVER, NJ 0782	R-3	10.1		0.5		10971.78			0
				337.01	94		8 ELIZABETH LN	2	CHAPIN, ANGELA	8 ELIZABETH LANE	ANDOVER, NJ 0782	R-3	10.1		0.5		10957.6	2579	228	291000
				337.01	95		17 BRAEMAR CT	2	MEARS, JOHN IV & KIM	17 BRAEMAR CT	ANDOVER, NJ 0782	R-3	10.1		0.51		10234.42	3383	407	305000
				337.01	96		15 BRAEMAR CT	2	ZIEGERT, MATTHEW & ARBOLIN	15 BRAEMAR CT	ANDOVER, NJ 0782	R-3	10.1		0.69		13134.23	3457	9	380000
				337.01	97		13 BRAEMAR CT	2	HILL, JOSEPH P & DENICE Y	13 BRAEMER CT	ANDOVER, NJ 0782	R-3	10.1		0.59		12081.36	2855	149	235
				337.01	98		11 BRAEMAR CT	2	RHODES, ROBERT	11 BRAEMAR CT	ANDOVER, NJ 0782	R-3	10.1		0.54		9470.39	3316	382	300000
				337.01	99		9 BRAEMAR CT	2	HAAS, MARK ALAN & COSBY, ALI	9 BRAEMAR CT	ANDOVER, NJ 0782	R-3	10.1		0.55		10408.12			0
				337.01	100		7 BRAEMAR CT	2	LINK, ERHARD & ANNAMARIA	7 BRAEMAR CT	ANDOVER, NJ 0782	R-3	10.1		0.56		10564.1	3303	781	299900
				337.01	101		5 BRAEMAR CT	2	PIPPA, GUIDO & LETICIA S	5 BRAEMAR CT	ANDOVER, NJ 0782	R-3	10.1		0.54		13460.37			0
				337.01	102		3 BRAEMAR CT	2	ZULAUF, SANDER W & MADELIN	3 BRAEMAR CT	ANDOVER, NJ 0782	R-3	10.1		0.52		10152.88			0
				337.01	103		1 BRAEMAR CT	2	GOSS, KENNETH & SITA	1 BRAEMAR CT	ANDOVER, NJ 0782	R-3	10.1		0.54		9823.2	3263	461	1
				337.01	104		385 AMITY RD	2	OOZEERALLY, MAMODE	27 MORNINGSTAR DR	SPARTA, NJ 07871	R-3	10.1		0.8		11269.56	2947	73	487000
				337.01	105		387 AMITY RD	2	WEBER, KRISTIAN & SWIENCKI, K	387 AMITY RD	ANDOVER, NJ 0782	R-3	10.1		0.8		9419.07			0
				337.01	106		2 LEE HILL RD	2	PELLEK, MICHAEL A & JACQUELIN	2 LEE HILL RD	ANDOVER, NJ 0782	R-3	10.1		0.96		14587.68	2941	64	564900
				337.01	107		377 AMITY RD	2	SHOEMAKER, WENDY	377 AMITY RD	ANDOVER, NJ 0782	R-3	10.1		1.12		6852.49	2585	261	1
				337.01	108		379 AMITY RD	2	ANDERSON, JEFFREY	379 AMITY RD	BYRAM, NJ 07821	R-3	10.1		1.1		13846.77	3401	923	392000
				337.01	109		4 LEE HILL RD	2	MEACHAM, LAWRENCE P JR	4 LEE HILL RD	ANDOVER, NJ 0782	R-3	10.1		1.85		8096.78	3112	100	340000
				337.01	110		6 LEE HILL RD	2	INGENITO, DEBORAH & RICHARD	6 LEE HILL RD	ANDOVER, NJ 0782	R-3	10.1		1.66		16870.66	3188	857	599900
				337.01	111		8 LEE HILL RD	2	VERGANO, EDWARD J & JESSICA	8 LEE HILL RD	ANDOVER, NJ 0782	R-3	10.1		1.48		14204.82	3306	710	415000
				337.02	1		1 SUSAN LN	2	SPERLING, ANN J & SANDYCK, PA	1 SUSAN LN	ANDOVER, NJ 0782	R-3	10.2		0.51		11180.93	2682	323	100
				337.02	2		3 SUSAN LN	2	CIVETTA, NANCY	3 SUSAN LN	ANDOVER, NJ 0782	R-3	10.2		0.57		12294.06	3212	289	10
				337.02	3		5 SUSAN LN	2	PREGNO, WILLIAM & SANDRA	5 SUSAN LN	ANDOVER, NJ 0782	R-3	10.2		0.56		10897.33	2840	169	370000
				337.02	4		101 LYNN DR	2	LOMBARDO, ANTHONY	101 LYNNE DR	ANDOVER, NJ 0782	R-3	10.2		0.49		11549.61	3364	179	350000
				337.02	5		103 LYNN DR	2	PIER, MICHAEL V & NICOLE C	103 LYNN DR	BYRAM, NJ 07821	R-3	10.2		0.5		10624.37	3402	770	340000
				337.03	1		1 ELIZABETH LN	2	GELLER, SCOTT A & COSSIFOS, J	1 ELIZABETH LN	ANDOVER, NJ 0782	R-3	10.1		0.57		9855.1	3128	315	0
				337.03	2		3 ELIZABETH LN	2	CAROLINO-DUNN, MARIA J	3 ELIZABETH LN	ANDOVER, NJ 0782	R-3	10.1		0.49		11071.04	3410	850	239000
				337.03	3		5 ELIZABETH LN	2	DE ROJAS, OSCAR I & MONICA L	5 ELIZABETH LN	ANDOVER, NJ 0782	R-3	10.1		0.49		9918.91	2694	120	315000
				337.03	4		7 ELIZABETH LN	2	BAYVIEW LOAN SERVICING, LLC	4425 PONCE DE LEON BLVD	CORAL GABLES, FL	R-3	10.1		0.49		10241.51	3470	467	100
				337.03	5		9 ELIZABETH LN	2	BROOKINS, KENNETH	9 ELIZABETH LN	ANDOVER, NJ 0782	R-3	10.1		0.52		10365.59	3432	404	339000
				337.04	1		10 STONEHEDGE LN	2	EDWARDS, DANIEL & JUDITH AN	10 STONEHEDGE LN	ANDOVER, NJ 0782	R-3	10.2		1.143		11687.87	2444	233	263000
				337.04	2		2 MAYFAIR LN	2	PRIME, CHRISTOPHER F & JUSTIN	2 MAYFAIR LN	ANDOVER, NJ 0782	R-3	10.2		1.03		13775.87	3067	78	585000
				337.04	3		4 MAYFAIR LN	2	SMYTH, SEAN R & DORI L	4 MAYFAIR LN	ANDOVER, NJ 0782	R-3	10.2		1.01		14013.39	3335	895	360000
				337.04	4		6 MAYFAIR LN	2	VASQUEZ, RALPH & LINDA	6 MAYFAIR LN	ANDOVER, NJ 0782	R-3	10.2		1.011		12559.94			0
				337.04	5		8 MAYFAIR LN	2	PAK, JONATHAN & JUDY	8 MAYFAIR LN	ANDOVER, NJ 0782	R-3	10.2		4.338		20061.16	3248	713	598000

Byram Township Tax Parcels

Trail Segment #	Park #	Targeted	Other Open Space	Block	Lot	Qual	Property Location	Property Class	Owner's Name	Owner's Mailing Address	City/State/Zip	Zone	Tax Map Page	Addtnl Lots	Acreeage	EPL Facility	Taxes 1	Deed Book	Deed Page	Sale Price
				337.04	6		11 MAYFAIR LN	2	BRISLIN, PHILIP J & EMILY E	11 MAYFAIR LN	ANDOVER, NJ 0782	R-3	10.2		1.547		13676.61	3286	149	400000
				337.04	7		9 MAYFAIR LN	2	DAVIDSON, ROBERT & KATHLEEN	9 MAYFAIR LN	ANDOVER, NJ 0782	R-3	10.2		1.367		14679.85	2545	259	365000
				337.04	8		7 MAYFAIR LN	2	GRANT, ANDREW J & ANDREA L	7 MAYFAIR LN	ANDOVER, NJ 0782	R-3	10.2		1.631		12595.39	3212	72	440000
				337.04	8.01		8 STONEHEDGE LN	4A	ANICHINI, SYLVAIN	8 STONEHEDGE LN	ANDOVER, NJ 0782	R-3	10.2		5.4		23060.23	2370	264	360000
				337.04	8.02		97 LYNN DR	2	STASSE, GERALD & MICHELLE	97 LYNN DRIVE	ANDOVER, NJ 0782	R-3	10.2		1.33		11680.78	2739	108	360000
				337.04	8.03		99 LYNN DR	2	LANCE, RICHARD & VALERIE	99 LYNN DR	ANDOVER, NJ 0782	R-3	10.2		0.73		11889.93	3277	141	10
				337.04	8.04		10 SUSAN LN	2	KOWALAK, THOMAS W & DEBORAH	10 SUSAN LN	ANDOVER, NJ 0782	R-3	10.2		0.48		10833.52			0
				337.04	8.05		8 SUSAN LN	2	HAMMOND, KENNETH E & LINDA	8 SUSAN LN	ANDOVER, NJ 0782	R-3	10.2		0.52		12049.46			0
				337.04	8.06		6 SUSAN LN	2	HAMMOND, JOHN M & JENNA	6 SUSAN LN	ANDOVER, NJ 0782	R-3	10.2		0.71		11071.04	3311	989	313000
				337.04	8.07		4 SUSAN LN	2	REINHOLD, JAMES & LISA	4 SUSAN LN	ANDOVER, NJ 0782	R-3	10.2		0.54		11329.82	2283	5	220000
				337.04	8.08		2 SUSAN LN	2	TUFARO, BRIAN & LISSETTE	2 SUSAN LN	ANDOVER, NJ 0782	R-3	10.2		0.49		10712.99	3168	249	427000
				337.04	8.09		34 LEE HILL RD	15C	TOWNSHIP OF BYRAM	10 MANSFIELD DRIVE	STANHOPE, NJ 078	R-3	10.2		1.86	SAFETY BLD	0			0
				337.04	9		5 MAYFAIR LN	2	GRAZIANO, DAVID & MARY PAT	5 MAYFIAR LN	ANDOVER, NJ 0782	R-3	10.2		3.036		15700.81	3188	823	573000
				337.04	10		3 MAYFAIR LN	2	PARZERO, NICOLE & MATTHEW	3 MAYFAIR LN	BYRAM, NJ 07821	R-3	10.2		5.009		14608.95	3318	395	430000
				337.04	10.01		45 FIELDSTONE TR	2	SAMILIAN, SEAN & SUSAN	45 FIELDSTONE TR	SPARTA, NJ 07871	R-3	10.2		2.17		10656.27	2390	320	250000
				337.04	10.02		47 FIELDSTONE TR	2	BARLING, CARL A & KRISTIN L	47 FIELDSTONE TR	SPARTA, NJ 07871	R-3	10.2		1.84		10432.94	2434	184	237000
				337.04	10.03		49 FIELDSTONE TR	2	BOCIAN, RICHARD	49 FIELDSTONE TR	SPARTA, NJ 07871	R-3	10.2		2.64		12559.94	3287	532	343500
				337.04	10.04		51 FIELDSTONE TR	2	MAINIERO, LOUIS J & TAMMY L	51 FIELDSTONE TR	SPARTA, NJ 07871	R-3	10.2		1.45		11581.52	2029	207	252500
				337.04	10.05		53 FIELDSTONE TR	2	BAGLEY, BRETT & JENNIFER	53 FIELDSTONE TR	SPARTA, NJ 07871	R-3	10.2		0.85		12645.02	3403	45	437500
				337.04	10.06		55 FIELDSTONE TR	2	BATTAGLIA, ANTOINETTE	55 FIELDSTONE TR	SPARTA, NJ 07871	R-3	10.2		1.45		12053	3301	514	1
				337.04	10.07		57 FIELDSTONE TR	2	BECKER, ROBERT & VALERIE	57 FIELDSTONE TR	SPARTA, NJ 07871	R-3	10.5		0.8		11776.49			0
				337.04	10.08		58 FIELDSTONE TR	2	AMBERG, TONI E	58 FIELDSTONE TR	SPARTA, NJ 07871	R-3	10.5		0.82		11127.76	3417	21	1
				337.04	10.09		56 FIELDSTONE TR	2	DESJARDINS, ROSITA & LUBERISSA	56 FIELDSTONE TR	SPARTA, NJ 07871	R-3	10.5		0.57		11893.48	3370	750	336500
				337.04	10.1		54 FIELDSTONE TR	2	DEBOER, JOHANNES & DEBORA	54 FIELDSTONE TR	SPARTA, NJ 07871	R-3	10.5		0.57		11069.19	1943	273	229900
				337.04	10.11		52 FIELDSTONE TR	2	MILLER, JOHN C & ANGELA M	52 FIELDSTONE TR	SPARTA, NJ 07871	R-3	10.5		0.57		10798.08	2535	298	268800
				337.04	10.12		50 FIELDSTONE TR	2	FERGUSON, BRIAN R & AMIE	50 FIELDSTONE TR	SPARTA, NJ 07871	R-3	10.5		0.57		10042.99	3333	748	320000
				337.04	10.13		48 FIELDSTONE TR	2	D'AURIA, DAVID & MARGARET	48 FIELDSTONE TR	SPARTA, NJ 07871	R-3	10.5		0.57		10425.85	1993	306	218000
				337.04	10.14		1 SANDRA LN	2	GALLIGAN, ROBERT L & GEORGE	1 SANDRA LN	SPARTA, NJ 07871	R-3	10.5		0.57		11694.96	3244	87	410000
				337.04	10.15		3 SANDRA LN	2	CLEARY, RICHARD R & GRANO, C	3 SANDRA LANE	SPARTA, NJ 07871	R-3	10.5		0.56		11227.02	3504	641	371000
				337.04	10.16		9 SANDRA LN	2	ROSENBLATT, MARC & DEBORAH	9 SANDRA LN	SPARTA, NJ 07871	R-3	10.5		0.67		10376.22	3295	268	330000
				337.04	10.17		13 SANDRA LN	2	POGGI, ROBERT E & JEAN M	13 SANDRA LN	SPARTA, NJ 07871	R-3	10.5		0.5		11375.91	2119	80	211600
				337.04	10.18		15 SANDRA LN	2	MICELI, JAMES R & JOANNE R	15 SANDRA LN	SPARTA, NJ 07871	R-3	10.5		0.5		11305.01	3124	213	0
				337.04	10.19		17 SANDRA LN	2	DUGASZ, ANTHONY W & ARIANN	17 SANDRA LN	SPARTA, NJ 07871	R-3	10.5		0.5		12696.34	3376	456	360000
				337.04	10.2		19 SANDRA LN	2	CONRAD, JAMES M & KARINA	19 SANDRA LN	SPARTA, NJ 07871	R-3	10.5		0.5		11503.53	2151	267	217000
				337.04	10.21		21 SANDRA LN	2	MARSHALL, LUCY	21 SANDRA LN	SPARTA, NJ 07871	R-3	10.5		0.5		11925.38	3408	483	369900
				337.04	10.22		23 SANDRA LN	2	TAMBASCO, JOSEPH & BETTY J	23 SANDRA LN	SPARTA, NJ 07871	R-3	10.5		0.5		11570.88	2228	40	244924
				337.04	10.23		25 SANDRA LN	2	ZIMMER, CYNTHIA R	25 SANDRA LN	SPARTA, NJ 07871	R-3	10.5		0.66		10812.25	2904	190	1
				337.04	10.24		112 STONEHEDGE LN	2	GATTI, RONALD F JR & IRENE M	112 STONEHEDGE LN	SPARTA, NJ 07871	R-3	10.5		0.79		12208.98	3229	605	443000
				337.04	10.25		110 STONEHEDGE LN	2	IORLANO, ROBERT J & MARIA C	110 STONEHEDGE LN	SPARTA, NJ 07871	R-3	10.5		0.85		12450.04	2220	153	256900
				337.04	10.26		108 STONEHEDGE LN	2	SAPUTO, RUSSELL & AILEEN	108 STONEHEDGE LN	SPARTA, NJ 07871	R-3	10.5		0.77		11702.05	2217	219	249900
				337.04	10.27		106 STONEHEDGE LN	2	WAGENBLAST, DONALD & DONNA	106 STONEHEDGE LN	SPARTA, NJ 07871	R-3	10.5		0.59		11266.01	2453	113	305000
				337.04	11		1 MAYFAIR LN	2	HARDOWAR, SHIVKARRAN & BA	1 MAYFAIR LN	ANDOVER, NJ 0782	R-3	10.2		4.011		19061.47	3479	405	540000
				337.04	19		SLACKS RD	1	SAMILIAN, SEAN & SUSAN	45 FIELDSTONE TR	SPARTA, NJ 07871	R-3	10.2		4		354.5			0
				337.04	20		102 STONEHEDGE LN	2	WOOD, CHARLES P III & MICHEL	102 STONEHEDGE LN	SPARTA, NJ 07871	R-3	10.2		13		22556.84	2429	315	25000
				337.04	21		100 STONEHEDGE LN	1	WOOD, CHARLES P III & MICHEL	102 STONEHEDGE LN	SPARTA, NJ 07871	R-3	10.2		1.75		3580.45	2984	215	150000
				337.04	25.45		LYNN DR	1	FOREST WEST HOMEOWNERS C	22 LYNN DR	ANDOVER, NJ 0782	R-3	10.2		4.2		148.89			0
				337.04	25.46		85 LYNN DR	2	ZIEGERT, WAYNE A & LAURA	85 LYNN DR	ANDOVER, NJ 0782	R-3	10.2		0.46		9681.4	1868	179	173000
				337.04	25.47		87 LYNN DR	2	SCHOLL, BARBARA A	87 LYNN DR	ANDOVER, NJ 0782	R-3	10.2		0.46		9121.29			0
				337.04	25.48		89 LYNN DR	2	JUSTINIANO, YAMILET	89 LYNN DR	ANDOVER, NJ 0782	R-3	10.2		0.46		9153.19	3060	67	410000
				337.04	25.49		91 LYNN DR	2	SIEMBIEDA, MARIUSZ & EWA	91 LYNN DR	ANDOVER, NJ 0782	R-3	10.2		0.46		9472.24	1915	319	185000
				337.04	25.5		93 LYNN DR	2	BELL, GARY & LIPPS, RONALD R	93 LYNN DR	ANDOVER, NJ 0782	R-3	10.2		0.46		10284.05	3291	466	320000

Byram Township Tax Parcels

Trail Segment #	Park #	Targeted	Other Open Space	Block	Lot	Qual	Property Location	Property Class	Owner's Name	Owner's Mailing Address	City/State/Zip	Zone	Tax Map Page	Addtnl Lots	Acreeage	EPL Facility	Taxes 1	Deed Book	Deed Page	Sale Price	
				337.04	38.29		43 FIELDSTONE TR	2	INTRIERI, JONATHAN M	250 PLEASANT VIEW DR	ETTERS, PA 17319	R-3	10.2		4.58		13992.12	3428	889	446000	
				337.05	1		107 STONEHEDGE LN	2	MARKFERDING, RICHARD S & JACQUELINE	107 STONEHEDGE LN	SPARTA, NJ 07871	R-3	10.5		0.51		11684.32	2206	229	224175	
				337.05	2		109 STONEHEDGE LN	2	CAIRO, SCOTT P & LAURA A	109 STONEHEDGE LN	SPARTA, NJ 07871	R-3	10.5		0.51		11173.84	3033	209	549000	
				337.05	3		111 STONEHEDGE LN	2	PROCTOR, DENNIS M & JACQUELINE	111 STONEHEDGE LN	SPARTA, NJ 07871	R-3	10.5		0.84		11542.52	2221	237	235500	
				337.05	4		113 STONEHEDGE LN	2	POPE, DAVID & HEIDI	113 STONEHEDGE LN	SPARTA, NJ 07871	R-3	10.5		0.78		14194.18	2229	162	264000	
2				337.05	5		115 STONEHEDGE LN	15C	TOWNSHIP OF BYRAM	10 MANSFIELD DR	STANHOPE, NJ 07871	R-3	10.5		5.42	TAX LIEN FC	0			0	
				337.05	6		123 STONEHEDGE LN	2	MEJORADO, HECTOR & HEATHER	123 STONEHEDGE LN	SPARTA, NJ 07871	R-3	10.5		1.68		12496.13	3043	47	502500	
				337.05	7		125 STONEHEDGE LN	2	PAPANESTOR, ALEXANDER & KAREN	125 STONEHEDGE LN	SPARTA, NJ 07871	R-3	10.5		2		11702.05	3368	112	377000	
				337.05	8		127 STONEHEDGE LN	2	KUMAR, SANJAY & GEETIKA	127 STONEHEDGE LN	SPARTA, NJ 07871	R-3	10.5			1.16		12801	2240	155	272035
				337.07	1		1 BRIDGET WAY	2	RUVO, NANCY	1 BRIDGET WAY	SPARTA, NJ 07871	R-3	10.5		0.57		10879.61	2177	149	212297	
				337.07	2		18 SANDRA LN	2	WEBER, ROBERT & JESSICA	18 SANDRA LN	SPARTA, NJ 07871	R-3	10.5			0.5		12850.63	2950	1	569000
				337.07	3		20 SANDRA LN	2	DELAGRANGE, CHRIS R & JULIE	20 SANDRA LN	SPARTA, NJ 07871	R-3	10.5			0.5		11861.57	2234	153	252002
				337.07	4		22 SANDRA LN	2	HAMILTON, ALAN & BARBARA A	22 SANDRA LN	SPARTA, NJ 07871	R-3	10.5			0.5		12279.88	2774	333	10
				337.07	5		24 SANDRA LN	2	CHIBOOKIAN, TRACY L & ALBERT	24 SANDRA LN	SPARTA, NJ 07871	R-3	10.5			0.56		12042.37	3224	630	465000
				337.07	6		116 STONEHEDGE LN	2	KAYS, THOMAS M & ESMERALDA	104 BROOKLYN RD	STANHOPE, NJ 07871	R-3	10.5			0.54		11925.38	3446	729	309900
	3			337.07	7		118 STONEHEDGE LN	15C	TOWNSHIP OF BYRAM	10 MANSFIELD DR	STANHOPE, NJ 07871	OS	10.5		5.39	PARK	0			0	
				337.07	8		120 STONEHEDGE LN	2	SMITH, JEFFREY & ROBIN	120 STONEHEDGE LN	SPARTA, NJ 07871	R-3	10.5			1.245		11918.29	3069	325	540000
				337.07	9		122 STONEHEDGE LN	2	KATSODAS, MICHAEL K & ANGELO	122 STONEHEDGE LN	SPARTA, NJ 07871	R-3	10.5			1.1		11510.62	2157	294	207585
				337.07	10		124 STONEHEDGE LN	15C	TOWNSHIP OF BYRAM	10 MANSFIELD DR	STANHOPE, NJ 07871	R-3	10.5		2.52	TAX LIEN FC	0			0	
				337.07	11		9 BRIDGET WAY	2	DE JESUS, CARLINA	9 BRIDGET WAY	SPARTA, NJ 07871	R-3	10.5			0.67		11563.79	3380	624	1
				337.07	12		7 BRIDGET WAY	2	PULLIS, JUSTIN T & EMMA	7 BRIDGET WAY	SPARTA, NJ 07871	R-3	10.5			0.5		11907.66	3300	15	420000
				337.07	13		5 BRIDGET WAY	2	BREUNINGER, JEFFREY & ANGEL	5 BRIDGET WAY	SPARTA, NJ 07871	R-3	10.5			0.5		11347.55	2718	14	384900
				337.07	14		3 BRIDGET WAY	2	TOBIN, SCOTT & SHANNON	3 BRIDGET WAY	SPARTA, NJ 07871	R-3	10.5			0.5		11829.67	3338	270	307300
				337.08	1		2 SANDRA LN	2	BENACK, ROBERT G & CHRISTINE	2 SANDRA LN	SPARTA, NJ 07871	R-3	10.6			0.86		12301.15	2080	321	239900
				337.08	2		4 SANDRA LN	2	US BANK TRUST C/O RESCAP ST	3630 PEACHTREE RD NE	ATLANTA, GA 30326	R-3	10.6			0.75		11397.18	3442	7	100
				337.08	3		6 SANDRA LN	2	VITA, CATHERINE A	6 SANDRA LN	SPARTA, NJ 07871	R-3	10.6			0.9		12684.01	2118	333	287500
				337.08	4		8 SANDRA LN	2	PLEMENOS, PAUL S & JOANNE C	8 SANDRA LN	SPARTA, NJ 07871	R-3	10.6			0.67		13247.67	2200	1	236500
				337.08	5		10 SANDRA LN	2	NEMETH, SCOTT & JENNIFER J	10 SANDRA LN	SPARTA, NJ 07871	R-3	10.6			0.62		11446.81	2649	245	340000
				337.08	6		12 SANDRA LN	2	SHEFFERMAN, STEPHEN B & CHELSEA	12 SANDRA LN	SPARTA, NJ 07871	R-3	10.6			0.6		11560.25	2629	183	350100
				337.08	7		2 BRIDGET WAY	2	SHEFFERMAN, MARK A & PAMELA	2 BRIDGET WAY	SPARTA, NJ 07871	R-3	10.6			0.59		12010.46	2767	232	458000
				337.08	8		4 BRIDGET WAY	2	KANE, JAMES & DIANE	4 BRIDGET WAY	SPARTA, NJ 07871	R-3	10.6			0.75		11567.34	3298	607	345000
				337.08	9		6 BRIDGET WAY	2	ELLINGWORTH, JON C & SHARON	6 BRIDGET WAY	SPARTA, NJ 07871	R-3	10.6			0.75		11893.48	2408	292	318000
				337.08	10		8 BRIDGET WAY	2	ROBERTS, JON H JR & BRENDA V	8 BRIDGET WAY	SPARTA, NJ 07871	R-3	10.6			0.75		12216.07	3376	493	1
				337.08	11		10 BRIDGET WAY	2	MAZZARI, JOHN & LARA E	10 BRIDGET WAY	SPARTA, NJ 07871	R-3	10.6			0.87		12733.64	2151	181	229900
				337.08	12		12 BRIDGET WAY	2	SCHWINT, JEFFREY F & DORIAN	12 BRIDGET WAY	SPARTA, NJ 07871	R-3	10.6			0.87		10195.42	2694	1	1
				337.08	13		25 BRIDGET WAY	15C	TOWNSHIP OF BYRAM	10 MANSFIELD DR	STANHOPE, NJ 07871	R-3	10.6		23.09	TAX LIEN FC	0			0	
				337.08	14		16 BRIDGET WAY	15C	SPARTA TOWNSHIP WATER UTIL	65 MAIN ST	SPARTA, NJ 07871	R-3	10.6		2.01	WATER SUP	0	2251	297	1	
				337.08	14	CELL1	16 BRIDGET WAY	4A	SPARTA TWSP WTR UTILITY C/O AT&T	575 MOROSGO DR ST 13-F W	ATLANTA, GA 30326	R-3	10.6			0		9798.38			0
				337.08	14	CELL2	16 BRIDGET WAY	4A	SPARTA TWSP WTR UTILITY C/O V	PO BOX 2549	ADDISON, TX 75001	R-3	10.6			0		9798.38			0
				337.08	14	CELL3	16 BRIDGET WAY	4A	SPARTA TWSP WTR UTILITY C/O H	PO BOX 12913 (NY33HO007)	SHAWNEE MISSION, NJ 07871	R-3	10.6			0		9798.38			0
				337.08	38.3		42 FIELDSTONE TR	2	STANEK, WALTER & MARY D	42 FIELDSTONE TR	SPARTA, NJ 07871	R-3	10.6		2.88		11638.24	1869	196	65900	
				337.08	38.31		40 FIELDSTONE TR	2	ROMANO, RAYMOND & DENISE	40 FIELDSTONE TR	SPARTA, NJ 07871	R-3	10.6			1.11		15725.62	2782	195	574900
				337.08	38.32		38 FIELDSTONE TR	2	FRITZKY, JOHN & NICOLE	38 FIELDSTONE TR	SPARTA, NJ 07871	R-3	10.6			1.52		15427.84	3409	665	490000
				337.08	38.35		36 FIELDSTONE TR	2	HOUGH, DAVID & JOHNSON, TAYLOR	36 FIELDSTONE TR	SPARTA, NJ 07871	R-3	10.6			1.391		12361.42	3132	16	495000
				337.08	38.36		30 FIELDSTONE TR	2	MUENCH, JOHN F & ESTELITA S	30 FIELDSTONE TR	SPARTA, NJ 07871	R-3	10.6			1.37		12609.57	2357	96	305054
				337.08	38.37		3 NORTH DEER HILL RUN	2	DE LIMA, MATHEUS A & CHRISTINA	3 NORTH DEER HILL RUN	SPARTA, NJ 07871	R-3	10.6			0.968		12818.72	3484	568	445000
				337.08	38.38		5 NORTH DEER HILL RUN	2	LUBERTAZZI, MATTHEW & COLLIN	5 NORTH DEER HILL RUN	SPARTA, NJ 07871	R-3	10.6			1.182		12492.58			0
				337.08	38.39		7 NORTH DEER HILL RUN	2	MCGINN, SHAUN & TARRANT, TERRY	7 NORTH DEER HILL RUN	SPARTA, NJ 07871	R-3	10.6			1.494		14481.33	3438	256	395000
				337.08	38.4		26 FIELDSTONE TR	2	PAYNE, MICHAEL E & KOZAK, VICTOR	26 FIELDSTONE TR	SPARTA, NJ 07871	R-3	10.6			2.704		13385.92	2559	158	350000
				337.08	38.41		28 FIELDSTONE TR	2	CLARK, BRIAN K ET AL	28 FIELDSTONE TR	SPARTA, NJ 07871	R-3	10.6			1.945		13868.04	3369	251	400000
				337.08	38.42		24 FIELDSTONE TR	2	MCFARLANE, SEAN	24 FIELDSTONE TR	ANDOVER, NJ 07871	R-3	10.6			1.725		10553.47	3312	270	375000

Byram Township Tax Parcels

Trail Segment #	Park #	Targeted	Other Open Space	Block	Lot	Qual	Property Location	Property Class	Owner's Name	Owner's Mailing Address	City/State/Zip	Zone	Tax Map Page	Addtnl Lots	Acreeage	EPL Facility	Taxes 1	Deed Book	Deed Page	Sale Price
				337.08	38.43		22 FIELDSTONE TR	2	MIRZ, PETER & SUSAN	22 FIELDSTONE TR	SPARTA, NJ 07871	R-3	10.6		1.65		14304.08	2791	245	450000
				337.08	38.44		20 FIELDSTONE TR	2	BEST, CHARLES E & MARIA	20 FIELDSTONE TR	SPARTA, NJ 07871	R-3	10.6		1.85		12070.73	2334	263	257158
				337.08	38.45		18 FIELDSTONE TR	1	BOUQUET, JEAN H & ROSLYN S	186 BRIGHTON AVE	EAST ORANGE, NJ	R-3	10.6		3.45	TAX LIEN FC	3442.2	3401	425	75000
				337.08	38.46		16 FIELDSTONE TR	2	HARDING, RICHARD & HESS, DAVID	16 FIELDSTONE TR	SPARTA, NJ 07871	R-3	10.8		2.369		11400.72	3368	108	330000
				337.08	38.47		14 FIELDSTONE TR	2	JOHNSON, SCOTT & MARY JO	14 FIELDSTONE TR	SPARTA, NJ 07871	R-3	10.8		1.052		13304.39			0
				337.08	38.48		12 FIELDSTONE TR	2	CAKERRI, AZEM & JENNIFER B	12 FIELDSTONE TR	SPARTA, NJ 07871	R-3	10.8		0.999		11815.49			0
				337.08	38.49		10 FIELDSTONE TR	2	GUARINO, JOELL E	10 FIELDSTONE TR	SPARTA, NJ 07871	R-3	10.8		1.24		12308.24	3314	948	395000
				337.08	38.5		8 FIELDSTONE TR	2	LAPINSKI, CRAIG & MICHELLE	8 FIELDSTONE TR	SPARTA, NJ 07871	R-3	10.8		0.79		12049.46	2422	174	295000
				337.08	38.51		6 FIELDSTONE TR	2	AHMED, IMRAN & TASDIQ	6 FIELDSTONE TR	SPARTA, NJ 07871	R-3	10.8		1.16		12925.07	3285	309	358000
				337.08	38.52		4 FIELDSTONE TR	2	BROCKY, PAUL & FEDORKA, LISA	4 FIELDSTONE TR	SPARTA, NJ 07871	R-3	10.8		0.76		12907.35	3244	656	475000
				337.08	38.53		2 FIELDSTONE TR	2	GRAY, IVANA	2 FIELDSTONE TR	SPARTA, NJ 07871	R-3	10.8		0.88		11017.86	3501	102	1
				337.08	39		484 STANHOPE RD	3A	MILENS, DOUGLAS & MAUREEN	470 STANHOPE RD	SPARTA, NJ 07871	R-3	10.8		1		9874.52	3202	775	275000
				337.08	39	QFARM	484 STANHOPE RD	3B	MILENS, DOUGLAS & MAUREEN	470 STANHOPE RD	SPARTA, NJ 07871	R-3	10.8		6.31		28.36			0
				337.08	39.01		470 STANHOPE RD	2	MILENS, DOUGLAS W & MAUREEN	470 STANHOPE RD	SPARTA, NJ 07871	R-3	10.8		0.73		9429.7			0
				337.08	39.02		STANHOPE RD	2	LEASURE, DONALD J & PATRICIA	468 STANHOPE RD	SPARTA, NJ 07871	R-3	10.8		2.36		6868.36			0
				337.08	40.01		466 STANHOPE RD	2	REILLY, KEVIN F	466 STANHOPE RD	SPARTA, NJ 07871	R-3	10.8		0.64		7451.59			0
				337.08	40.02		462 STANHOPE RD	2	WARD, PATRICIA A	462 STANHOPE AVE	SPARTA, NJ 07871	R-3	10.8		0.56		8642.71	3046	8	0
				337.08	41.01		453 STANHOPE RD	2	INGRAM, JANET D C/O DOMBRO	10 DUBEL ROAD	WAYNE, NJ 07470	R-3	10.8		1.15		7029.74			0
				337.08	41.02		460 STANHOPE RD	2	JAROS, BELA M & HELEN	460 STANHOPE RD	SPARTA, NJ 07871	R-3	10.8		1.12		7685.56			0
				337.08	42		1 MATTHEW DR	2	KOUNTOURIS, EMMANOUHL	1 MATTHEW DR	SPARTA, NJ 07871	R-3	10.8		0.686		14130.37	3400	527	400000
				337.08	42.02		3 MATTHEW DR	2	GONZALEZ, CARLOS & MOLINA, CARLOS	3 MATTHEW DR	SPARTA, NJ 07871	R-3	10.8		0.49		14052.38	3249	469	439000
				337.08	42.03		5 MATTHEW DR	2	SCHNEIDER, JONATHAN M & MARIE	5 MATTHEW DR	SPARTA, NJ 07871	R-3	10.8		0.503		13042.06	2771	221	429900
				337.08	42.04		7 MATTHEW DR	2	GUO, QIAO LING	7 MATTHEW DR	SPARTA, NJ 07871	R-3	10.8		0.685		13885.77	3392	91	10
				337.08	42.05		9 MATTHEW DR	2	LOUCAS, MICHAEL & ROSELLINI, JACQUELINE	9 MATTHEW DR	SPARTA, NJ 07871	R-3	10.8		1.777		13088.14	3408	991	387000
				337.08	42.06		10 MATTHEW DR	2	KENNEY, JOSEPH J & DEBRA J	10 MATTHEW DR	SPARTA, NJ 07871	R-3	10.8		4.721		14725.93	2820	66	399900
				337.08	42.07		8 MATTHEW DR	2	MURPHY, BRENDAN E & MELISSA	8 MATTHEW DR	SPARTA, NJ 07871	R-3	10.8		3.49		13471	3487	692	375000
				337.08	42.08		6 MATTHEW DR	2	LYMAN, BRIAN M & KERRI L	6 MATTHEW DR	SPARTA, NJ 07871	R-3	10.8		3.073		14279.26	2858	64	492000
				337.08	42.09		4 MATTHEW DR	2	RIXON, SCOTT A & LAURA J	4 MATTHEW DR	SPARTA, NJ 07871	R-3	10.8		3.228		14286.35	3471	319	437500
				337.08	42.1		2 MATTHEW DR	2	SMITH, MICHAEL	2 MATTHEW DR	SPARTA, NJ 07871	R-3	10.8		4.174		15044.98	3493	632	445000
				337.08	42.11		MATTHEW DRIVE	1	CALVARUSO, THOMAS & MARY	420 STANHOPE ROAD	SPARTA, NJ 07871	R-3	10.8		0.235		251.7			0
				337.1	25.01		566 STANHOPE RD	2	FURFERO, MICHELLE A	566 STANHOPE RD	SPARTA, NJ 07871	R-3	10.3		0.96		8912.13	3194	939	0
				337.1	25.02		568 STANHOPE RD	2	ERNST, PATRICIA	568 STANHOPE RD	SPARTA, NJ 07871	R-3	10.3		0.92		9965	3242	407	290000
				337.1	25.03		570 STANHOPE RD	2	PLANTAMURA, DEREK & NICOLE	570 STANHOPE RD	SPARTA, NJ 07871	R-3	10.3		0.93		9532.51	3415	129	349000
				337.1	25.04		572 STANHOPE RD	2	MCCONNELL, JOHN & ALLYSON	572 STANHOPE RD	SPARTA, NJ 07871	R-3	10.3		0.93		9114.2	3369	220	329000
				337.1	25.05		574 STANHOPE RD	2	DRAGER, RICHARD & DIANNE M	574 STANHOPE RD	SPARTA, NJ 07871	R-3	10.3		0.87		8406.89	2695	122	249900
				337.1	25.06		576 STANHOPE RD	2	FRITZSCH, STUART & JANET	576 STANHOPE RD	SPARTA, NJ 07871	R-3	10.3		0.99		11996.28	3501	875	290000
				337.1	25.07		1 LYNN DR	2	DESILVA, GARY & VIRGINIA	1 LYNN DR	ANDOVER, NJ 07822	R-3	10.3		1.19		8961.76			0
				337.1	25.08		STANHOPE RD	1	FOREST WEST HOMEOWNERS C	22 LYNN DR	ANDOVER, NJ 07822	R-3	10.3		11.52		407.68	1774	8	1
				337.1	25.09		17 LYNN DR	2	KROPINACK, BRIAN J & MELISSA	17 LYNN DR	ANDOVER, NJ 07822	R-3	10.3		0.55		10911.51	3367	485	330000
				337.1	25.1		19 LYNN DR	2	BACCAN FAMILY TST	19 LYNN DR	ANDOVER, NJ 07822	R-3	10.3		0.46		10447.12	3351	875	1
				337.1	25.11		21 LYNN DR	2	GRAHAM, KEITH W & STEPHANIE	21 LYNN DR	ANDOVER, NJ 07822	R-3	10.3		0.45		10050.08	3486	621	305000
				337.1	25.12		23 LYNN DR	2	VELASCO, J E & ONTENEDA-VELAZQUEZ	23 LYNN DR	ANDOVER, NJ 07822	R-3	10.3		0.45		9972.09	3327	795	310000
				337.1	25.13		25 LYNN DR	2	HIRKALER, LISA & MURPHY, JOSEPH	25 LYNN DR	ANDOVER, NJ 07822	R-3	10.3		0.46		10000.45	3398	778	332500
				337.1	25.14		27 LYNN DR	2	BIANK, ANTHONY & PATRICIA L	27 LYNN DR	ANDOVER, NJ 07822	R-3	10.3		0.46		10067.8	2020	42	191000
				337.1	25.15		29 LYNN DR	2	BROWN, DOUGLAS	PO BOX 125	MORRISTOWN, NJ	R-3	10.4		0.46		8071.97	2421	115	177000
				337.1	25.16		31 LYNN DR	2	WINTERMUTE, JAMES E & SUSAN	31 LYNN DR	ANDOVER, NJ 07822	R-3	10.4		0.46		10057.17	3300	378	1
				337.1	25.17		33 LYNN DR	2	LEVINE, RICHARD H & LASKER, SARA	33 LYNN DR	ANDOVER, NJ 07822	R-3	10.4		0.46		10177.7			0
				337.1	25.18		35 LYNN DR	2	SPYT, JERRY & IRENA	35 LYNN DR	ANDOVER, NJ 07822	R-3	10.4		0.46		10149.34	1890	328	185000
				337.1	25.19		37 LYNN DR	2	IAZZETTI, ANGELA A	37 LYNN DR	ANDOVER, NJ 07822	R-3	10.4		0.46		9567.96	3285	57	1
				337.1	25.2		39 LYNN DR	2	KOVAL, EMILY & MARK	39 LYNN DR	ANDOVER, NJ 07822	R-3	10.4		0.46		9135.47	3324	699	267500
				337.1	25.21		LYNN DR	1	FOREST WEST HOMEOWNERS C	22 LYNN DR	ANDOVER, NJ 07822	R-3	10.4		13.38		475.03			0

Byram Township Tax Parcels

Trail Segment #	Park #	Targeted	Other Open Space	Block	Lot	Qual	Property Location	Property Class	Owner's Name	Owner's Mailing Address	City/State/Zip	Zone	Tax Map Page	Addtnl Lots	Acreeage	EPL Facility	Taxes 1	Deed Book	Deed Page	Sale Price
				337.1	25.22		41 LYNN DR	2	LABRUNA, MATTHEW V	41 LYNN DR	ANDOVER, NJ 0782	R-3	10.4		0.46		8334.3	3502	872	270000
				337.1	25.23		43 LYNN DR	2	BRYANS, LISA C	43 LYNN DR	ANDOVER, NJ 0782	R-3	10.4		0.46		8486.73	2670	245	235000
				337.1	25.24		45 LYNN DR	2	ARANCIBIA, EDUARDO & ANA	45 LYNN DR	BYRAM, NJ 07821	R-3	10.4		0.46		8437.1	3287	46	219500
				337.1	25.25		47 LYNN DR	2	MAYER, DAVID	47 LYNN DR	ANDOVER, NJ 0782	R-3	10.4		0.46		8671.07	3488	285	330000
				337.1	25.26		49 LYNN DR	2	ERNST, PHILIP A & HENKE, ERIN	49 LYNN DR	ANDOVER, NJ 0782	R-3	10.4		0.46		10620.82	3497	386	349900
				337.1	25.27		51 LYNN DR	2	PREGNO, WILLIAM R	51 LYNN DR	BYRAM, NJ 07874	R-3	10.4		0.49		9755.84	3449	566	265000
				337.1	25.28		53 LYNN DR	2	JUSKO, JEFFREY J	53 LYNN DR	ANDOVER, NJ 0782	R-3	10.4		0.49		9844.47	3162	92	1
				337.1	25.29		55 LYNN DR	2	RUPPERT, DAVID J & JANINE A	55 LYNN DR	ANDOVER, NJ 0782	R-3	10.4		0.46		9560.87	3052	74	375000
				337.1	25.3		57 LYNN DR	2	GOWE, ROBERT & SUSAN	57 LYNN DR	ANDOVER, NJ 0782	R-3	10.4		0.46		9876.37	3070	296	100
				337.1	25.31		59 LYNN DR	2	WATKINS, NICHOLAS J & SANSONE	59 LYNN DR	ANDOVER, NJ 0782	R-3	10.4		0.46		10220.24	3264	25	300000
				337.1	25.32		61 LYNN DR	2	YUNUSOGLU, FAHRETTIN A & FR	61 LYNN DR	ANDOVER, NJ 0782	R-3	10.4		0.49		10230.87	3465	198	191891
				337.1	25.33		63 LYNN DR	2	POST, LAURA & FRED	63 LYNN DR	ANDOVER, NJ 0782	R-3	10.4		0.49		10227.33	2961	140	423000
				337.1	25.34		65 LYNN DR	2	PRETORIUS, MORNE & ELMARIE	65 LYNN DR	ANDOVER, NJ 0782	R-3	10.4		0.49		10280.5	3315	590	300000
				337.1	25.35		67 LYNN DR	2	BANET, MICHAEL V & THERESA B	67 LYNN DR	ANDOVER, NJ 0782	R-3	10.4		0.49		10057.17	3411	931	335000
				337.1	25.36		69 LYNN DR	2	MICHAUD, THOMAS C & DINA L	69 LYNN DR	ANDOVER, NJ 0782	R-3	10.4		0.49		9989.81	2154	178	182000
				337.1	25.37		71 LYNN DR	2	MCELROY, ANDREW R & MICHEL	71 LYNN DR	ANDOVER, NJ 0782	R-3	10.4		0.5		9858.65	2831	275	364900
				337.1	25.38		73 LYNN DR	2	YEAGER, ERIN K	73 LYNN DR	ANDOVER, NJ 0782	R-3	10.4		0.47		9787.75	3297	729	220000
				337.1	25.39		LYNN DR	1	FOREST WEST HOMEOWNERS C	22 LYNN DR	ANDOVER, NJ 0782	R-3	10.4		6.16		219.79			0
				337.1	25.4		75 LYNN DR	2	CICCARELLA, GREGORY J & ROST	75 LYNN DR	BYRAM, NJ 07821	R-3	10.4		0.46		9284.37	3474	748	315000
				337.1	25.41		77 LYNN DR	2	CHRISTIE, JR RAYMOND J & BEVE	77 LYNN DR	ANDOVER, NJ 0782	R-3	10.4		0.46		10000.45			0
				337.1	25.42		79 LYNN DR	2	MORYTKO, JOHN D & NANCY	79 LYNN DR	ANDOVER, NJ 0782	R-3	10.4		0.46		10050.08	3372	556	303000
				337.1	25.43		81 LYNN DR	2	ZARRO, MICHAEL & VAUGHAN, C	81 LYNN DR	ANDOVER, NJ 0782	R-3	10.4		0.5		10000.45	3270	700	306250
				337.1	25.44		LYNN DR	1	FOREST WEST HOMEOWNERS C	22 LYNN DR	ANDOVER, NJ 0782	R-3	10.4		0.67		24.82			0
				337.1	26.01		564 STANHOPE RD	2	CLAWSON, HAROLD E JR	564 STANHOPE RD	SPARTA, NJ 07871	R-3	10.4		1.79		8206.68	3278	111	1
				337.1	26.02		562 STANHOPE RD	2	DUMPERT, MICHAEL R & PATRIC	562 STANHOPE RD	SPARTA, NJ 07871	R-3	10.4		1.82		10549.92			0
				337.1	26.03		560 STANHOPE RD	2	RILEY, JAMES R & MALOOL, ANI	560 STANHOPE RD	SPARTA, NJ 07871	R-3	10.4		1.78		13729.79	3348	597	380000
				337.1	27		558 STANHOPE RD	2	TALMADGE, DIANA J	6 HILLCREST AVE	NEWTON, NJ 0786	R-3	10.4		1.64		2761.56	3086	328	1
				337.1	28		556 STANHOPE RD	2	PITTS, MICHAEL J & NICOLE	556 STANHOPE RD	SPARTA, NJ 07871	R-3	10.4		0.21		5959.15	3197	239	234000
				337.1	32.01		ASCOT LN	15C	TOWNSHIP OF BYRAM	10 MANSFIELD DR	STANHOPE, NJ 078	R-3	10.4		0.57	DETENTION	0	2984	190	1
				337.1	32.02		1 ASCOT LN	2	KELLY, JOHN & KAREN	1 ASCOT LN	SPARTA, NJ 07871	R-3	10.4		1.53		15250.61			0
				337.1	32.03		3 ASCOT LN	2	ESPOSITO, DAVID R & GERI M	3 ASCOT LN	SPARTA, NJ 07871	R-3	10.4		1.44		15264.77	3251	658	506500
				337.1	32.04		5 ASCOT LN	2	SCIELZO, JOHN & NANCY	5 ASCOT LN	SPARTA, NJ 07871	R-3	10.4		2.26		15002.44	2686	20	364900
				337.1	32.05		7 ASCOT LN	2	VIJAY, ROD & SHAMBHAVI	7 ASCOT LN	SPARTA, NJ 07871	R-3	10.4		2.99		15920.6			0
				337.1	32.06		9 ASCOT LN	2	TAYLOR, JOHN A & GLORIA E	9 ASCOT LN	SPARTA, NJ 07871	R-3	10.4		2.7		15491.65	2951	77	1
				337.1	32.07		11 ASCOT LN	2	TOGNO, PATRICK M & LAURA A	11 ASCOT LN	SPARTA, NJ 07871	R-3	10.4		2.47		18019.24	2724	10	455000
				337.1	32.08		13 ASCOT LN	2	FRANSCHMAN, SHARI	13 ASCOT LN	SPARTA, NJ 07871	R-3	10.4		2.63		16446.95	3479	57	477500
				337.1	32.09		15 ASCOT LN	2	SHARMA, NAVEEN	64 DEEPWATER CIRCLE	MANALAPAN, NJ 0	R-3	10.4		2.77		17888.07	3499	457	320250
				337.1	32.1		17 ASCOT LN	2	HOLT, JASON	17 ASCOT LN	SPARTA, NJ 07871	R-3	10.4		3.21		18682.15	2716	308	509350
				337.1	38.16		12 SOUTH DEER HILL RUN	2	DAN, GEORGE & VESNA	12 SOUTH DEER HILL RUN	SPARTA, NJ 07871	R-3	10.4		0.957		12024.64	2470	67	317500
				337.1	38.17		10 SOUTH DEER HILL RUN	2	HOARLE, JASON R & STACIE M	10 SOUTH DEER HILL RUN	SPARTA, NJ 07871	R-3	10.4		0.949		13254.76	3449	445	435000
				337.1	38.18		8 SOUTH DEER HILL RUN	2	SPAGNOLO, WILLIAM JR & MON	8 SOUTH DEER HILL RUN	SPARTA, NJ 07871	R-3	10.4		0.935		11670.14	3393	34	10
				337.1	38.19		6 SOUTH DEER HILL RUN	2	HEATH, EDWARD M & SNIETCHO	6 SOUTH DEER HILL RUN	SPARTA, NJ 07871	R-3	10.4		0.999		13003.06	2470	95	307000
				337.1	38.2		4 SOUTH DEER HILL RUN	2	CARPENTIER, STEPHEN J & KARE	4 SOUTH DEER HILL RUN	SPARTA, NJ 07871	R-3	10.4		0.947		12762	3257	811	435000
				337.1	38.21		31 FIELDSTONE TR	2	PLATE, CHARLES B III & MARY L	31 FIELDSTONE TR	SPARTA, NJ 07871	R-3	10.4		0.973		13226.4	3251	112	445000
				337.1	38.22		33 FIELDSTONE TR	2	SIBILIA, VINCENT R & LISA M	33 FIELDSTONE TR	SPARTA, NJ 07871	R-3	10.4		0.926		11383	3326	369	362000
				337.1	38.23		35 FIELDSTONE TR	2	CAGNOLE, NICHOLAS	35 FIELDSTONE TR	SPARTA, NJ 07871	R-3	10.4		1.149		12655.65	3491	773	1
				337.1	38.24		37 FIELDSTONE TR	2	NORRIS, BRIAN D & REGINA A	37 FIELDSTONE TR	SPARTA, NJ 07871	R-3	10.4		1.238		12570.57	2692	272	400000
				337.1	38.25		39 FIELDSTONE TR	2	NAGY, ROBERT & DEBRA	39 FIELDSTONE TR	SPARTA, NJ 07871	R-3	10.4		1.07		15023.71	1804	313	69900
				337.1	38.26		41 FIELDSTONE TR	2	GAMSKI, GREG	41 FIELDSTONE TR	SPARTA, NJ 07871	R-3	10.4		0.94		12531.58	1805	155	65900
				337.1	38.27		4 DOUGLAS TERR	2	OLSON, JAMES P & ANTOINETTE	4 DOUGLAS TERR	SPARTA, NJ 07871	R-3	10.4		0.99		13580.9	1803	39	65900
				337.1	38.28		2 DOUGLAS TERR	2	DAVIS, DENNYS & PATRICIA	2 DOUGLAS TERR	SPARTA, NJ 07871	R-3	10.4		0.99		11145.48	1826	78	65900

Byram Township Tax Parcels

Trail Segment #	Park #	Targeted	Other Open Space	Block	Lot	Qual	Property Location	Property Class	Owner's Name	Owner's Mailing Address	City/State/Zip	Zone	Tax Map Page	Addtnl Lots	Acreeage	EPL Facility	Taxes 1	Deed Book	Deed Page	Sale Price
				337.11	29		534 STANHOPE RD	2	BURKE, DIANE M	534 STANHOPE RD	SPARTA, NJ 07871	R-3	10.7		0.21		5991.05			0
				337.11	30		532 STANHOPE RD	1	BURKE, KENNETH	532 STANHOPE RD	SPARTA, NJ 07871	R-3	10.7		0.21		613.29	3369	597	5000
				337.11	31		530 STANHOPE RD	2	MILNE, ROBERT G	7 DICKERSON RD	LAKE HOPATCONG, NJ 07842	R-3	10.7		0.21		6834.76	2738	282	176000
				337.11	32.11		14 ASCOT LN	2	LACHMAN, FRANK & HEATHER	14 ASCOT LANE	SPARTA, NJ 07871	R-3	10.7		1.76		16824.57			0
				337.11	32.12		12 ASCOT LN	2	CONNERY, TIMOTHY & MAREN K	12 ASCOT LN	SPARTA, NJ 07871	R-3	10.7		1.23		15920.6			0
				337.11	32.13		10 ASCOT LN	2	JAKOVljeVIC, DRAGAN ET AL	10 ASCOT LN	SPARTA, NJ 07871	R-3	10.7		0.95		15870.97	3426	613	475000
				337.11	32.14		8 ASCOT LN	2	DESANTIS, GARY E & DEQUINZIO	EIGHT ASCOT LN	SPARTA, NJ 07871	R-3	10.7		0.96		14881.91	2692	264	393900
				337.11	32.15		6 ASCOT LN	2	PETERSEN, JOHN D & STEPHANIE	6 ASCOT LANE	SPARTA, NJ 07874	R-3	10.7		0.93		14619.58	3459	622	470000
				337.11	32.16		4 ASCOT LN	2	SWIENCKI, CHRISTOPHER & KELLI	4 ASCOT LN	BYRAM, NJ 07871	R-3	10.7		0.92		12808.09	3427	453	426000
				337.11	32.17		2 ASCOT LN	2	HEIN, ANDRZEJ & HEIN, ANNA	2 ASCOT LANE	SPARTA, NJ 07871	R-3	10.7		0.93		13914.13	3277	351	375000
				337.11	32.18		ASCOT LN	15C	TOWNSHIP OF BYRAM	10 MANSFIELD DR	STANHOPE, NJ 07871	R-3	10.7		0.58	DETENTION	0	2984	186	1
				337.11	32.19		ASCOT LN	15C	TOWNSHIP OF BYRAM	10 MANSFIELD DR	STANHOPE, NJ 07871	R-3	10.7		1.22	DETENTION	0	2984	182	1
				337.11	32.2		522 STANHOPE RD	2	ORTIZ, CECILIA & JOHN J	522 STANHOPE RD	SPARTA, NJ 07871	R-3	10.7		1.46		16335.36	2860	95	505000
				337.11	32.21		3 MARA LN	2	CORRIERO, KRISTY	3 MARA LN	SPARTA, NJ 07871	R-3	10.7		1.46		14637.31	3126	117	595000
				337.11	32.22		2 MARA LN	2	ZATOR, MARK & OKON, MONIKA	2 MARA LN	SPARTA, NJ 07871	R-3	10.7		0.92		12262.16	3368	411	390000
				337.11	32.23		1 MARA LN	2	SEIDENFELD, HOWARD & MARTHA	1 MARA LN	SPARTA, NJ 07871	R-3	10.7		1.38		13687.25	3284	125	429900
				337.11	32.24		MARA LN	15C	TOWNSHIP OF BYRAM	10 MANSFIELD DR	STANHOPE, NJ 07871	R-3	10.7		1.74	DETENTION	0	2984	178	1
				337.11	35.01		518 STANHOPE RD	2	CASQUEIRA, PEDRO	518 STANHOPE RD	SPARTA, NJ 07871	R-3	10.7		0.56		6288.83	3262	284	187000
				337.11	35.02		520 STANHOPE RD	2	PETRESKI, JANE	51 WATERLOO RD	STANHOPE, NJ 07871	R-3	10.7		0.37		6139.94	3466	452	70000
				337.11	36		500 STANHOPE RD	2	GANCARCIC, WILLIAM A & SANDRA	500 STANHOPE RD	SPARTA, NJ 07871	R-3	10.7		0.29		6373.91	3206	876	241000
				337.11	37		498 STANHOPE RD	2	LIPKIN, JOEL E & MILDRED B	498 STANHOPE RD	SPARTA, NJ 07871	R-3	10.7		0.29		5659.52			0
				337.11	38.02		1 FIELDSTONE TR	2	KALRA, PUNEET	1 FIELDSTONE TR	SPARTA, NJ 07871	R-3	10.7		1.38		12184.17	3360	4	1
				337.11	38.03		3 FIELDSTONE TR	2	WILLE, CATHERINE L	3 FIELDSTONE TR	SPARTA, NJ 07871	R-3	10.7		1.56		12308.24	3302	551	1
				337.11	38.04		5 FIELDSTONE TR	2	GALLAGHER, COREY & ASHLY	5 FIELDSTONE TRL	SPARTA, NJ 07871	R-3	10.7		1.23		13279.57	3484	348	427000
				337.11	38.05		9 FIELDSTONE TR	2	ALONZO, JOSEPH V II & JENNIFER	9 FIELDSTONE TR	SPARTA, NJ 07871	R-3	10.7		1.59		11741.04	3487	135	410000
				337.11	38.06		11 FIELDSTONE TR	2	ERMAN, DAVID A & CHRISTINE J	11 FIELDSTONE TR	SPARTA, NJ 07871	R-3	10.7		0.97		13240.58	2800	165	1
				337.11	38.07		13 FIELDSTONE TR	2	BOYLE, CHRISTOPHER & NANCY	13 FIELDSTONE TR	SPARTA, NJ 07871	R-3	10.7		1.305		13219.31	2684	268	389900
				337.11	38.08		FIELDSTONE TR	15C	TOWNSHIP OF BYRAM	10 MANSFIELD DR	STANHOPE, NJ 07871	R-3	10.7		13.5	TAX LIEN FC	0			0
				337.11	38.09		27 FIELDSTONE TR	2	KNIGHT, PHILIP R SR & KATHLEEN	27 FIELDSTONE TR	SPARTA, NJ 07871	R-3	10.7		1.345		11794.22	2202	3	255000
				337.11	38.1		29 FIELDSTONE TR	2	CONE, FREDERICK A & JANNINE A	29 FIELDSTONE TR	SPARTA, NJ 07871	R-3	10.7		1.026		12825.81			0
				337.11	38.11		3 SOUTH DEER HILL RUN	2	URBANO, THOMAS & KIMBERLY	3 SOUTH DEER HILL RUN	SPARTA, NJ 07871	R-3	10.7		1.058		11737.5	2516	177	310000
				337.11	38.12		5 SOUTH DEER HILL RUN	2	SAWAQED, EDISON & NASREEN	5 SOUTH DEER HILL RUN	SPARTA, NJ 07871	R-3	10.7		1.105		13254.76	3441	969	405000
				337.11	38.13		9 SOUTH DEER HILL RUN	2	WOLFANGER, JEFFREY J & SUSAN	9 SOUTH DEER HILL RUN	SPARTA, NJ 07871	R-3	10.7		1.333		14275.72	3324	532	440000
				337.11	38.14		11 SOUTH DEER HILL RUN	2	MOLINARI, EDWARD & KATHLEEN	11 SOUTH DEER HILL RUN	SPARTA, NJ 07871	R-3	10.7		1.143		13541.9	2433	197	310000
				337.11	38.15		13 SOUTH DEER HILL RUN	2	ZECCHINO, STEVEN & KATHY	13 SOUTH DEER HILL RUN	SPARTA, NJ 07871	R-3	10.7		1.69		16771.4	2652	7	125000
				337.12	1		2 MANOR DRIVE	2	MARCHIONI, JOHN J & MELISSA	2 MANOR DR	ANDOVER, NJ 07821	R-3	9.01		2.098		16774.94	3226	310	1
				337.12	2		4 MANOR DR	2	MCKENNA, ANNE	4 MANOR DR	ANDOVER, NJ 07821	R-3	9.01		1.258		14215.45	3272	514	439000
				337.12	3		6 MANOR DR	2	SWISTUN, JOHN C	6 MANOR DR	BYRAM, NJ 07821	R-3	9.01		1.076		13343.38	3399	922	430000
				337.12	4		8 MANOR DR	2	GYONGYOSI, THOMAS & LISA	8 MANOR DR	ANDOVER, NJ 07821	R-3	9.01		1.594		15293.13	3150	333	625000
				337.12	5		10 MANOR DR	2	RUTH, DANIEL R II & COLLEEN	10 MANOR DR	ANDOVER, NJ 07821	R-3	9.01		3.735		17459.13			0
				337.12	6		12 MANOR DR	2	SAGI, JUNE M & ZOLTAN A	12 MANOR DR	ANDOVER, NJ 07821	R-3	9.01		7.041		14651.49	2610	154	329900
				337.12	7		26 MANOR DR	2	EDWARDS, WILLIAM & THERESA	26 MANOR DR	ANDOVER, NJ 07821	R-3	9.01		1.077		16891.93	2753	24	540500
				337.12	8		28 MANOR DR	2	KERR, BRUCE H TRSTEE	28 MANOR DR	ANDOVER, NJ 07821	R-3	9.01		1.119		12932.16	3454	398	420000
				337.12	9		30 MANOR DR	2	KRAEMER, JOSEPH & ANNMARIE	30 MANOR DR	ANDOVER, NJ 07821	R-3	9.01		1.485		13198.04	3351	726	435000
				337.12	10		32 MANOR DR	2	ALDERSON, MATTHEW R & ANDREW	32 MANOR DR	ANDOVER, NJ 07821	R-3	9.01		1.435		16367.27	3300	108	470000
				337.12	11		34 MANOR DR	2	DILLEY, THOMAS C & KELLEY A	34 MANOR DR	ANDOVER, NJ 07821	R-3	9.01		1.7		15569.64	2499	124	374408
				337.12	12		13 STONEHEDGE LN	2	PUCO, THOMAS & DARLENE	13 STONEHEDGE LN	ANDOVER, NJ 07821	R-3	9.01		1.885		17746.27	2699	316	470693
				337.12	13		11 STONEHEDGE LN	2	CONCANNON, JOHN F & GAIL F	11 STONGEHEDGE LN	ANDOVER, NJ 07821	R-3	9.01		1.262		11985.65	2588	308	359900
				337.12	14		9 STONEHEDGE LN	2	LOCKWOOD, JEFFREY & MICHELLE	9 STONEHEDGE LN	ANDOVER, NJ 07821	R-3	9.01		1.126		13219.31	3402	175	415000
				337.12	15		7 STONEHEDGE LN	2	KALEMBA, DONALD	7 STONEHEDGE LN	ANDOVER, NJ 07821	R-3	9.01		1.111		13254.76	3386	987	209000
				337.12	16		5 STONEHEDGE LN	2	STRUBLE, JESSICA & GARCIA, W	5 STONEHEDGE LANE	ANDOVER, NJ 07821	R-3	9.01		1.24		13914.13	3459	374	453000

Byram Township Tax Parcels

Trail Segment #	Park #	Targeted	Other Open Space	Block	Lot	Qual	Property Location	Property Class	Owner's Name	Owner's Mailing Address	City/State/Zip	Zone	Tax Map Page	Addtnl Lots	Acreeage	EPL Facility	Taxes 1	Deed Book	Deed Page	Sale Price
				337.12	17		3 STONEHEDGE LN	2	VASQUEZLUNA, KELVIN A	3 STONEHEDGE LN	ANDOVER, NJ 0782	R-3	9.01		1.647		13534.81	3500	304	420000
				337.12	18		1 STONEHEDGE LN	2	PEPE, MICHAEL & JULIE	1 STONEHEDGE LN	ANDOVER, NJ 0782	R-3	9.01		2.266		13396.56	3227	304	420000
				338	1		LAKE MOHAWK	1	PSEG CORP PROP TAX DEPT (T6)	80 PARK PL - 6TH FLR	NEWARK, NJ 07102	R-3	9		10.99		8040.06			0
2				338.01	1		LAKE MOHAWK	1	PSEG CORP PROP TAX DEPT (T6)	80 PARK PL - 6TH FLR	NEWARK, NJ 07102	R-5	9		9.92		7611.12			0
				339	1		729 WEST SHORE TR	2	RODRIGUES, RAQUEL	729 W SHORE TR	SPARTA, NJ 07871	R-5	9.02		0.49		9039.75	3274	67	196000
				339	3		60 WHIPPOORWILL LN	2	HEALY, JEREMIAH P	60 WHIPPOORWILL LN	SPARTA, NJ 07871	R-5	9.02		0.25		12570.57	3402	731	225000
				339	4		62 WHIPPOORWILL LN	2	KELLY, LEWIS C & SARAH E	62 WHIPPOORWILL LN	SPARTA, NJ 07871	R-5	9.02		0.23		9667.22	3240	530	329000
				339	5		64 WHIPPOORWILL LN	2	PIVKO, NEIL M & VIRGINIA T	64 WHIPPOORWILL LN	SPARTA, NJ 07871	R-5	9.02		0.22		10642.09	2106	273	225500
				339.01	1		57 WHIPPOORWILL LN	2	TYBUR, THOMAS & TANYA	57 WHIPPOORWILL LN	SPARTA, NJ 07871	R-5	9.02		0.17		10897.33	3210	662	450000
				340	1		LAKE MOHAWK	1	LAKE MOHAWK COUNTRY CLUB	21 THE BOARDWALK	SPARTA, NJ 07871	R-1	9		33		1754.78			0
				341	1		TOMAHAWK TR	1	RAFFERTY, ANN	401 OUTWATER LN	GARFIELD, NJ 0702	R-3	10.9		0.01		60.27			0
				341	2		TOMAHAWK TR	15C	TOWNSHIP OF SPARTA	65 MAIN ST	SPARTA, NJ 07871	R-3	10.9		0.0275	SHED	0			0
				341	3		TOMAHAWK TR	1	SENECA LAKE CLUB, INC	PO BOX 505	SPARTA, NJ 07871	R-3	10.9		0.02		60.27	2522	299	35000
				341	4		SENECA LAKE RD	1	SENECA LAKE CLUB, INC	PO BOX 505	SPARTA, NJ 07871	R-3	10.9		0.122		63.81	3410	186	1
				342	2		2 CARLSON LN	2	BAGORDO, PAUL G & DEBRA R	2 CARLSON LN	SPARTA, NJ 07871	R-3	10.9		0.3		7448.05	2327	92	122500
				342	2.01		6 CARLSON LN	2	SHUBERT, HENRY M & MONIQU	6 CARLSON LN	SPARTA, NJ 07871	R-3	10.9		0.5		7729.8	3450	981	10
				342	3		10 CARLSON LN	2	VECCHIARELLI, MICHAEL S	10 CARLSON LN	SPARTA, NJ 07871	R-3	10.9		0.5		5967.93	3162	39	215000
				342	4		12 CARLSON LN	2	BLESSON, JAMES R & JOANN	12 CARLSON LN	SPARTA, NJ 07871	R-3	10.9		0.5		10751.99	2097	307	115000
				342	5		16 CARLSON LN	2	MULDOON, TANYA & MICHAEL	16 CARLSON LN	SPARTA, NJ 07871	R-3	10.9		0.5		8972.4	2865	14	270000
				342.01	1		1 MT HEIGHTS DR	2	CASTILLO, TRACEY	1 MOUNTAIN HEIGHTS DR	SPARTA, NJ 07871	R-5	10.9		0.25		7582.76	3321	780	1
				342.01	2		5 MT HEIGHTS DR	2	COOPER, ROBERT & CHRISTINE	5 MOUNTAIN HEIGHTS DR	SPARTA, NJ 07871	R-5	10.9		0.21		7713.92	2658	81	221000
				342.01	3		7 MT HEIGHTS DR	2	BREUNING, OSKAR & CHRISTINE	7 MOUNTAIN HEIGHTS DR	SPARTA, NJ 07871	R-5	10.9		0.21		7167.99	2687	91	230000
				342.01	4		9 MT HEIGHTS DR	2	PIERCIN, DELUX	9 MOUNTAIN HEIGHTS DR	SPARTA, NJ 07871	R-5	10.9		0.21		8178.32	3482	552	319197
				342.01	5		11 MT HEIGHTS DR	2	FISCHBACH, JEFFREY S & ANNET	11 MT HEIGHTS DR	SPARTA, NJ 07871	R-5	10.9		0.21		8642.71	2169	312	159000
				342.01	6		15 MT HEIGHTS DR	2	WILMINGTON SAVINGS/PRETIUM	120 SO SIXTH ST #2100	MINNEAPOLIS, MN	R-5	10.9		0.21		8139.32	3465	955	100
				342.01	7		19 MT HEIGHTS DR	2	HARKNESS, DEBORAH K	19 MT HEIGHTS DR	SPARTA, NJ 07871	R-5	10.9		0.28		8086.15	2049	295	155000
				342.01	8		23 MT HEIGHTS DR	2	MUELLER, WILLIAM	23 MT HEIGHTS DR	SPARTA, NJ 07871	R-5	10.9		0.27		7767.1			0
				342.01	9		5 CIRCLE DR	2	CLANCY, PATRICK H & PATRICIA	5 CIRCLE DR	SPARTA, NJ 07871	R-5	10.9		0.43		8004.61			0
				342.01	10		7 CIRCLE DR	2	MAIELLO, THOM J & ELIZ J	7 CIRCLE DR	SPARTA, NJ 07871	R-5	10.9		0.3		7660.75			0
				342.01	11		9 CIRCLE DR	15F	OTTAVIO, ALFRED & JANET	9 CIRCLE DR	SPARTA, NJ 07871	R-5	10.9		0.26	DISABLED V	0			0
				342.01	12		11 CIRCLE DR	2	HENRIKSEN, CHRISTIAN C & DEB	11 CIRCLE DR	SPARTA, NJ 07871	R-5	10.9		0.29		7972.71			0
				342.01	14		15 CIRCLE DR	2	KERR, CAROLYN J	15 CIRCLE DR	SPARTA, NJ 07871	R-5	10.9		0.28		8391.02			0
				342.01	15		12 CIRCLE DR	15F	CATALANO, MAE	12 CIRCLE DR	SPARTA, NJ 07871	R-5	10.9		0.17	WIDOW - DI	0			0
				342.01	16		8 CIRCLE DR	2	BOGLE, JOAN P	8 CIRCLE DR	SPARTA, NJ 07871	R-5	10.9		0.24		7816.73	2893	28	1
				342.01	17		2 CIRCLE DR	2	GIANGRASSO, JESSICA L	2 CIRCLE DR	SPARTA, NJ 07871	R-5	10.9		0.24		7063.34	3469	744	249500
				342.01	18		31 MT HEIGHTS DR	2	BILLINGS, ROBERT J & JEAN M	31 MT HEIGHTS DR	SPARTA, NJ 07871	R-5	10.9		0.22		6792.22			0
				342.01	19		35 MT HEIGHTS DR	2	PAULI, ROBERT D & DEBORAH C	35 MT HEIGHTS DR	SPARTA, NJ 07871	R-5	10.9		0.22		6880.85	2098	309	122000
				342.02	1		186 TOMAHAWK TR	2	CORREA, PABLO	91 MOUNTAINSIDE DR	RANDOLPH, NJ 078	R-5	10.9		0.27		8472.57	3418	185	83062
				342.02	2		188 TOMAHAWK TR	2	MESSICK, CHARLES J III & DONNA	188 TOMAHAWK TR	SPARTA, NJ 07871	R-5	10.9		0.24		8068.42			0
				342.02	3		192 TOMAHAWK TR	2	CUSACK, MATTHEW R & JENNIFER	192 TOMAHAWK TR	SPARTA, NJ 07871	R-5	10.9		0.23		7143.18	2582	139	180000
				342.02	4		194 TOMAHAWK TR	2	BONKER, CHARLES R & BARBARA	194 TOMAHAWK TR	SPARTA, NJ 07871	R-5	10.9		0.24		5889.94			0
				342.02	5		198 TOMAHAWK TR	2	DURYEA, FAITH E	198 TOMAHAWK TR	SPARTA, NJ 07871	R-5	10.9		0.21		6540.53	3072	235	90000
				342.02	6		200 TOMAHAWK TR	2	SAVERIANO, ALBERT J & REGINA	200 TOMAHAWK TR	SPARTA, NJ 07871	R-5	10.9		0.21		6983.65			0
				342.02	7		202 TOMAHAWK TR	2	KINGSMEAD ASSET HOLDING TS	13024 BALLANTYNE CORP PL	CHARLOTTE, NC 28	R-5	10.9		0.21		6831.22	3457	466	1
				342.02	8		206 TOMAHAWK TR	2	OLIVERA, DANIEL	206 TOMAHAWK TR	SPARTA, NJ 07871	R-5	10.9		0.21		7657.2	3077	202	352000
				342.02	9		208 TOMAHAWK TR	2	BILLINGS, CHRISTOPHER	208 TOMAHAWK TR	SPARTA, NJ 07871	R-5	10.9		0.21		6306.56	3449	108	230000
				342.02	10		210 TOMAHAWK TR	2	ERIKSEN, JOHN A & BEATRICE F	210 TOMAHAWK TR	SPARTA, NJ 07871	R-5	10.9		0.23		6622.06			0
				342.02	11		212 TOMAHAWK TR	2	LEMBO, STEPHEN & WARREN, T	212 TOMAHAWK TR	SPARTA, NJ 07075	R-5	10.9		0.22		8001.08	3456	941	225000
				342.02	12		216 TOMAHAWK TR	2	ROSARIO, PEDRO & WILMARIE	216 TOMAHAWK TR	SPARTA, NJ 07871	R-5	10.9		0.21		8795.01	3488	312	298000
				342.02	14		218 TOMAHAWK TR	2	PEREZ, MICHAEL J & DANIELLO,	218 TOMAHAWK TR	SPARTA, NJ 07871	R-5	10.9		0.24		7391.33	3156	98	333000
				342.02	15		220 TOMAHAWK TR	2	POLILLO, LEONARD & SUSAN M	220 TOMAHAWK TR	SPARTA, NJ 07871	R-5	10.9		0.25		7267.25	3068	62	1

Byram Township Tax Parcels

Trail Segment #	Park #	Targeted	Other Open Space	Block	Lot	Qual	Property Location	Property Class	Owner's Name	Owner's Mailing Address	City/State/Zip	Zone	Tax Map Page	Addtnl Lots	Acreage	EPL Facility	Taxes 1	Deed Book	Deed Page	Sale Price
				342.02	16		224 TOMAHAWK TR	2	STOICESCU, JOHN & GRATZIELA	224 TOMAHAWK TR	SPARTA, NJ 07871	R-5	10.9		0.28		7917.68	2691	57	220000
				342.02	17		226 TOMAHAWK TR	2	FERNANDEZ, SHADYS & TASIA	226 TOMAHAWK TR	SPARTA, NJ 07871	R-5	10.9		0.29		6930.48	3392	147	218000
				342.02	18		228 TOMAHAWK TR	2	DI PAOLO, THOMAS J & MARY JA	228 TOMAHAWK TR	SPARTA, NJ 07871	R-5	10.9		0.4		6909.21			0
				342.02	19		507 STANHOPE RD	2	MTGLQ INVESTORS/RUSHMORE	15480 LAGUNA CYN RD # 100	IRVINE, CA 92618	R-5	10.9		0.24		7873.45	3417	159	156000
				342.02	20		505 STANHOPE RD	2	MOORE, HAZEL	505 STANHOPE RD	SPARTA, NJ 07871	R-5	10.9		0.21		7430.32	3495	614	125000
				342.02	21		501 STANHOPE RD	2	VARETONI, ROBERT	501 STANHOPE RD	SPARTA, NJ 07871	R-5	10.9		0.21		7416.14	3499	947	280000
				342.02	22		499 STANHOPE RD	2	RAMOS, BENJAMIN	499 STANHOPE RD	SPARTA, NJ 07871	R-5	10.9		0.21		8054.24	3373	294	269000
				342.02	23		497 STANHOPE RD	2	REID, RAYMOND	497 STANHOPE RD	SPARTA, NJ 07871	R-5	10.9		0.22		7217.62	3433	339	1
				342.02	24		495 STANHOPE RD	2	SPRICH, SCOTT & LACOGNATA, N	57 MORNING STAR DR	SPARTA, NJ 07871	R-5	10.9		0.21		7604.03	2976	125	300000
				342.02	25		493 STANHOPE RD	2	HERRERA, JORGE A, MORENA &	493 STANHOPE RD	SPARTA, NJ 07871	R-5	10.9		0.21		6887.94	3439	565	10
				342.02	26		491 STANHOPE RD	2	MC DOUGALL, GEORGE W & ELA	491 STANHOPE RD	SPARTA, NJ 07871	R-5	10.9		0.21		7114.82			0
				342.02	27		487 STANHOPE RD	2	CARVALHO, ROSE	487 STANHOPE RD	SPARTA, NJ 07871	R-5	10.9		0.21		7483.5	3498	70	1
				342.02	28		485 STANHOPE RD	2	FRIEDMAN, STEVEN A & BETH L	485 STANHOPE RD	SPARTA, NJ 07871	R-5	10.9		0.21		7814.88	3331	764	275000
				342.02	29		2 MT HEIGHTS DR	2	CRYAN, DEBRA	2 MT HEIGHTS DR	BYRAM, NJ 07871	R-5	10.9		0.27		7433.87	3268	242	1
				342.02	30		6 MT HEIGHTS DR	2	REYES, ERWIN & TARA	6 MOUNTAIN HEIGHTS DR	SPARTA, NJ 07871	R-5	10.9		0.29		7830.91	3441	322	247250
				342.02	31		10 MT HEIGHTS DR	2	MARTINEZ, SANDY & MARIA	10 MT HEIGHTS DR	SPARTA, NJ 07871	R-5	10.9		0.28		8252.76			0
				342.02	32		14 MT HEIGHTS DR	2	CHRISTOPHER, MICHELLE & JAM	14 MT HEIGHTS DR	SPARTA, NJ 07871	R-5	10.9		0.33		6895.03	3336	890	179000
				342.02	33		8 MT VIEW TERR	2	ANDERSON, BRIAN H & BONNIE	8 MT VIEW TERR	SPARTA, NJ 07871	R-5	10.9		0.27		8043.61	1958	293	125000
				342.02	34		12 MT VIEW TERR	2	CAREY, JOHN S & GLORIA	12 MT VIEW TERR	SPARTA, NJ 07871	R-5	10.9		0.34		8050.7			0
				342.02	35		14 MT VIEW TERR	2	SPILLANE, MARK T & LISA M	14 MT VIEW TERR	SPARTA, NJ 07871	R-5	10.9		0.49		8447.74	1756	132	159000
				342.02	36		11 MT VIEW TERR	2	BANSAL, JAG & MANJU	11 MT VIEW TERR	SPARTA, NJ 07871	R-5	10.9		1.11		10096.16			0
				342.02	37		9 MT VIEW TERR	2	VANDERVELDE, KENNETH H & M	9 MT VIEW TERR	SPARTA, NJ 07871	R-5	10.9		0.33		7990.43	2027	157	142000
				342.02	38		7 MT VIEW TERR	2	LAKE, MICHAEL G	7 MOUNTAIN VIEW TERR	ANDOVER, NJ 0782	R-5	10.9		0.23		7228.26	3328	111	181650
				342.02	39		3 MT VIEW TERR	2	PAPADOPOULOS, COSTAS & THE	3 MOUNTAIN VIEW TERR	SPARTA, NJ 07871	R-5	10.9		0.24		7876.99	3386	392	229900
				342.02	40		1 MT VIEW TERR	2	LEHMKUHL, ESTELLA M & CARL	1 MOUNTAINVIEW TERR	SPARTA, NJ 07871	R-5	10.9		0.24		6877.3	2812	90	1
				342.02	41		18 MT HEIGHTS DR	2	DIBIASE, ALLISON T	18 MOUNTAIN HEIGHTS DR	SPARTA, NJ 07871	R-5	10.9		0.23		7157.36	3349	376	187000
				342.02	42		20 MT HEIGHTS DR	2	SAHEED, AHMED & PATRICIA	20 MOUNTAIN HEIGHTS DR	SPARTA, NJ 07871	R-5	10.9		0.22		7827.36	2708	136	264900
				342.02	43		22 MT HEIGHTS DR	2	RAFAEL, THOMAS F & ALIX M	22 MT HEIGHTS DR	SPARTA, NJ 07871	R-5	10.9		0.21		7405.51	3484	167	292500
				342.02	44		24 MT HEIGHTS DR	2	DZIEMIAN, JOHN & WENDY	24 MT HEIGHTS DR	SPARTA, NJ 07871	R-5	10.9		0.22		7618.21			0
				342.02	45		26 MT HEIGHTS DR	2	MATUS, JOHN R JR & BARBARA A	26 MT HEIGHTS DR	SPARTA, NJ 07871	R-5	10.9		0.23		7125.45			0
				342.02	46		30 MT HEIGHTS DR	2	MCKECHNIE, IAN & ASH, ILENE	30 MOUNTAIN HEIGHTS DR	SPARTA, NJ 07871	R-5	10.9		0.23		7214.08	2991	1	308000
				342.02	47		32 MT HEIGHTS DR	2	PETITO, LEAH	32 MOUNTAIN HEIGHTS DR	SPARTA, NJ 07871	R-5	10.9		0.27		7164.45	3393	692	135000
				342.02	48		34 MT HEIGHTS DR	2	LYONS, JOHN & TRACY	34 MT HEIGHTS DR	SPARTA, NJ 07871	R-5	10.9		0.29		8355.57	2602	70	1
				342.03	9.01		78 MT HEIGHTS DR	2	MCCREADY, LAURA J	78 MOUNTAIN HEIGHTS DR	SPARTA, NJ 07871	R-3	10.9		0.75		6668.15	2733	238	1
				342.03	9.02		82 MT HEIGHTS DR	2	STANK, SHARON L	82 MT HEIGHTS DR	SPARTA, NJ 07871	R-3	10.9		0.57		7440.96			0
				342.03	9.03		TOMAHAWK TR	1	HAGANY, WILLIAM E & DIGUISEF	148 SENECA LAKE RD	SPARTA, NJ 07871	R-3	10.9		0.89		666.46			0
				342.03	10.01		184 TOMAHAWK TR	2	BRADY, SCOTT & MEGAN	184 TOMAHAWK TR	SPARTA, NJ 07871	R-3	10.9		0.7		7501.22	3216	312	263000
				342.03	10.02		178 TOMAHAWK TR	2	CURTIS, MILDRED	178 TOMAHAWK TR	SPARTA, NJ 07871	R-3	10.9		0.66		7398.42	2354	111	1
				342.03	10.03		174 TOMAHAWK TR	2	MESIAS, ITALO P	174 TOMAHAWK TR	SPARTA, NJ 07871	R-3	10.9		0.7		8461.92	2786	35	187500
				342.03	10.04		170 TOMAHAWK TR	2	RISOLA, JOHN A III & SICONOLFI,	170 TOMAHAWK TR	SPARTA, NJ 07871	R-3	10.9		0.75		6731.96	3502	284	265000
				342.03	10.05		52 MT HEIGHTS DR	2	STANZIALE, PAUL & LUCILLA	52 MT HEIGHTS DR	SPARTA, NJ 07871	R-3	10.9		0.6		10610.19	2465	46	249900
				342.03	10.06		166 TOMAHAWK TR	2	CLARK, JEFFREY W & KRISTLE M	166 TOMAHAWK TR	SPARTA, NJ 07871	R-3	10.9		0.5		6444.81	3297	288	262650
				342.03	10.07		162 TOMAHAWK TR	2	CUNNINGHAM, MADELINE A	162 TOMAHAWK TR	SPARTA, NJ 07871	R-3	10.9		0.51		7045.61			0
				342.03	11.01		158 TOMAHAWK TR	2	SHAFFER, DARREN & KELLY	158 TOMAHAWK TR	SPARTA, NJ 07871	R-3	10.9		0.5		6802.86	2348	265	110000
				342.03	11.02		154 TOMAHAWK TR	2	ROLLER, RICHARD F	PO BOX 787	CHESTER, VT 0514	R-3	10.9		0.51		6028.2			0
	7			342.03	13		TOMAHAWK TR	15C	TOWNSHIP OF BYRAM	10 MANSFIELD DR	STANHOPE, NJ 078	R-3	10.9		1.33	PARK	0			0
				342.03	16		SENECA TERR	1	EGRI GROUP LLC C/O MCINTYRE	500 MORRIS AVE	SPRINGFIELD, NJ 0	R-3	10.9		0.24		850.8			0
				342.03	17		148 SENECA LAKE RD	2	HAGANY, WILLIAM	148 SENECA LAKE RD	SPARTA, NJ 07871	R-3	10.9		0.12		6090.31	3295	179	1
				342.03	49		58 MT HEIGHTS DR	2	OLIVERA, FABIAN D	58 MOUNTAIN HEIGHTS DR	SPARTA, NJ 07871	R-3	10.9		1.3		10535.74	2943	115	359900
				342.04	6.01		9 CARLSON LN	2	LUBA, ROBERT	9 CARLSON LN	SPARTA, NJ 07871	R-3	10.9		0.65		7704.98			0
				342.04	6.03		467 STANHOPE RD	2	GRZYBOWSKI, WILLIAM & JENNI	467 STANHOPE RD	SPARTA, NJ 07871	R-3	10.9		0.58		11273.1	3358	98	187900

Byram Township Tax Parcels

Trail Segment #	Park #	Targeted	Other Open Space	Block	Lot	Qual	Property Location	Property Class	Owner's Name	Owner's Mailing Address	City/State/Zip	Zone	Tax Map Page	Addtnl Lots	Acreeage	EPL Facility	Taxes 1	Deed Book	Deed Page	Sale Price
				342.04	7		17 CARLSON LN	2	WARTMAN, BRYAN	17 CARLSON LN	SPARTA, NJ 07871	R-3	10.9		1.4		8624.99	3224	51	189000
				342.04	8		463 STANHOPE RD	2	BROYER, GARY WAYNE & DORO	463 STANHOPE RD	SPARTA, NJ 07871	R-3	10.9		2.1		6625.61			0
				342.04	9		SENECA TERR	1	ROMAN CATHOLIC DIOCESE OF	777 VALLEY RD	CLIFTON, NJ 07013	R-3	10.9		10.95		5866.98			0
				342.04	9.01		455 STANHOPE RD	2	MONTO, ARTHUR G JR & DANNA	455 STANHOPE RD	SPARTA, NJ 07871	R-3	10.9		1.22		8582.45			0
				342.04	10.01		SENECA TERR	1	ROMAN CATHOLIC DIOCESE OF	777 VALLEY RD	CLIFTON, NJ 07013	R-3	10.9		1.37	PARK	2520.5			0
				342.04	10.02		77 MT HEIGHTS DR	2	CUBBY, ROBERT D & DIANA L	77 MT HEIGHTS DR	SPARTA, NJ 07871	R-3	10.9		0.73		10074.89			0
				342.04	11		SENECA TERR	1	CUBBY, ROBERT D & DIANA L	77 MT HEIGHTS DR	SPARTA, NJ 07871	R-3	10.9		0.04	IN REM	141.8			0
				342.04	12		SENECA TERR	15D	BLESSED KATERI TEKAKWITHA P	427 STANHOPE RD	SPARTA, NJ 07871	R-3	10.9		1.4	CHURCH	0			0
				343	1		153-153A TOMAHAWK TR	4A	WALLACE, CHESTER, MARK, WEN	PO BOX 188	GARFIELD, NJ 0702	C-R	10		7.65		15275.41			0
				343	2		TOMAHAWK TR	4A	FUN VLY INC C/O WALLACE	393 OUTWATER LN, POB 188	GARFIELD, NJ 0702	C-R	10		17.39		20383.75			0
				343	2	QFARM	TOMAHAWK TR	3B	FUN VLY INC C/O CHESTER WALL	393 OUTWATER LN, POB 188	GARFIELD, NJ 0702	C-R	10		20		81.54			0
				343	3	QFARM	509 STANHOPE RD	3B	WALLACE, MARK ET AL C/O WAL	393 OUTWATER LN, POB 188	GARFIELD, NJ 0702	C-R	10		18.82		77.99	2229	266	126822
				343	4		519 STANHOPE RD	4A	LAST WISHES, INC	519 STANHOPE RD	SPARTA, NJ 07871	NC	10		0.9		9277.27	2320	125	1
				343	5		525 STANHOPE RD	2	ZECCHINO, STEVEN & KATHY M	525 STANHOPE RD	SPARTA, NJ 07871	R-3	10		0.15		10057.17	2127	42	1
				343	7		563 STANHOPE RD	3A	JOHNSON-FERENGE, EMILY	557 SPARTA STANHOPE RD	SPARTA, NJ 07871	R-3	10		1		6778.04	3231	294	10
				343	7	QFARM	563 STANHOPE RD	3B	JOHNSON-FERENGE, EMILY	557 SPARTA STANHOPE RD	SPARTA, NJ 07871	R-3	10		5.2		24.82			0
				343	8		565 STANHOPE RD	2	BREZINA, JOSEPH J IV	565 STANHOPE RD	SPARTA, NJ 07871	R-3	10		1.85		12864.81	3360	544	220001
				343	9	QFARM	567 STANHOPE RD	3B	E G ANDERSON, INC C/O KELLOG	48 WALL STREET, 30TH FL	NEW YORK, NY 100	C-R	10		77.48		326.14			0
				343	10.01		567D STANHOPE RD	2	E G ANDERSON, INC C/O KELLOG	48 WALL STREET, 30TH FL	NEW YORK, NY 100	R-3	10.3		1.07		11344	2527	210	233000
				343	10.02		2 ANDERSON LN	2	LENTINE, THOMAS & MAUREEN	2 ANDERSON LN	SPARTA, NJ 07871	R-3	10.3		0.97		14555.77	3014	246	610000
				343	10.03		4 ANDERSON LN	2	BLAIR, MICHAEL & DONNA	4 ANDERSON LN	SPARTA, NJ 07871	R-3	10.3		1.01		13903.49	2678	325	411632
				343	10.04		5 ANDERSON LN	2	SALERNO, ANTHONY & TARA	5 ANDERSON LN	SPARTA, NJ 07871	R-3	10.3		1.1		14016.93	3467	403	425000
				343	10.05		3 ANDERSON LN	2	RODE, CHARLES & HEATHER	3 ANDERSON LN	SPARTA, NJ 07871	R-3	10.3		1.03		14048.84	2989	83	1
				343	10.06		1 ANDERSON LN	2	NAPOLI, MICHAEL & CHRISTINA	1 ANDERSON LN	SPARTA, NJ 07871	R-3	10.3		1.06		14378.52	3476	405	440000
				343	12.01	QFARM	STANHOPE RD	3B	IAT REINSURANCE, LTD C/O KELL	48 WALL ST, 30TH FLR	NEW YORK, NY 100	R-1	10		13.39		70.9			0
				343	12.02	QFARM	STANHOPE RD	3B	IAT REINSURANCE, LTD C/O KELL	48 WALL ST, 30TH FLR	NEW YORK, NY 100	R-1	10		6.3		24.82			0
				343	12.03		STANHOPE RD	1	PSEG CORP PROP TAX DEPT (T6)	80 PARK PL -6TH FLR	NEWARK, NJ 07102	R-1	10		1.4		3431.56			0
				344	1		386 AMITY RD	2	RIKER, WILLIAM & KAREN L	386 AMITY RD	ANDOVER, NJ 0782	R-3	10.1		0.44		8585.99	1981	79	1
				344	2		253 LACKAWANNA DR	3A	MACALUSO, JOSEPH & BONNIE	253 LACKAWANNA DR	ANDOVER, NJ 0782	R-2	8.03		2.42		13747.51	3284	857	320000
				344	2	QFARM	253 LACKAWANNA DR	3B	MACALUSO, JOSEPH & BONNIE	253 LACKAWANNA DR	ANDOVER, NJ 0782	R-2	8.03		6.75		28.36			0
				344	2.01		233 LACKAWANNA DR	2	NOTARA, SALLY KAY	PO BOX 368	STANHOPE, NJ 078	R-2	8.03		5.05		10993.05	3506	488	1
				344	2.02		235 LACKAWANNA DR	2	LEAHY, ERIC D ET AL	235 LACKAWANNA DR	ANDOVER, NJ 0782	R-2	8.03		1.29		9560.87	3389	933	280000
				344	2.03		271 LACKAWANNA DR	2	QUALTIERI, JENNIFER	271 LACKAWANNA DR	ANDOVER, NJ 0782	R-2	8.03		2.46		10032.35	3395	625	186500
				344	2.05		265 LACKAWANNA DR	2	PISTOLAS, CATHY L	265 LACKAWANNA DR	ANDOVER, NJ 0782	R-2	8.03		2.18		12382.69	2297	207	1
				344	2.06		267 LACKAWANNA DR	2	PAVLICHKO, NICHOLAS & MARJ	267 LACKAWANNA DR	ANDOVER, NJ 0782	R-2	8.03		2.27		9245.36			0
				344	2.07		269 LACKAWANNA DR	2	TOBIN, JUSTIN R	269 LACKAWANNA DR	ANDOVER, NJ 0782	R-2	8.03		2.36		9018.48	3371	953	165000
				344	2.08		259 LACKAWANNA DR	2	PISTOLAS, LYNN E	259 LACKAWANNA DR	ANDOVER, NJ 0782	R-2	8.03		2.11		8490.28	2374	348	1
				344	3		382 AMITY RD	2	CINO, CLIFTON J & DIANA L SAVI	382 AMITY RD	ANDOVER, NJ 0782	R-3	10.1		0.73		8015.25			0
				344	3.01		384 AMITY RD	2	MAC PROPERTY VENTURES, LLC	33-53 28TH ST	ASTORIA, NY 11104	R-3	10.3		0.63		11163.21	3510	439	201000
7		Yes		344	4	QFARM	618 AMITY-ROSEVILLE RD	3B	E G ANDERSON, INC	48 WALL ST, 30TH FL	NEW YORK, NY 100	R-1	10		227.37		886.25	3216	81	1
				344	5		360 AMITY RD	2	LEBA, NOLAN J & DORWART, VIR	360 AMITY RD	BYRAM, NJ 07874	R-2	10.1		1.02		9532.51	3279	56	310000
				344	6		354 AMITY RD	2	FARRELL, EUGENE K & TAMIE S	354 AMITY RD	ANDOVER, NJ 0782	R-2	10.1		3.12		11090.46			0
				344	7.01		604 STANHOPE RD	2	WENDLING, PAUL M JR & DARLE	604 STANHOPE RD	ANDOVER, NJ 0782	R-1	10		0.93		9220.55			0
				344	8		606 STANHOPE RD	2	DRISCOLL, RICHARD A & DANA K	606 STANHOPE RD	ANDOVER, NJ 0782	R-1	10		0.69		8079.06	2696	283	1
				344	9		612 STANHOPE RD	2	LLOYD, THOMAS & JAN	612 STANHOPE RD	ANDOVER, NJ 0782	R-1	10		1.5		10374.37	1791	257	170000
				344	9.01		608 STANHOPE RD	2	RANK, WILLIAM S & ARTHURINE	608 STANHOPE RD	ANDOVER, NJ 0782	R-1	10		0.34		6065.5			0
				344	10		610 STANHOPE RD	2	GEHRETT, SUZANNE E	610 STANHOPE RD	ANDOVER, NJ 0782	R-1	10		0.39		5728.72	2134	98	20000
				344	12		626 STANHOPE RD	2	IAT REINSURANCE CO LTD	48 WALL ST 30TH FL	NEW YORK, NY 100	R-1	10		5.05		7976.25	3306	305	250000
				344	13	QFARM	STANHOPE RD	3B	IAT REINSURANCE, LTD C/O KELL	48 WALL ST, 30TH FLR	NEW YORK, NY 100	R-1	10		0.41		3.55			0
				344	14.01	QFARM	STANHOPE RD	3B	IAT REINSURANCE, LTD C/O KELL	48 WALL ST, 30TH FLR	NEW YORK, NY 100	R-1	10		34.52		145.35			0
				344	14.03	QFARM	STANHOPE RD	3B	IAT REINSURANCE, LTD C/O KELL	48 WALL ST, 30TH FLR	NEW YORK, NY 100	R-1	10		10.35		46.09			0

Byram Township Tax Parcels

Trail Segment #	Park #	Targeted	Other Open Space	Block	Lot	Qual	Property Location	Property Class	Owner's Name	Owner's Mailing Address	City/State/Zip	Zone	Tax Map Page	Addtnl Lots	Acreeage	EPL Facility	Taxes 1	Deed Book	Deed Page	Sale Price
				344	14.05		STANHOPE RD	1	PSEG CORP PROP TAX DEPT (T6)	80 PARK PL - 6TH FLR	NEWARK, NJ 07102	R-1	10		24		7657.2			0
				344	15		154 AMITY RD	3A	BURKE, KENNETH ET AL	154 AMITY RD	ANDOVER, NJ 0782	R-2	8		1		7412.6	2081	9	10
				344	15	QFARM	154 AMITY RD	3B	BURKE, KENNETH ET AL	154 AMITY RD	ANDOVER, NJ 0782	R-2	8		14.73		60.27			0
				344	16		352 AMITY RD	2	COSENZA, ELISE D	352 AMITY RD	ANDOVER, NJ 0782	R-2	10.1		0.93		8639.17	3348	511	10
				344	17		350 AMITY RD	2	BENSON, RONALD & MARY K	350 AMITY RD	ANDOVER, NJ 0782	R-2	10.1		4.27		9826.74	2038	99	85000
				344	18		2 WINDSOR LN	2	BROWN, KELLY & MICHELLE	2 WINDSOR LN	ANDOVER, NJ 0782	R-2	10.1		3.5		18944.48	3065	35	669000
				344	18.01		330 AMITY RD	2	GILMORE, THOMAS	330 AMITY RD	ANDOVER, NJ 0782	R-2	10.1		5.03		11120.67	3402	556	1
				344	18.02		1 WINDSOR LN	2	MOSCHELLA, JOSEPH & TAIRRAN	1 WINDSOR LN	ANDOVER, NJ 0782	R-2	10.1		3.23		16023.4	2826	131	599900
				344	18.03		3 WINDSOR LN	2	CAVEZZA, MARIO L & PATRICIA A	3 WINDSOR LN	ANDOVER, NJ 0782	R-2	10.1		3.23		20015.07	2552	27	402500
				344	18.04		5 WINDSOR LN	2	HUMMEL, JOHN	5 WINDSOR LN	ANDOVER, NJ 0782	R-2	10.1		3.22		16902.56	2544	65	320005
				344	18.05		7 WINDSOR LN	2	PETRIE, SCOTT & JENNIFER	7 WINDSOR LN	ANDOVER, NJ 0782	R-2	10.1		3.54		15286.04	3281	214	452500
7				344	18.06		8 WINDSOR LN	2	ODYSSEOS, ANDREAS & KALLIOP	8 WINDSOR LN	ANDOVER, NJ 0782	R-2	10.1		3.56		16002.13	2937	292	596000
				344	18.07		6 WINDSOR LN	2	MAALI, RICHARD R	6 WINDSOR LN	ANDOVER, NJ 0782	R-2	10.1		3.79		20011.53	2934	247	1
				344	18.08		4 WINDSOR LN	2	O'CONNELL, BRANDON D & SON	4 WINDSOR LN	ANDOVER, NJ 0782	R-2	10.1		3.51		17997.97	3287	441	480000
				344	20		328 AMITY RD	2	ROWE, MARGARET E	328 AMITY RD	ANDOVER, NJ 0782	R-2	10.1		0.8		5102.95	3146	155	0
				344	21		319 AMITY RD	1	MC COLLUM, CHARLES ESTATE	157 STEWART RD	PILESGOVE, NJ 080	R-2	10.1		4		1265.57			0
				344	22		318 AMITY RD	3A	GILMORE, MATTHEW & MARIAN	318 AMITY RD	ANDOVER, NJ 0782	R-2	8		1		10425.85	2570	169	250000
				344	22	QFARM	318 AMITY RD	3B	GILMORE, MATTHEW & MARIAN	318 AMITY RD	ANDOVER, NJ 0782	R-2	8		35.47		141.8			0
		2010 List		344	24.01		AMITY RD	3A	LAKE BOTTOM CORP C/O F BURK	200 AMITY RD	ANDOVER, NJ 0782	R-2	8		0.5		3527.28			0
		2010 List		344	24.01	QFARM	AMITY RD	3B	LAKE BOTTOM CORP C/O F BURK	200 AMITY RD	ANDOVER, NJ 0782	R-2	8		27.38		113.44			0
		2010 List		344	24.02		AMITY RD	3A	LAKE BOTTOM CORP C/O F BURK	200 AMITY RD	ANDOVER, NJ 0782	R-2	8		0.5		7012.01			0
		2010 List		344	24.02	QFARM	AMITY RD	3B	LAKE BOTTOM CORP C/O F BURK	200 AMITY RD	ANDOVER, NJ 0782	R-2	8		42.23		173.71			0
				344	26.01		8 AMITY RD	2	CARTWRIGHT, JEFFREY D	8 AMITY RD	ANDOVER, NJ 0782	R-2	8		5		17047.91	2639	159	1
				344	26.02		10 AMITY RD	2	LEWANDOWSKI, RONALD & GER	10 AMITY RD	ANDOVER, NJ 0782	R-2	8		5		14844.61	3372	453	10
				344	26.03	QFARM	AMITY RD	3B	ESPOSITO, LOUIS & DOLORES	1 AMITY RD	ANDOVER, NJ 0782	R-2	8		50.31		205.61			0
				344	26.04	QFARM	AMITY RD	3B	BURKE, KENNETH	154 AMITY RD	ANDOVER, NJ 0782	R-2	8		30.19		124.08			0
		Yes		344	27	QFARM	AMITY RD	3B	ESPOSITO, LOUIS N & DOLORES	1 AMITY RD	ANDOVER, NJ 0782	R-2	8		14		56.72			0
7			Pub Access Cons Ease	344	28	QFARM	WOLF LAKE RD	3B	CARDIA COMPANY, INC C/O IAT	48 WALL STREET, 30TH FL	NEW YORK, NY 100	R-1	8		319.33		1361.28			0
				344	32		273 LACKAWANNA DR	2	MASCENIK, PATRICIA A	273 LACKAWANNA DR	BYRAM, NJ 07821	R-2	8.03		3.8		11911.2	3494	962	255000
				344	33.01		275 LACKAWANNA DR	2	AGENS, MICHAEL & MARY	275 LACKAWANNA DR	ANDOVER, NJ 0782	R-2	8.03		5.41		12428.77	2684	285	330000
				344	33.02		277 LACKAWANNA DR	3A	MASON, MARK & LOPES, JULIE A	PO BOX 804	WHARTON, NJ 07885		8.03		1		13768.79	3369	409	42000
				344	33.02	QFARM	277 LACKAWANNA DR	3B	MASON, MARK & LOPES, JULIE A	PO BOX 804	WHARTON, NJ 078	R-2	8.03		8.7		35.45	3369	409	42000
				344	33.03		281 LACKAWANNA DR	3A	LOVENBERG, DUSTIN & JOCELYN	281 LACKAWANNA DR	ANDOVER, NJ 0782	R-2	8.03		4.75		18664.43	3347	362	530000
				344	33.03	QFARM	281 LACKAWANNA DR	3B	LOVENBERG, DUSTIN & JOCELYN	281 LACKAWANNA DR	ANDOVER, NJ 0782	R-2	8.03		14		56.72	2404	250	212000
				344	33.04		283 LACKAWANNA DR	2	PROCA, SERGIU	517 STANHOPE RD	SPARTA, NJ 07871	R-2	8.03		1.7		6295.92	3407	177	50000
				344	33.05		285 LACKAWANNA DR	3A	LOVENBERG, ROBERT JR	285 LACKAWANNA DR	ANDOVER, NJ 0782	R-1	8		1		13531.27	2544	1	620000
				344	33.05	QFARM	285 LACKAWANNA DR	3B	LOVENBERG, ROBERT JR	285 LACKAWANNA DR	ANDOVER, NJ 0782	R-1	8		36.78		152.44			0
				344	33.06		275A LACKAWANNA DR	2	GREGOR, WILLIAM R & LORELLE	275A LACKAWANNA DR	ANDOVER, NJ 0782	R-2	8.03		2.43		10159.97	3146	132	366000
				344	33.07		279 LACKAWANNA DR	3A	ISHERWOOD, MARY	279 LACKAWANNA DR	ANDOVER, NJ 0782	R-2	8.03		1		13286.66	3447	239	1
				344	33.07	QFARM	279 LACKAWANNA DR	3B	ISHERWOOD, MARY	279 LACKAWANNA DR	ANDOVER, NJ 0782	R-2	8.03		12.04		49.63			0
				344	34		LACKAWANNA DR	3A	IAT REINSURANCE CO, LTD	48 WALL ST 30TH FL	NEW YORK, NY 100	C-R	8		2.46		8876.68	3291	501	1
				344	34	QFARM	LACKAWANNA DR	3B	IAT REINSURANCE CO, LTD	48 WALL ST, 30TH FLR	NEW YORK, NY 100	C-R	8		63.11		244.61			0
				344	34.01		287 LACKAWANNA DR	4A	NORTH JERSEY AUTO WRECK INC	PO BOX 565	STANHOPE, NJ 078	C-R	8		10		15661.81			0
				344	34.02		LACKAWANNA DR	1	PSEG CORP PROP TAX DEPT (T6)	80 PARK PL - 6TH FLR	NEWARK, NJ 07102	R-1	8		11.8		5998.14			0
7				344	35	QFARM	WOLF LAKE RD	3B	CARDIA COMPANY, INC C/O IAT	48 WALL STREET, 30TH FL	NEW YORK, NY 100	R-1	8		83.73		326.14			0
				344	36		LACKAWANNA DR	15C	STATE OF NEW JERSEY D O T	CN 600	TRENTON, NJ 0862	OS	8		2.64	RAILROAD	0			0
				344	37		231 LACKAWANNA DR	2	COPPOLELLA, ANTHONY K	231 LACKAWANNA DR	ANDOVER, NJ 0872	R-2	8.03		6.77		9036.21	2735	52	260000
				344	38	QFARM	WOLF LAKE RD	3B	ESPOSITO, LOUIS N & DOLORES	1 AMITY RD	ANDOVER, NJ 0782	R-1	8		0.5		3.55	2234	95	350000
				345	1		230 LACKAWANNA DR	3A	BONKER, RAYMOND C & VIRGIN	230 LACKAWANNA DR	ANDOVER, NJ 0782	R-2	8.03		1		18086.59			0

Byram Township Tax Parcels

Trail Segment #	Park #	Targeted	Other Open Space	Block	Lot	Qual	Property Location	Property Class	Owner's Name	Owner's Mailing Address	City/State/Zip	Zone	Tax Map Page	Addtnl Lots	Acreeage	EPL Facility	Taxes 1	Deed Book	Deed Page	Sale Price
				345	1	QFARM	LACKAWANNA DR	3B	BONKER, RAYMOND C & VIRGIN	230 LACKAWANNA DR	ANDOVER, NJ 0782	R-2	8.03		2.2		10.64			0
				345	1.01		LACKAWANNA DR	15C	STATE OF NEW JERSEY D O T	CN 600	TRENTON, NJ 0862	OS	8.03		0.371	RAILROAD	0			0
				345	2	QFARM	260 LACKAWANNA DR	3B	BONKER, RAYMOND C & VIRGIN	230 LACKAWANNA DR	ANDOVER, NJ 0782	R-2	8.03		24.11		99.26	2208	116	60000
				345	2.01		270 LACKAWANNA DR	2	CHRISTIANSSEN, CHRIS J	270 LACKAWANNA DR	ANDOVER, NJ 0782	R-2	8.03		0.95		8362.66	3220	473	12500
				345	2.02		268 LACKAWANNA DR	2	SADOWSKI, PAUL & DAWN	268 LACKAWANNA DR	ANDOVER, NJ 0782	R-2	8.03		1.04		10220.24	2337	342	205000
				345	3		282 LACKAWANNA DR	2	CORNELISON, CLIFTON & JILL	282 LACKAWANNA DR	ANDOVER, NJ 0782	R-2	8.03		1.69		8741.97	2750	312	278500
				345	3.01		LACKAWANNA DR	1	PSEG CORP PROP TAX DEPT (T6)	80 PARK PL - 6TH FLR	NEWARK, NJ 07102	R-2	8.03		4.14		4583.69			0
				345	3.03		276 LACKAWANNA DR	2	KOWALSKI, WALTER & TERESA	276 LACKAWANNA DR	ANDOVER, NJ 0782	R-2	8.03		1.3		7614.66			0
				345	3.04		274 LACKAWANNA DR	2	TIERNEY, ROBERT & EVELYN	274 LACKAWANNA DR	ANDOVER, NJ 0782	R-2	8.03		1.1		8449.43	3435	102	345000
				345	3.05		280 LACKAWANNA DR	2	JOSEPHS, ALBERT H & PAULINE	280 LACKAWANNA DR	ANDOVER, NJ 0782	R-2	8.03		1.48		7405.51	1754	201	1
				345	3.06		278 LACKAWANNA DR	2	BUSTAMANTE, FRANCISCO & CA	278 LACKAWANNA DR	ANDOVER, NJ 0782	R-2	8.03		1.7		9667.22	3460	990	330000
				345	4		292 LACKAWANNA DR	2	CATALINA, KEVIN & JACQUELINE	292 LACKAWANNA DR	ANDOVER, NJ 0782	R-2	8.03		2.5		11287.28	3302	422	1
				345	4.01	QFARM	288 LACKAWANNA DR	3B	EG ANDERSON, INC/IAT REINSUR	48 WALL ST 30TH FL	NEW YORK, NY 100	R-2	8.03		6.1		24.82	3391	530	1
				345	4.03	QFARM	LACKAWANNA DR	3B	EG ANDERSON, INC % IAT REINS	48 WALL ST 30TH FLR	NEW YORK, NY 100	R-2	8.03		1.33		7.09			0
				345	5		272 LACKAWANNA DR	2	PETERSON, DOUGLAS C & BARB	272 LACKAWANNA DR	ANDOVER, NJ 0782	R-2	8.03		1.26		9408.43			0
		Yes		347	1	QFARM	WOLF LAKE RD	3B	ESPOSITO, LOUIS N & DOLORES	1 AMITY RD	ANDOVER, NJ 0782	R-2	8		25.5		595.56			0
				347	1.01		WOLF LAKE RD	15C	STATE OF NEW JERSEY D O T	CN 600	TRENTON, NJ 0862	OS	8		0.54	RAILROAD	0			0
		Yes		347	2	QFARM	WOLF LAKE RD	3B	ESPOSITO, LOUIS N & DOLORES	1 AMITY RD	ANDOVER, NJ 0782	R-2	8		23		269.42			0
				348	1		150 AMITY RD	2	ERBS, JEFFREY S ET AL	150 AMITY RD	ANDOVER, NJ 0782	R-2	8		1		9801.93	3424	432	1
				348	2		101 AMITY RD	2	FREEMAN, ROBERT A JR & KELLY	101 AMITY RD	ANDOVER, NJ 0782	R-2	8		5.77		14619.58	3430	148	1
				348	2.01		AMITY RD	1	FLURI, NICHOLAS JR & DEBORAH	54 SNOVER RD	LAFAYETTE, NJ 078	R-2	8		4.85		3924.32	1784	17	70000
				348	2.02		3 STAG POND RD	2	CHELPATY, ANTHONY & SUSAN	3 STAG POND RD	ANDOVER, NJ 0782	R-2	8		3.89		15144.24	1815	33	95000
				348	3.01	QFARM	STAG POND RD	3B	MCDERMOTT, MARGARET H ET	14 OWENOKE WAY	RIVERSIDE, CT 068	R-2	8		16.32		63.81	3175	68	1
				348	3.02		ROSEVILLE POND	3A	ESPOSITO, LOUIS N & DOLORES	1 AMITY RD	ANDOVER, NJ 0782	R-2	8		0		776.36			0
				348	3.02	QFARM	ROSEVILLE POND	3B	ESPOSITO, LOUIS N & DOLORES	1 AMITY RD	ANDOVER, NJ 0782	R-2	8		37.9		155.98			0
				348	3.03	QFARM	STAG POND RD	3B	IAT REINSURANCE COMPANY, LT	48 WALL ST 30TH FL	NEW YORK, NY 100	R-2	8		13.88		46.09	3456	819	77000
				348	4		1 AMITY RD	3A	ESPOSITO, LOUIS N & DOLORES	1 AMITY RD	ANDOVER, NJ 0782	R-2	8		7.5		28296.19			0
				348	4	QFARM	AMITY RD	3B	ESPOSITO, LOUIS N & DOLORES	1 AMITY RD	ANDOVER, NJ 0782	R-2	8		27.5		113.44			0
				348	4.02	QFARM	ROSEVILLE POND	3B	ESPOSITO, LOUIS N & DOLORES	1 AMITY RD	ANDOVER, NJ 0782	R-1	7		6.06		24.82			0
				348	5		84 ROSEVILLE RD	3A	ESPOSITO, LOUIS N JR & KATHLE	84 ROSEVILLE RD	ANDOVER, NJ 0782	R-2	7		4.5		60350.08	2234	112	550000
				348	5	QFARM	ROSEVILLE RD	3B	ESPOSITO, LOUIS N JR & KATHLE	86 ROSEVILLE RD	ANDOVER, NJ 0782	R-2	7		25.3		56.72			0
				348	5.01	QFARM	ROSEVILLE RD	3B	ESPOSITO, LOUIS N & DOLORES	1 AMITY RD	ANDOVER, NJ 0782	R-1	7		15.03		60.27			0
				348	6	QFARM	ROSEVILLE RD	3B	ESPOSITO, LOUIS N & DOLORES	1 AMITY RD	ANDOVER, NJ 0782	R-1	7		9.31		39			0
5		Yes		348	8	QFARM	ROSEVILLE RD	3B	ESPOSITO, LOUIS N & DOLORES	1 AMITY RD	ANDOVER, NJ 0782	R-1	7		15.44		63.81			0
4, 5			Pub Access Cons Ease	348	9		160 ROSEVILLE RD	3A	IAT REINSURANCE CO, LTD	48 WALL ST 30TH FL	NEW YORK, NY 100	R-1	7		5		21440.16	3291	497	1
4			Pub Access Cons Ease	348	9	QFARM	ROSEVILLE RD	3B	IAT REINSURANCE CO, LTD	48 WALL ST 30TH FL	NEW YORK, NY 100	R-1	7		499.7		2935.26	3122	161	6325000
				348	9.03	QFARM	STAG POND RD	3B	STAG LAKE CORP C/O J VON LEN	28 LEAYCRAFT LN	CALDWELL, NJ 070	R-1	7		50.02		205.61			0
4		Yes		348	10		STAG POND RD	1	STAG LAKE CORP C/O J VON LEN	28 LEAYCRAFT LN	CALDWELL, NJ 070	R-1	9		1		2977.8			0
4		Yes		348	10	QFARM	STAG POND RD	3B	STAG LAKE CORP C/O J VON LEN	28 LEAYCRAFT LN	CALDWELL, NJ 070	R-1	9		372		1857.58			0
				348	10.01		195 STAG POND RD	2	HISCANO, KELSEY & HISCANO, G	195 STAG POND RD	ANDOVER, NJ 0782	R-1	9		0		6753.23	3241	170	0
				349	1	QFARM	ROSEVILLE RD	3B	IAT REINSURANCE CO, LTD	48 WALL ST 30TH FL	NEW YORK, NY 100	R-1	7		1.97		7.09	3122	161	6325000
				349	1.01		ROSEVILLE RD	15C	STATE OF NEW JERSEY D O T	CN 600	TRENTON, NJ 0862	OS	7		1	RAILROAD	0			0
				350	1		ROSEVILLE RD	15C	TOWNSHIP OF BYRAM	10 MANSFIELD DR	STANHOPE NJ 078	R-5	7.05		1.5	RIGHT OF W	0			0
	1			351	1		130 ROSEVILLE RD	15C	TOWNSHIP OF BYRAM	10 MANSFIELD DR	STANHOPE, NJ 078	OS	7		55.6	PARK	0			0
				351	1.01		ROSEVILLE RD	15C	STATE OF NEW JERSEY D O T	CN 600	TRENTON, NJ 0862	OS	7		0.37	RAILROAD	0			0
				351	3		ROSEVILLE RD	2	SABO, RONALD & LESLIE	100 ROSEVILLE RD	ANDOVER, NJ 0782	R-1	7		6.25		10723.63			0
				351	4		ROSEVILLE RD	2	VILLATORE, JAN	104 ROSEVILLE RD	ANDOVER, NJ 0782	R-1	7		4		10078.44	3449	943	1

Byram Township Tax Parcels

Trail Segment #	Park #	Targeted	Other Open Space	Block	Lot	Qual	Property Location	Property Class	Owner's Name	Owner's Mailing Address	City/State/Zip	Zone	Tax Map Page	Addtnl Lots	Acreeage	EPL Facility	Taxes 1	Deed Book	Deed Page	Sale Price
				351	5.01		96 ROSEVILLE RD	2	FLYNN, WILLIAM & DANA	96 ROSEVILLE RD	ANDOVER, NJ 0782	R-1	7		6		10812.25	3446	131	295000
				351	5.03		94 ROSEVILLE RD	2	CADABAL, JUAN C & FERNANDEZ	94 ROSEVILLE RD	ANDOVER, NJ 0782	R-1	7		5		12216.07	3487	859	265000
				351	6		90 ROSEVILLE RD	3A	TESTA, ROBBIE N	90 ROSEVILLE RD	ANDOVER, NJ 0782	R-1	7		1		12428.77	2791	5	145000
				351	6	QFARM	90 ROSEVILLE RD	3B	TESTA, ROBBIE N	90 ROSEVILLE RD	ANDOVER, NJ 0782	R-1	7		11.5		14.18	2791	5	145000
				351	7	QFARM	ROSEVILLE RD	3B	ESPOSITO, LOUIS N & DOLORES	1 AMITY RD	ANDOVER, NJ 0782	R-1	7		0.03		3.55			0
				351	7.01		ROSEVILLE RD	15C	STATE OF NEW JERSEY D O T	CN 600	TRENTON, NJ 0862	OS	7		0.2	RAILROAD	0			0
				352	1	QFARM	OLD WOLF LAKE RD	3B	CARDIA COMPANY, INC C/O IAT	48 WALL STREET, 30TH FL	NEW YORK, NY 100	R-1	8		11.94		42.54			0
				353	1	QFARM	ROSEVILLE RD	3B	CARDIA COMPANY, INC C/O IAT	48 WALL STREET, 30TH FL	NEW YORK, NY 100	R-1	8		24		99.26			0
				353	1.01		ROSEVILLE RD	15C	STATE OF NEW JERSEY D O T	CN 600	TRENTON, NJ 0862	OS	8		2.9	RAILROAD	0			0
				354	1	QFARM	OLD WOLF LAKE RD	3B	CARDIA COMPANY, INC C/O IAT	48 WALL STREET, 30TH FL	NEW YORK, NY 100	R-1	8		15.66		60.27			0
				355	1	QFARM	WOLF LAKE RD	3B	CARDIA COMPANY, INC C/O IAT	48 WALL STREET, 30TH FL	NEW YORK, NY 100	R-1	8.02		5.1		17.73			0
				355	1.01		WOLF LAKE RD	15C	STATE OF NEW JERSEY D O T	CN 600	TRENTON, NJ 0862	OS	8.02		1.35	RAILROAD	0			0
				356	1		30 ROSEVILLE RD	3A	REPLOGLE, DERK M	30 ROSEVILLE RD	STANHOPE, NJ 078	R-1	8.02		2		10890.24	3354	715	1
				356	1	QFARM	30 ROSEVILLE RD	3B	REPLOGLE, DERK	30 ROSEVILLE RD	STANHOPE, NJ 078	R-1	8.02		19		77.99	3354	715	0
				357	1	QFARM	INDIAN SPRING RD	3B	TILCON NEW YORK, INC	PO BOX 550	THORNVILLE, OH 4	R-1	4		12.9		53.18	3497	358	11500000
6, 12				357	2	QFARM	INDIAN SPRING RD	3B	CARDIA COMPANY, INC C/O IAT	48 WALL STREET, 30TH FL	NEW YORK, NY 100	R-1	8		198.52		453.76			0
				357	3		11 NAIL RD	2	EGGLESTON, BRIAN E & PATRICI	16A SCHAAF RD	BLOOMSBURY, NJ	R-1	8.02		0.98		12545.76	2980	200	482500
				357	4		9 NAIL RD	2	ELLIS, RUDOLPH & ELLIS, VIRGIN	66 GLEN OAKS DR	RYE, NY 10580	R-1	8.02		1		9039.75	3349	437	180000
				357	8		WOLF LAKE	1	JOHNSON, CARL O JR & LAWREN	111 PHEASANT LANE	CANADENSIS, PA 1	R-1	8		0.43		457.31	2351	170	1
				357	10		15 ROSEVILLE RD	2	URSIN, JODY L	15 ROSEVILLE RD	STANHOPE, NJ 078	R-1	8		3.648		22776.63	3202	91	46200
				358	1	QFARM	INDIAN SPRING RD	3B	TILCON NEW YORK, LLC	PO BOX 550	THORNVILLE, OH 4	R-1	4		13.7		56.72	3497	358	11500000
6, 8			Pub Acc Cons Ease	358	2	QFARM	ROSEVILLE RD	3B	CARDIA COMPANY, INC C/O IAT	48 WALL STREET, 30TH FL	NEW YORK, NY 100	R-1	8		217.11		854.35			0
				358	2.01		82 TAMARACK RD	2	LAUBENGEIGER, LAWRENCE & B	82 TAMARACK RD	ANDOVER, NJ 0782	R-4	7.07		1.54		11549.61	2344	340	225000
				358	2.02		84 TAMARACK RD	2	LUKAC, MARYELLEN	84 TAMARACK RD	ANDOVER, NJ 0782	R-4	7.07		0.67		12669.83	3263	907	10
				358	3		93 ROSEVILLE RD	2	HILL, CHRISTOPHER & DILLON, C	93 ROSEVILLE RD	ANDOVER, NJ 0782	R-1	8		3.28		8121.6	3386	316	233000
				358.01	1		74 TAMARACK RD	2	SPONZA, LAURIE & SCHIFFNER, C	74 TAMARACK RD	ANDOVER, NJ 0782	R-4	7.07		0.45		9163.83	3431	430	270000
				358.01	2		3 COLBY DR	2	LONGO, CHRISTINE	3 COLBY DR	ANDOVER, NJ 0782	R-4	7.07		0.48		8745.52	2916	78	315000
				358.01	3		5 COLBY DR	2	MILLER, WILLIAM A III & JILL S	5 COLBY DR	ANDOVER, NJ 0782	R-4	7.07		0.6		11730.41	2024	243	101000
				358.01	4		9 COLBY DR	2	SWENTZEL, LINDA R	101 TAMARACK RD	ANDOVER, NJ 0782	R-4	7.07		0.45		8862.5	3349	676	212000
				358.01	5		11 COLBY DR	2	SCHNEIDER, DONALD & KERRY	11 COLBY DR	ANDOVER, NJ 0782	R-4	7.07		0.47		8970.55	1781	59	151500
				358.01	6		13 COLBY DR	2	GRACEFFO, JAMES F & ALANA	13 COLBY DR	ANDOVER, NJ 0782	R-4	7.07		0.45		9447.43	2775	67	284250
				358.01	7		15 COLBY DR	2	CHEMI, ROBERT J & MARIA	15 COLBY DR	ANDOVER, NJ 0782	R-4	7.07		0.45		10106.8	2564	7	244000
				358.01	8		17 COLBY DR	2	RAMIREZ, BENITO & LUISA	17 COLBY DR	ANDOVER, NJ 0782	R-4	7.07		0.55		10174.15	1865	246	146000
				358.01	9		19 COLBY DR	2	LIVSEY, MICHAEL R & HOLLY AN	19 COLBY DR	ANDOVER, NJ 0782	R-4	7.07		0.56		9851.56	1866	58	1
				358.01	10		21 COLBY DR	2	EARLY, THOMAS A III & DEBRA	21 COLBY DR	ANDOVER, NJ 0782	R-4	7.07		0.47		8649.8			0
				358.01	11		23 COLBY DR	2	SCHERER, FREDERICK & KATHLE	23 COLBY DR	ANDOVER, NJ 0782	R-4	7.07		0.47		10487.81			0
				358.01	12		80 TAMARACK RD	2	ROTTER, LARRY & SUSAN R	80 TAMARACK RD	ANDOVER, NJ 0782	R-4	7.07		0.47		9280.81			0
				358.01	13		78 TAMARACK RD	2	ANGEL, MELINDA & CACCIATORI	78 TAMARACK RD	ANDOVER, NJ 0782	R-4	7.07		0.47		9901.19	3502	110	254000
				358.01	14		76 TAMARACK RD	2	BEARDSLEY, WM S & ANITA L	76 TAMARACK RD	ANDOVER, NJ 0782	R-4	7.07		0.47		10362.04			0
				358.02	1		70 TAMARACK RD	2	DUNCAN, LINDA	70 TAMARACK RD	ANDOVER, NJ 0782	R-4	7.07		0.46		11696.65	3189	620	1
				358.02	2		2 COLBY DR	2	VAUGHAN, JAMES F JR & DONNA	2 COLBY DR	ANDOVER, NJ 0782	R-4	7.07		0.96		9784.2	2119	158	161856
				358.02	3		4 COLBY DR	2	POPE, WM J & KATHLEEN A	4 COLBY DR	ANDOVER, NJ 0782	R-4	7.07		1.02		11682.47			0
				358.02	4		6 COLBY DR	15F	ZAMORA, DONALD A & ANNA M	6 COLBY DR	ANDOVER, NJ 0782	R-4	7.07		0.55	DISABLED V	0	3285	824	10
				358.02	5		8 COLBY DR	2	STEINBERG, ROSLYN	8 COLBY DR	ANDOVER, NJ 0782	R-4	7.07		0.46		9780.66	2718	306	1
				358.02	6		10 COLBY DR	2	THOM, CHARLOTTE N	10 COLBY DR	ANDOVER, NJ 0782	R-4	7.07		0.45		10099.71	2993	284	1
				358.02	7		12 COLBY DR	2	RANDALL, PAUL C & MELISSA J	12 COLBY DR	ANDOVER, NJ 0782	R-4	7.07		0.45		11283.74	3156	284	425000
				358.02	8		14 COLBY DR	2	LEONE, CHRISTOPHER & KATHLE	14 COLBY DR	ANDOVER, NJ 0782	R-4	7.07		0.45		9862.19	3381	413	262000
				358.02	9		16 COLBY DR	2	FALCO, GERALD & DIANA	16 COLBY DR	ANDOVER, NJ 0782	R-4	7.07		0.45		10496.75	3457	219	325000
				358.02	10		18 COLBY DR	2	SPICHIGER, WM O & MARGRIT I	18 COLBY DR	ANDOVER, NJ 0782	R-4	7.07		0.46		12407.5			0
				358.02	11		20 COLBY DR	2	SPERANZA, FRANK & DONNA	20 COLBY DR	ANDOVER, NJ 0782	R-4	7.07		0.47		10064.26	1793	16	173000

Byram Township Tax Parcels

Trail Segment #	Park #	Targeted	Other Open Space	Block	Lot	Qual	Property Location	Property Class	Owner's Name	Owner's Mailing Address	City/State/Zip	Zone	Tax Map Page	Addtnl Lots	Acreeage	EPL Facility	Taxes 1	Deed Book	Deed Page	Sale Price
				358.02	12		22 COLBY DR	2	KANTER, LONNIE G & GAIL E	22 COLBY DR	ANDOVER, NJ 0782	R-4	7.07		0.47		11312.1	2012	194	196000
				359	2		101 TAMARACK RD	2	SWENTZEL, JOHN & LINDA	101 TAMARACK RD	ANDOVER, NJ 0782	R-2	7		0.77		6536.98	2588	48	1
				360	1		3 CUB LAKE RD	2	BONAGUR, JOHN & KATHY	3 CUB LAKE RD	ANDOVER, NJ 0782	R-2	7.01		15.47		27884.97	3060	36	350000
				360	1.01		183 FOREST LAKE DR	2	TIMBER RIDGE FARM, LLC	183 FOREST LAKE DR N	BYRAM TWP, NJ 07	R-2	7.01		1		13697.88	2817	51	150000
				360	1.01	QFARM	183 FOREST LAKE DR	3B	TIMBER RIDGE FARM, LLC	183 FOREST LAKE DR N	BYRAM TWP, NJ 07	R-2	7.01		11.15		46.09			0
				360	1.02		185 FOREST LAKE DR	2	SCIALPI, LEONARD J & BARBARA	185 FOREST LAKE DR	ANDOVER, NJ 0782	R-2	7.01		1.33		16147.48	2803	50	122500
				360	1.03		2 CUB LAKE RD	3A	THOMAS, GARY & TEDESCO, BAF	2 CUB LAKE RD	BYRAM, NJ 07821	R-2	7.01		1		23113.4	3147	267	315000
				360	1.03	QFARM	2 CUB LAKE RD	3B	THOMAS, GARY & TEDESCO, BAF	2 CUB LAKE RD	BYRAM, NJ 07821	R-2	7.01		9		35.45	3147	267	315000
				360	1.04		FOREST LAKE DR	1	CUB LAKE ESTATES COMMUNITY	191 FOREST LAKES DR	ANDOVER, NJ 0782	R-2	7.01		1.71		304.87	3511	170	1
				360	2		1 CUB LAKE RD	3A	COCCHI, DONALD T	191 FOREST LAKE DR	ANDOVER, NJ 0782	R-2	7.01		1		16310.55	2992	92	276250
				360	2	QFARM	1 CUB LAKE RD	3B	COCCHI, DONALD T	191 FOREST LAKE DR	ANDOVER, NJ 0782	R-2	7.01		6.19		24.82			0
				360	3	QFARM	8 CUB LAKE RD	3B	COCCHI, DONALD T	191 FOREST LAKES DR	ANDOVER, NJ 0782	R-2	7.01		1.56		7.09	3240	735	25000
				360	4		9 CUB LAKE RD	2	SHELLINCK, ROBERT C & KRISTA	9 CUB LAKE RD	ANDOVER, NJ 078	R-2	7.01		1.25		15296.68	3214	8	513000
				360	5		12 JANS WAY	3A	O'CONNELL, CHRISTINE & BRIAN	12 JANS WAY	ANDOVER, NJ 0782	R-2	7.01		1		10401.03	3298	364	200000
				360	5	QFARM	12 JANS WAY	3B	O'CONNELL, CHRISTINE & BRIAN	12 JANS WAY	ANDOVER, NJ 0782	R-2	7.01		11		0	3298	364	200000
		2010 List		360	6	QFARM	ROSEMARIE LN	3B	WROBLESKI, WILLIAM & ANNE M	151 SHOTWELL RD	NEWTON, NJ 0786	R-2	7.01		12.68		53.18	3390	96	30000
				360	6.01		3 ROSEMARIE LN	2	SCHILLING, W H & R	3 ROSEMARIE LN	ANDOVER, NJ 0782	R-4	7.02		1.2		10918.6			0
				360	6.02		7 JANS WAY	2	BAATZ, JOSEPH & PATRICIA	7 JANS WAY	ANDOVER, NJ 0782	R-4	7.02		1.02		8578.9			0
				360	6.03		5 JANS WAY	2	ZACCONE, DEIDRE M	5 JANS WAY	ANDOVER, NJ 0782	R-4	7.02		1.01		11507.07	3380	614	265001
				360	7		370 RT 206	2	370 ROUTE 206, LLC	22 PASSAIC AVE	OGDENSBURG, NJ	R-2	7.02		0.28		4147.65	3451	602	20000
				360	8		360 RT 206	1	BYRAM PROPERTIES, LLC	139 PEQUEST RD	ANDOVER, NJ 0782	R-2	7.02		0.67		1230.12	3168	109	45000
				360	9		PANTHER LAKE	1	BOUTELLE, JAMES	109 OLD MILL RD	HARVARD, MA 014	R-4	7.02		1.15		4909.83	2171	158	110000
				360	11.01		16 ROSEMARIE LN	2	MCMANUS, MARK & PACILLO, G	2 BALDWIN COURT	ROSELAND, NJ 070	R-4	7.02		0.39		3566.27	3439	633	43000
				360	11.02		15 ROSEMARIE LN	2	ZUTSKI, JOHN W JR	15 ROSEMARIE LN	ANDOVER, NJ 0782	R-4	7.02		0.92		7536.67	2119	275	105000
				360	11.03		4 JANS WAY	2	PERILLO, JAMES M	4 JANS WAY	ANDOVER, NJ 0782	R-4	7.02		1.3		6274.65	2357	181	63000
				360	11.04		6 JANS WAY	2	BEE-FEE, LLC	109 OLD MILL ROAD	HARVARD, MA 014	R-4	7.02		1.17		10227.33	2752	17	345000
				360	11.05		8 JANS WAY	2	MARTIN, T	619 HUDSON STREET, APT. 1	NEW YORK, NY 106	R-4	7.02		1.74		7419.69	3489	165	1
				360	11.06		10 JANS WAY	2	ANNUIK, P PENNY	10 JANS WAY	ANDOVER, NJ 0782	R-4	7.02		2.45		9337.53	2996	157	1
				360	12		2 JANS WAY	2	TURANICK, TIMOTHY & CAROLYN	4 COOPERFIELD WAY	MORRISTOWN, NJ	R-4	7.02		0.54		3757.7	3454	692	33000
				360	13		14 ROSEMARIE LN	2	CRAWFORD, BETTY ANNE	14 ROSEMARIE LN	ANDOVER, NJ 0782	R-4	7.02		0.6		9475.79	2716	77	199900
				360	16		12 ROSEMARIE LN	2	ENGELMANN, PETER & MICHELL	12 ROSEMARIE LN	BYRAM, NJ 07821	R-4	7.02		0.48		6646.88	3451	892	125000
				360	17		10 ROSEMARIE LN	2	PRUITT, SAMUEL O & REBECCA L	10 ROSEMARIE LN	BYRAM, NJ 07821	R-4	7.02		0.48		12552.85	3450	583	398500
				360	18.01		6 ROSEMARIE LN	2	VOLKER, RHONDA	6 ROSEMARIE LN	ANDOVER, NJ 0782	R-4	7.02		0.46		7841.54	2696	48	222500
				360	18.02		8 ROSEMARIE LN	2	SHAMY, STEPHANIE L & BRIAN	8 ROSEMARIE LN	ANDOVER, NJ 0782	R-4	7.02		0.6		14162.28	3220	975	10
				360	18.03		4 ROSEMARIE LN	2	IVANHOE, PHILIP & JIANG, HONG	114 JANELLE BLVD	PARSIPPANY, NJ 07	R-4	7.02		0.64		16161.66	3323	176	475000
				360	20		2 ROSEMARIE LN	2	CUSICK, ROBERT & DENISE	2 ROSEMARIE LN	ANDOVER, NJ 0782	R-4	7.02		0.51		11808.4	3378	697	365000
				360	21.01		PANTHER LAKE	2	ROCKWOOD PROPERTIES LLC	340 RT 206 NO	ANDOVER, NJ 0782	R-4	7.02		0		1939.12			0
				360	21.02		PANTHER LAKE	2	ROCKWOOD PROPERTIES C/O J	340 RT 206 NO	ANDOVER, NJ 0782	R-4	7.02		0		1963.93			0
				360	21.03		PANTHER LAKE	2	ROCKWOOD PROPERTIES LLC	340 RT 206 NO	ANDOVER, NJ 0782	R-4	7.02		0		2010.02			0
				360	21.04		PANTHER LAKE	2	ROCKWOOD PROPERTIES LLC	340 RT 206 NO	ANDOVER, NJ 0782	R-4	7.02		0		1921.39			0
				360	21.05		PANTHER LAKE	2	ROCKWOOD PROPERTIES LLC	340 RT 206 NO	ANDOVER, NJ 0782	R-4	7.02		0		2438.96			0
				360	21.07		PANTHER LAKE	1	ROCKWOOD PROPERTIES, LLC	340 RT 206 NO	ANDOVER, NJ 0782	R-4	7.02		2		10369.13			0
				360	21.08		340 RT 206	2	MCDAVIT, JARED L & MARY A	340 RT 206	ANDOVER, NJ 0782	R-4	7.02		1.3		17333.2	3299	407	1
				360	22		PANTHER LAKE	1	PANTHER LAKE COMM ASSOC C	340 RT 206	ANDOVER, NJ 0782	R-1	7.02		2.86	VACANT LA	152.44	2710	293	25000
				360	23		PANTHER LAKE	1	PANTHER LAKE COMM ASSOC C	340 RT 206	ANDOVER, NJ 0782	R-1	7.02		12.68	VACANT LA	673.55			0
		2010 List		360	24		PANTHER LAKE	1	PANTHER LAKE CAMPING RESOR	6 PANTHER LAKE RD	ANDOVER, NJ 0782	R-1	7.02		21.5		1145.04			0
				360	25		314 RT 206	2	STELLETELL, ALBERT	314 RT 206	ANDOVER, NJ 0782	C-R	3.06		0.17		5150.89	2222	196	89000
	2			360	26.01		12 JONES LN	15C	TOWNSHIP OF BYRAM	10 MANSFIELD DR	STANHOPE, NJ 078	OS	3.06		1.5	TAMARACK	0	2998	281	675000
				360	26.02		JONES LN	15D	NEW JERSEY CONSERVATION FO	170 LONGVIEW RD	FAR HILLS, NJ 0793	C-R	3.06		40.144	VACANT LA	0	3351	372	460000
				360	27		10 JONES LN	2	THOMPSON, MARY & REID	10 JONES LANE	ANDOVER, NJ 0782	R-3	3.06		1.52		6349.1	3352	726	150000
				360	28		2 JONES LN	2	PRUDEN, JENNIFER	2 JONES LN	ANDOVER, NJ 0782	R-3	3.06		2.56		9844.47	3415	779	1

Byram Township Tax Parcels

Trail Segment #	Park #	Targeted	Other Open Space	Block	Lot	Qual	Property Location	Property Class	Owner's Name	Owner's Mailing Address	City/State/Zip	Zone	Tax Map Page	Addtnl Lots	Acreeage	EPL Facility	Taxes 1	Deed Book	Deed Page	Sale Price
				360	31		6 PANTHER LAKE RD	4A	PANTHER LAKE CAMPING RESOR	6 PANTHER LAKE RD	ANDOVER, NJ 0782	C-R	7		26		84920.48			0
		2010 List		360	31	QFARM	PANTHER LAKE	3B	PANTHER LAKE CAMPING RESOR	6 PANTHER LAKE RD	ANDOVER, NJ 0782	C-R	7		95.1		499.85			0
				360	31.01		PANTHER LAKE	2	DIBELLO, JOSEPH & PRUDENCE	169 JEROME AVE	STATEN ISLAND, NY	C-R	7		0		960.7			0
				360	31.02		PANTHER LAKE	2	FRYER, DAVID W & DOROTHY	39 ALPHANO RD	GREAT MEADOWS,	C-R	7		0		1031.6			0
				360	31.03		PANTHER LAKE	2	PETTY, BRAD AND REBECCA	169A MILLBROOK RD	HARDWICK, NJ 078	C-R	7		0		950.06			0
				360	31.04		PANTHER LAKE	2	FRYER, FRANK D	15 IRVING PL	BERGENFIELD, NJ	C-R	7		0		935.88			0
				360	31.05		PANTHER LAKE	2	CRAVEN, JOHN & PATRICIA	305 BAKER AVE	WHARTON, NJ 078	C-R	7		0		935.88			0
				360	31.06		PANTHER LAKE	2	TARDIVE, GENNARO, VALERIE &	4 WOODS AVE	STANHOPE, NJ 078	C-R	7		0		687.73			0
		2010 List		360	31.07		PANTHER LAKE	2	PANTHER LAKE CAMPING RESOR	6 PANTHER LAKE RD	ANDOVER, NJ 0782	C-R	7		0		950.06			0
		2010 List		360	31.08		PANTHER LAKE	2	PANTHER LAKE CAMPING RESOR	6 PANTHER LAKE RD	ANDOVER, NJ 0782	C-R	7		0		825.99			0
		2010 List		360	31.09		PANTHER LAKE	2	PANTHER LAKE CAMP GROUNDS	6 PANTHER LAKE RD	ANDOVER, NJ 0782	C-R	7		0		1042.23			0
				360	31.1		PANTHER LK	2	MIKKELSEN, MICHAEL & SUSAN	14 SPRUCE ST	HAZLET, NJ 07730	C-R	7		0		953.61			33000
				360	31.11		PANTHER LAKE	2	PANTHER LAKE CAMPING RESOR	6 PANTHER LAKE RD	ANDOVER, NJ 0782	C-R	7		0.37		7944.35			0
				360	31.12		39 TAMARACK RD	15D	AN EVENING WITH JESUS FELLO	573 SPRINGFIELD AVE	NEWARK, NJ 07103	R-2	7		5.34	CHURCH	0	2337	312	275000
				360	32		45 TAMARACK RD	2	DAVIS, ALLEN R & LINDA M	45 TAMARACK RD	ANDOVER, NJ 0782	R-4	7.07		0.5		10067.8			0
				360	33		47 TAMARACK RD	2	ZIMMER, RANDALL S & NIENART	47 TAMARACK RD	ANDOVER, NJ 0782	R-4	7.07		1.02		11159.66	3298	996	251500
				360	34		1 MANU TR	2	CAVANAUGH, JOHN & CHARLEN	1 MANU TR	ANDOVER, NJ 0782	R-4	7.07		0.75		9309.17	1862	125	133000
				360	34.01		49 TAMARACK RD	2	RAFFERTY, DANIEL ET AL	49 TARAMACK RD	ANDOVER, NJ 0782	R-4	7.07		0.46		8979.49	1886	147	145000
				360	35		3 MANU TR	2	CINOTTI, JOSEPH R & JACQUELIN	3 MANU TR	ANDOVER, NJ 0782	R-4	7.07		0.5		11698.5	2753	227	375000
				360	39.01		41 TAMARACK RD	2	DAVIS, CINDY L	41 TAMARACK RD	ANDOVER, NJ 0782	R-4	7.07		0.77		9532.51	3463	972	360000
				360	39.02		43 TAMARACK RD	2	RUBINO, PAUL	43 TAMARACK RD	BYRAM, NJ 07821	R-4	7.07		0.49		9110.65	3382	483	300000
	2	2010 List	Yes	360	39.03		JOHNSON LAKE	15C	TOWNSHIP OF BYRAM	10 MANSFIELD DR	STANHOPE, NJ 078	OS	7		10.034	TAMARACK	0	3244	793	352063
		2010 List	Yes	360	39.04		JOHNSON LAKE	15D	NEW JERSEY CONSERVATION FO	170 LONGVIEW RD	FAR HILLS, NJ 0793	OS	7		113.2	VACANT LA	0	2728	85	1
				360	40		85 TAMARACK RD	2	ROBERTS, THOMAS A & CATHER	85 TAMARACK RD	ANDOVER, NJ 0782	R-2	7.07		5.59		22310.38	2730	254	1
				360	41		JOHNSON LAKE	1	CARDIA COMPANY, INC C/O IAT	48 WALL STREET, 30TH FL	NEW YORK, NY 100	R-2	7		0.05		53.18			0
				360	42.01		79 TAMARACK RD	2	LOWRIE, LEE JR & LEAH L	79 TAMARACK RD	ANDOVER, NJ 0782	R-2	7.07		1.25		14949.27	3236	911	374400
				360	42.02		77 TAMARACK RD	2	OSHIRO, ALBERTO & SHIRLEY	77 TAMARACK RD	ANDOVER, NJ 0782	R-2	7.07		0.94		14077.2	2886	149	445000
				360	42.03		75 TAMARACK RD	2	STRAUSS, ELLIOTT L & SILVIA H/	75 TAMARACK RD	ANDOVER, NJ 0782	R-2	7.07		0.98		12836.45	3300	486	1
				360	42.04		87 TAMARACK RD	2	OLIVO, CHRISTOPHER & LAUREN	4 STONY BROOK RD	STANHOPE, NJ 078	R-2	7		2.95		3545	3459	767	95000
6	2	2010 List	Yes	360	42.05		ROSEVILLE RD	15C	TOWNSHIP OF BYRAM	10 MANSFIELD DR	STANHOPE, NJ 078	OS	7		49.088	TAMARACK	0	3244	778	1672097
				360	44		67 TAMARACK RD	2	DI NUNZIO, ROBERT L & DIANE	67 TAMARACK RD	ANDOVER, NJ 0782	R-2	7.07		1.3		9224.09			0
				360	45		3 HUNTERS LN	2	SMITH, KEVIN W & JEANINE E	3 HUNTERS LN	ANDOVER, NJ 0782	R-4	7.07		0.72		9518.33	3286	340	1
				360	46		5 HUNTERS LN	2	CABALLERO, JUAN E	5 HUNTERS LN	ANDOVER, NJ 0782	R-4	7.07		0.35		8621.44	3430	201	269900
				360	47		7 HUNTERS LN	2	VASQUEZ-PEREZ, RENE E & TOR	7 HUNTERS LN	ANDOVER, NJ 0782	R-4	7.07		0.35		10727.19	3470	885	328000
				360	48		9 HUNTERS LN	2	HO, HING KWONG	8 DOMINICK CT	CEDAR GROVE, NJ	R-4	7.07		0.35		8323.66	3388	915	141750
				360	49		11 HUNTERS LN	2	GILMORE, LORI & SOCHA, DANIE	11 HUNTERS LN	ANDOVER, NJ 0782	R-4	7.07		0.35		8376.84	3277	943	1
				360	50		65 TAMARACK RD	2	CONDON, NELDON E	65 TAMARACK RD	ANDOVER, NJ 0782	R-4	7.07		0.35		7173.23			0
				360	51		63 TAMARACK RD	2	GIBBS, HARRY JR & CHRISTINE G	63 TAMARACK RD	ANDOVER, NJ 0782	R-4	7.07		0.29		9814.26			0
				360	52		13 HUNTERS LN	2	BRAILEY, BRENDA L	13 HUNTERS LN	ANDOVER, NJ 0782	R-4	7.07		0.29		8756.15	2352	288	142000
				360	54		19 MANU TR	2	KING, DANIEL M & DONNA M	19 MANU TR	ANDOVER, NJ 0782	R-4	7.07		0.47		11560.25	3232	573	389000
				360	55		17 MANU TR	2	HENRY, RICHARD J & JANICE D	17 MANU TR	ANDOVER, NJ 0782	R-4	7.07		0.47		11680.78	3361	427	1
				360	56		15 MANU TR	2	MCKEON, JEREMY & VANESSA	15 MANU TR	ANDOVER, NJ 0782	R-4	7.07		0.47		10415.21	3477	789	335000
				360	57		13 MANU TR	2	RAABE, PERRY & CHARMAYNE L	13 MANU TR	ANDOVER, NJ 0782	R-4	7.07		0.51		12290.52			0
				360	58		11 MANU TR	2	SCHROCK, TANIA	11 MANU TR	ANDOVER, NJ 0782	R-4	7.07		0.55		10078.44	2095	296	1
				360	59		9 MANU TR	2	LOMBARDO, RICHARD J & REGIN	9 MANU TR	ANDOVER, NJ 0782	R-4	7.07		0.54		9052.08			0
				360	60		7 MANU TR	2	RODEN, GEORGE D	7 MANU TR	ANDOVER, NJ 0782	R-4	7.07		0.39		10089.07	3384	179	305000
				360	61		5 MANU TR	2	ALLISON, PATRICK J & DEBORAH	5 MANU TR	ANDOVER, NJ 0782	R-4	7.07		0.4		9610.5	2815	210	294000
				360	62		FOREST LAKES DR	1	O'REILLY, EUGENE & DENISE %JC	30 COLUMBIA TURNPIKE	FLORHAM PARK, NJ	R5	7.01		0.367		152.44			0
				360.01	1		10 HUNTERS LN	2	HULSE, JOHN & MARGARET	10 HUNTERS LN	ANDOVER, NJ 0782	R-4	7.07		0.39		10521.56			0
				360.01	2		8 HUNTERS LN	2	COSTANZA, ANDREW & BARBAR	8 HUNTERS LN	ANDOVER, NJ 0782	R-4	7.07		0.33		9578.59			0
				360.01	3		20 MANU TR	2	HOGAN, JOHN F & MARY A	20 MANU TR	ANDOVER, NJ 0782	R-4	7.07		0.38		8148.11			0

Byram Township Tax Parcels

Trail Segment #	Park #	Targeted	Other Open Space	Block	Lot	Qual	Property Location	Property Class	Owner's Name	Owner's Mailing Address	City/State/Zip	Zone	Tax Map Page	Addtnl Lots	Acreeage	EPL Facility	Taxes 1	Deed Book	Deed Page	Sale Price
				360.01	4		18 MANU TR	2	FILL, SUSAN	18 MANU TR	ANDOVER, NJ 0782	R-4	7.07		0.4		9061.02	2644	247	228000
				360.01	5		14 MANU TR	2	GRZYMKO, JOHN & DIANE J	14 MANU TR	ANDOVER, NJ 0782	R-4	7.07		0.48		9734.57			0
				360.01	6		12 MANU TR	2	LICATA, STEPHEN L & GEORGAN	12 MANU TR	ANDOVER, NJ 0782	R-4	7.07		0.63		8665.68	1951	43	156000
				360.01	7		10 MANU TR	2	GORDON, STEVEN & LINDA	10 MANU TR	ANDOVER, NJ 0782	R-4	7.07		0.38		8685.25	2139	238	151900
				360.01	8		20 HUNTERS LN	2	PASSERINI, RONALD A & JEAN M	20 HUNTERS LN	ANDOVER, NJ 0782	R-4	7.07		0.34		9826.74	3329	145	1
				360.01	9		18 HUNTERS LN	2	DANIELSON, ESKIL & JUDY	18 HUNTERS LN	ANDOVER, NJ 0782	R-4	7.07		0.42		9117.74			0
				360.01	10		14 HUNTERS LN	1	RISCO, GREGORY A & JACQUELIN	14 HUNTERS LN	ANDOVER, NJ 0782	R-4	7.07		0.44		1963.93	3367	224	270000
				360.01	11		14 HUNTERS LN	2	RISCO, GREGORY A & JACQUELIN	14 HUNTERS LN	ANDOVER, NJ 0782	R-4	7.07		0.49		9107.11	3367	224	270000
				360.01	12		12 HUNTERS LN	1	HULSE, JOHN C & MARGARET &	10 HUNTERS LN	ANDOVER, NJ 0782	R-4	7.07		0.49		1988.75			0
				360.02	1		59 TAMARACK RD	2	RUDIO, GARY M	59 TAMARACK RD	ANDOVER, NJ 0782	R-4	7.07		0.31		8103.87	1949	159	135000
				360.02	2		57 TAMARACK RD	2	SWEETMAN, DEMAN J	6 BRIGHTS POINT RD	LAKE HOPATCONG, NJ	R-4	7.07		0.52		5898.88	3441	455	114900
				360.02	4		55 TAMARACK RD	2	ROWE, RICHARD S & BARBARA H	55 TAMARACK RD	ANDOVER, NJ 0782	R-4	7.07		0.51		9124.83			0
				360.02	6		53 TAMARACK RD	2	MAROTTA, VINCENT & DOROTHY	53 TAMARACK RD	ANDOVER, NJ 0782	R-4	7.07		0.55		9053.93			0
				360.02	8		2 MANU TR	2	FITZSIMMONS, VERONICA A	2 MANU TR	ANDOVER, NJ 0782	R-4	7.07		0.61		9078.75			0
				360.02	10		4 MANU TR	2	BRINKERHOFF, PETER A & ELIZABETH	4 MANU TR	ANDOVER, NJ 0782	R-4	7.07		0.34		7738.74	2074	189	153000
				360.02	11		6 MANU TR	2	SUNDHEIM, CHAS EDWARD & ANNE	6 MANU TR	ANDOVER, NJ 0782	R-4	7.07		0.45		10328.28			0
				360.02	12		19 HUNTERS LN	2	MAY, VINCENT F & MARY K	19 HUNTERS LN	ANDOVER, NJ 0782	R-4	7.07		0.55		9748.75	3198	610	348000
				360.03	1		RT 206	1	CUSICK, ROBERT & DENISE	2 ROSEMARIE LN	ANDOVER, NJ 0782	R-4	7.02		0.5		648.74	3378	697	365000
				361	1		54 TAMARACK RD	2	GRANAHAN, ANN M	54 TAMARACK RD	ANDOVER, NJ 0782	R-3	7.07		2.67		13040.21			0
				361	1.01		TAMARACK RD	2	JOHNSON, LAWRENCE E	111 PHEASANT LANE	CANADENSIS, PA 17015	R-3	7.07		1.29		2928.17	2343	99	1
				361	2.01		52 TAMARACK RD	2	JOHNSON GEE, BONNIE & BEDA	52 TAMARACK RD	ANDOVER, NJ 0782	R-3	7.07		1.69		11992.74	2320	295	1
				361	2.02		TAMARACK RD	2	JOHNSON, ERIC C	50 TAMARACK RD	ANDOVER, NJ 0782	R-3	7.07		2.6		6965.93	2546	160	1
				361	2.03		12 GHOST PONY RD	2	KROTOFF, SOPHIA	71 TAYLORTOWN RD	MONTVILLE, NJ 07070	R-3	7.07		1.45		11453.9			0
				361	3		22 GHOST PONY RD	3A	FINN, MICHAEL & VICTORIA	22 GHOST PONY RD	ANDOVER, NJ 0782	R-3	7		1		18689.24			0
				361	3	QFARM	22 GHOST PONY RD	3B	FINN, MICHAEL F & VICTORIA LY	22 GHOST PONY RD	ANDOVER, NJ 0782	R-3	7		16.16		67.36	2190	181	1
				361	3.01		20 GHOST PONY RD	2	MATTHEWS, DAVID R & BARBARA	20 GHOST PONY RD	ANDOVER, NJ 0782	R-3	7.07		1.06		9064.57	2348	255	183500
				361	3.02		TAMARACK RD	1	JOHNSON GEE, BONNIE	52 TAMARACK RD	ANDOVER, NJ 0782	R-3	7.07		1		2651.66			0
				362	1		3 GHOST PONY RD	15F	JOHNSON, CAROLE A	3 GHOST PONY RD	ANDOVER, NJ 0782	R-2	7		5	WIDOW - D	0	3500	181	1
				362	1	QFARM	OLD INDIAN SPRINGS D	3B	JOHNSON, CAROLE A	3 GHOST PONY RD	ANDOVER, NJ 0782	R-2	7		19.57		81.54	2343	103	1
				362	1.01		11 GHOST PONY RD	1	JOHNSON, LAWRENCE E & CHERYL	111 PHEASANT LANE	CANADENSIS, PA 17015	R-3	7.07		3		2680.02			0
				362	1.02		15 GHOST PONY RD	2	HANSEN, TIMOTHY S	37 CATAMARAN CT	MT ARLINGTON, NJ 07033	R-3	7.07		1.61		10014.63	3431	926	159139
				362	1.03		25 GHOST PONY RD	2	LECKIE, GEOFFREY & SALVAS, JO	33 CRESCENT DRIVE SO	ANDOVER, NJ 0782	R-2	7		8.57		23872.03	3327	993	1
				362	1.04		1 GHOST PONY RD	2	FERREIRA, JOAO	1 GHOST PONY RD	ANDOVER, NJ 0782	R-4	7		5		18756.6	2872	246	640000
8		Yes		362	1.05		31 OLD INDIAN SPRINGS RD	3A	KIHM, GREGORY A	31 OLD INDIAN SPRING RD	ANDOVER, NJ 0782	R-2	7		1		13541.9	3431	643	415000
8		Yes		362	1.05	QFARM	31 OLD INDIAN SPRINGS	3B	KIHM, GREGORY A	31 OLD INDIAN SPRING RD	ANDOVER, NJ 0782	R-2	7		17.99		31.91	3431	643	415000
8				362	3	QFARM	OLD INDIAN SPRINGS RD	3B	CARDIA COMPANY, INC C/O IAT	48 WALL STREET, 30TH FL	NEW YORK, NY 10038	R-1	4		41.49		170.16			0
				362	4		OLD INDIAN SPRINGS RD	1	ENERGY TECHNOLOGY, INC	704 SW 10TH ST	BLUE SPRINGS, MO 64015	R-1	4		3.07		4140.56			0
				362	4	QFARM	OLD INDIAN SPRINGS RD	3B	ENERGY TECHNOLOGY, INC	704 SW 10TH ST	BLUE SPRINGS, MO 64015	R-1	4		61.33		251.7			0
				362	5	QFARM	OLD INDIAN SPRINGS RD	3B	TILCON NEW YORK, INC	PO BOX 550	THORNVILLE, OH 43151	R-1	4		3.6		14.18	3497	358	11500000
10		Yes		363	1	QFARM	OLD INDIAN SPRINGS RD	3B	TILCON NEW YORK, INC	PO BOX 550	THORNVILLE, OH 43151	R-1	4		27.4		113.44	3497	358	11500000
		Yes		363	2	QFARM	OLD INDIAN SPRINGS RD	3B	TILCON NEW YORK, INC	PO BOX 550	THORNVILLE, OH 43151	R-1	4		61.7		255.24	3497	358	11500000
				363	3		OLD INDIAN SPRINGS RD	1	PRICE, ROLAND N III	4003 PEPPERBUSH DR	GREENSBORO, NC 27409	OS	6		1.3		35.45	3051	326	10
				363	4		LACKAWANNA DR	1	VANDERBILT, ROBERT C	1900 SOUTH AVE	STATEN ISLAND, NY 10314	OS	6		2.2		1446.36	2153	5	1
				363	4.01		79 LACKAWANNA DR	2	CHAPARRO, DAVID A & JESSICA	79 LACKAWANNA DR	STANHOPE, NJ 07874	R-2	6		1.02		10521.56	3351	675	285000
				363	4.02		LACKAWANNA DR	2	DONOFRIO, WILLIAM	79 B LACKAWANNA DR	STANHOPE, NJ 07874	R-2	6		1.08		9280.81			0
				363	4.03		LACKAWANNA DR	15C	THE NJ NATURAL LANDS TRUST	22 S CLINTON AVE	TRENTON, NJ 08620	OS	6		27.47	VACANT LA	0			0
10				363	5		65B LACKAWANNA DR	3A	MEADE, STEVEN & D'AMBROSIO	65B LACKAWANNA DR	STANHOPE, NJ 07874	R-2	5		1		12878.99	3379	615	510000
10				363	5	QFARM	65B LACKAWANNA DR	3B	MEADE, STEVEN & D'AMBROSIO	65B LACKAWANNA DR	STANHOPE, NJ 07874	R-2	5		8.36		39			0
				363	6		75 LACKAWANNA DR	2	LOMBARDI, JOSEPH & ADRIENNE	75 LACKAWANNA DR	STANHOPE, NJ 07874	R-3	5.09		1.2		10374.37			0
				363	6.01		77 LACKAWANNA DR	2	KERR, DANIEL J & MARY B	77 LACKAWANNA DR	STANHOPE, NJ 07874	R-3	5.09		0.2		4489.67	2740	145	92000
				363	8		73 LACKAWANNA DR	2	RICAFRANCA, ARNEL & WILCOX,	73 LACKAWANNA DR	STANHOPE, NJ 07874	R-3	5.09		1.5		5296.23	3373	714	70000

Byram Township Tax Parcels

Trail Segment #	Park #	Targeted	Other Open Space	Block	Lot	Qual	Property Location	Property Class	Owner's Name	Owner's Mailing Address	City/State/Zip	Zone	Tax Map Page	Addtnl Lots	Acreeage	EPL Facility	Taxes 1	Deed Book	Deed Page	Sale Price
				363	9		71 LACKAWANNA DR	2	JODEXNIS, ROBERT & LINDA	71 LACKAWANNA DR	STANHOPE, NJ 078	R-3	5.09		0.43		6310.1			0
				363	10		69 LACKAWANNA DR	2	ZIELENSKI, MICHAEL G	69 LACKAWANNA DR	STANHOPE, NJ 078	R-3	5.09		2.02		8890.86	2737	167	1
				363	11		67 LACKAWANNA DR	2	RUBALLOS, WENDI	67 LACKAWANNA DR	STANHOPE, NJ 078	R-3	5.09		0.51		6303.01	3453	40	140000
				363	12		LACKAWANNA DR	15C	TOWNSHIP OF BYRAM	10 MANSFIELD DR	STANHOPE, NJ 078	R-3	5.09		0.63	RIGHT OF W	0			0
				364	2.04		72 LACKAWANNA DR	2	NGUYEN, HUNG VIET	72 LACKAWANNA DR	STANHOPE, NJ 078	R-2	5.09		1.7		9731.03	3156	127	357500
				364	3		74 LACKAWANNA DR	2	PRUCE, LESLIE M	74 LACKAWANNA DR	STANHOPE, NJ 078	R-2	5.09		2.8		10622.52	3060	28	1
	4			364	4		MANSFIELD DR	15C	TOWNSHIP OF BYRAM	10 MANSFIELD DR	STANHOPE, NJ 078	OS	5		13.87	RECREATION	0			0
11				364	4.01		11 MANSFIELD DR	15A	BOARD OF EDUCATION	11 MANSFIELD DR	STANHOPE, NJ 078	R-2	5		13.41	VACANT LA	0			0
				364	5		80 LACKAWANNA DR	2	MANGRELLA, JOSEPH V & SANDI	80 LACKAWANNA DR	STANHOPE, NJ 078	R-2	6		3		12375.6	3080	287	1
				364	5.01		LACKAWANNA DR	15C	NJ NATURAL LANDS TRUST	22 S CLINTON AVE CN 404	TRENTON, NJ 0862	OS	6		28.17	VACANT LA	0			0
				364	6		LUBBERS RUN	1	PRICE, ROLAND N III	4003 PEPPERBUSH DR	GREENSBORO, NC	R-2	6		4.4		99.26	3051	326	10
11				364	7		LUBBERS RUN	15C	NJ NATURAL LANDS TRUST	22 S CLINTON AVE CN 404	TRENTON, NJ 0862	OS	6		35	VACANT LA	0			0
12		2010 List		364	8		14 REIS AVE	4A	LAKE LACKAWANNA INVESTMEN	PO BOX 89	STANHOPE, NJ 078	R-2	6		7.5		14796.83			0
12		2010 List		364	8	QFARM	14 REIS AVE	3B	LAKE LACKAWANNA INVESTMEN	PO BOX 89	STANHOPE, NJ 078	R-2	6		252.4		744.45			0
				364	8.01		REIS AVE	15C	STATE OF NEW JERSEY D O T	CN 600	TRENTON, NJ 0862	OS	6		0.07	RAILROAD	0			0
				364	8.02		174 LAKE DR	2	BECK-VALIANTE, SUSAN	174 LAKE DR	STANHOPE, NJ 078	R-2	6.04		1.04		9929.55	3310	761	1
				364	8.03		172 LAKE DR	2	ZANDER, MARINA	1 JENNY LIND ST, APT 29	NETCONG, NJ 0785	R-2	6.04		1.24		10684.63	2739	334	342500
				364	8.04		170 LAKE DR	2	PILAT, PAUL & JEANNINE	170 LAKE DR	STANHOPE, NJ 078	R-2	6.04		1.21		9819.65	1861	100	160000
				364.01	1		1 MANSFIELD DR	2	COLACURCIO, MICHAEL A JR & N	1 MANSFIELD DR	STANHOPE, NJ 078	R-3	5.09		1		10301.77	2934	45	1
				364.01	2.01		68 LACKAWANNA DR	2	PREGNO, WILLIAM & SANDRA	68 LACKAWANA DR	BYRAM, NJ 07874	R-3	5.09		0.93		7518.95	3492	307	233500
				364.01	2.02		70 LACKAWANNA DR	2	SCHEESE, WALTER & CAROL	70 LACKAWANNA DR	STANHOPE, NJ 078	R-3	5.09		0.92		8483.19	1935	260	171495
				364.01	2.03		70-A LACKAWANNA DR	2	EKHELAR, MARTIN A & CHRISTIN	70-A LACKAWANNA DR	STANHOPE, NJ 078	R-3	5.09		1.2		8380.38	3290	229	236050
				365	1.01		56 RT 206	4A	PALADINO, ROBERT & GLENN	32 ANITA DR	EAST HANOVER, NJ	V-C	5		1		25431.83			0
				365	1.02		58 RT 206	4A	SOMERSET TIRE SERVICE % MAV	358 SAW MILL RIVER ROAD	MILLWOOD, NY 10	V-C	5		1		22156.25	1767	97	200000
				365	1.03		RT 206	15C	STATE OF NJ DOT	1035 PKWY AVE, PO BOX 616	TRENTON, NJ 0862	V-C	5		1.44	ROAD	0	1928	243	1
				365	2		54 RT 206	4B	H R S	PO BOX 8 54 RT 206	NETCONG, NJ 0785	V-C	5		6		27307.14	2107	75	200000
				365	3		RT 206	15C	TOWNSHIP OF BYRAM	10 MANSFIELD DR	STANHOPE, NJ 078	V-C	5		0.46	CEMETERIE	0			0
10, 11		Yes		365	5	B01	RT 206	4A	WESTERN WORLD, INC	PO BOX 37	NETCONG, NJ 0785	V-C	5		0		166.62			0
10, 11		Yes		365	5	QFARM	RT 206	3B	WESTERN WORLD, INC	PO BOX 37	NETCONG, NJ 0785	V-C	5		48.6		198.52			0
11				365	5.02		48 RT 206	2	HARTMAN, RUTH & VINCENT	48 RT 206	STANHOPE, NJ 078	R-4	5		1.63		9920.61			0
				365	6		10 BELLS LN	2	WALSH, JAMES & HELENE	10 BELLS LN	STANHOPE, NJ 078	R-3	5.09		0.66		9571.5	3209	324	330000
				365	7		30 LACKAWANNA DR	2	WILCKEN, WAYNE & SERRENA	30 LACKAWANNA DR	STANHOPE, NJ 078	R-3	5.09		1		6785.13	2763	103	225000
				365	8.01		32 LACKAWANNA DR	2	RADL, JUSTIN J & BARBARA	32 LACKAWANNA DR	STANHOPE, NJ 078	R-3	5.09		0.59		5983.96	3392	682	131000
				365	8.02		34 LACKAWANNA DR	2	BELL, DOUGLAS	36 LACKAWANNA DR	STANHOPE, NJ 078	R-3	5.09		0.653		7302.7	2407	324	1
				365	8.03		2 BELLS PATH	2	SMITH, THOMAS E & JANET E	6 HIGH ST	ANDOVER, NJ 0782	R-3	5.09		0.22		4874.38			0
				365	8.04		4 BELLS PATH	2	JORDAN, CHRISTOPHER	4 BELLS PATH	STANHOPE, NJ 078	R-3	5.09		0.24		5423.85	3399	985	152900
				365	8.05		6 BELLS PATH	2	PIECZONKA, STANLEY A & GRACI	6 BELLS PATH	STANHOPE, NJ 078	R-3	5.09		0.44		7139.63	3246	374	1
				365	8.06		11 BELLS LN	2	BUIS, JOEL R	11 BELLS LN	STANHOPE, NJ 078	R-3	5.09		0.28		5235.97	3065	141	1
				365	9		38 LACKAWANNA DR	2	BRESCIC, EJUB & KIJANA	38 LACKAWANNA DR	STANHOPE, NJ 078	R-3	5.09		0.64		7547.31	2658	333	203000
				365	10		42 LACKAWANNA DR	2	METCALF, JOHN D	42 LACKAWANNA DR	STANHOPE, NJ 078	R-3	5.09		1.61		7405.51			0
				365	10.01		40 LACKAWANNA DR	2	MAY, MARY	40 LACKAWANNA RD	STANHOPE, NJ 078	R-3	5.09		0.47		7802.55	2602	22	1
				365	11		46 LACKAWANNA DR	2	MOLLINARY, RITA	46 LACKAWANNA DR	STANHOPE, NJ 078	R-3	5.09		3		6813.49	3263	990	188000
				365	12		52 LACKAWANNA DR	2	HARRIS, BETTY E	52 LACKAWANNA DR	STANHOPE, NJ 078	R-3	5.09		2.13		8924.46			0
				365	13.01		54 LACKAWANNA DR	2	PURCELL, JOHNNIE	54 LACKAWANNA DR	STANHOPE, NJ 078	R-3	5.09		2		8646.26	3405	700	240000
				365	13.02		56 LACKAWANNA DR	2	ANDROSKY, ROBERT R & PATRIC	56 LACKAWANNA DR	STANHOPE, NJ 078	R-3	5.09		2.25		9254.15			0
				365	14		60 LACKAWANNA DR	2	LING, JEFFREY	60 LACKAWANNA DR	STANHOPE, NJ 078	R-3	5.09		1.25		7214.08	2447	242	1
				365	15.01		6 MANSFIELD DR	2	FOSTER, MARK & JANELLE	6 MANSFIELD DR	STANHOPE, NJ 078	R-3	5.09		0.48		8614.35	3224	918	306500
				365	15.02		4 MANSFIELD DR	2	VAN TUYL, NANCY & ANDROSKY	4 MANSFIELD DR	STANHOPE, NJ 078	R-3	5.09		0.45		9844.47	3505	148	134600
				365	15.03		66 LACKAWANNA DR	2	MINTZ, MICHELE	66 LACKAWANNA DR	BYRAM, NJ 07874	R-3	5.09		0.44		10039.44	3458	267	1
				365	15.04		64 LACKAWANNA DR	2	HUNSINGER, JENNY L & MYERS,	64 LACKAWANNA DR	STANHOPE, NJ 078	R-3	5.09		0.52		8032.97	3224	101	290000
				365	15.05		62 LACKAWANNA DR	2	RUGGIERO, LOUIS	62 LACKAWANNA DR	STANHOPE, NJ 078	R-3	5.09		0.46		6728.41	3342	292	1

Byram Township Tax Parcels

Trail Segment #	Park #	Targeted	Other Open Space	Block	Lot	Qual	Property Location	Property Class	Owner's Name	Owner's Mailing Address	City/State/Zip	Zone	Tax Map Page	Addtnl Lots	Acreeage	EPL Facility	Taxes 1	Deed Book	Deed Page	Sale Price
				365	15.06		8 MANSFIELD DR	2	DEJESUS, PAMELA	8 MANSFIELD DR	STANHOPE, NJ 078	R-3	5.09		0.9		9248.91	3495	873	10
10, 11				365	16		MANSFIELD DR	15A	BOARD OF EDUCATION	MANSFIELD DR	STANHOPE NJ 078	R-2	5		89.81	SCHOOLS	0			0
				365	16.01		MANSFIELD DR	15C	TOWNSHIP OF BYRAM	10 MANSFIELD DR	STANHOPE NJ 078	R-2	5		13	MUNICIPAL	0			0
10				365	17		50 LACKAWANNA DR	4A	CHEYENNE CORP	PO BOX 37	NETCONG, NJ 0785	F-P	5		15		36353.98			0
10				365	17	QFARM	50 LACKAWANNA DR	3B	CHEYENNE CORP	PO BOX 37	NETCONG, NJ 0785	F-P	5		73.82		304.87			0
				365	17.01	QFARM	LUBBERS RUN	3B	CHEYENNE CORP C/O WILD WES	PO BOX 37	NETCONG, NJ 0785	F-P	5		9.73		39			0
				365	17.02		77 BROOKWOOD DR	2	CARL, RANDY F & BARBARA	77 BROOKWOOD DR	STANHOPE, NJ 078	R-4	5.07		1.13		9149.65			0
				365	17.03		81 BROOKWOOD DR	2	PAVAN, SHAWN & DIANA	81 BROOKWOOD DR	STANHOPE, NJ 078	R-4	5.07		1.24		10496.75	3287	368	290000
				365	17.04		83 BROOKWOOD DR	2	LUMANI, AGRON & SINDIJE	83 BROOKWOOD DR	STANHOPE, NJ 078	R-4	5.07		1.12		10337.22	3352	101	215000
11				365	17.05		LACKAWANNA DR	15C	NJ D O T	PO BOX 600	TRENTON, NJ 0862	F-P	5		3.716	HIGHWAY	0			0
				365	17.06		12 BELLS LN	2	STABILE, MICHAEL & KATHLEEN	PO BOX 37	NETCONG, NJ 0785	F-P	5		1		6430.63			0
				365	18		82 BROOKWOOD DR	2	TONEY, MIMI D & SHELDON L	82 BROOKWOOD DR	STANHOPE, NJ 078	R-4	5.07		1.08		15091.07	1904	154	165000
				365	18.01		80 BROOKWOOD DR	2	EARLEY, DOUGLAS H	80 BROOKWOOD DR	STANHOPE, NJ 078	R-4	5.07		1.03		10652.73	2489	3	1
				365	18.02		78 BROOKWOOD DR	2	CHEN, QIQING	78 BROOKWOOD DR	STANHOPE, NJ 078	R-4	5.07		0.94		11287.28	3430	483	338000
				365	18.03		76 BROOKWOOD DR	2	FELDMAN, MICHAEL	76 BROOKWOOD DR	STANHOPE, NJ 078	R-4	5.07		0.92		10234.42	3205	820	375000
12	4			365	21		MANSFIELD DR	15C	TOWNSHIP OF BYRAM	10 MANSFIELD DR	STANHOPE NJ 078	R-2	6		21.8	MANSFIELD	0			0
				365.01	1		33 BROOKWOOD RD	2	HUMPHRIES, GARY N & MARGU	33 BROOKWOOD RD	STANHOPE, NJ 078	R-3	5.08		1.66		12348.93	2241	110	188000
				365.01	2		35 BROOKWOOD RD	2	JONES, TRISHA	35 BROOKWOOD RD	STANHOPE, NJ 078	R-3	5.08		0.92		8231.49	1868	341	1
				365.01	3		37 BROOKWOOD RD	2	BISBING, GLENN R III	37 BROOKWOOD RD	STANHOPE, NJ 078	R-3	5.08		0.92		8454.83	3332	832	1
				365.01	4		39 BROOKWOOD RD	2	MCVEIGH, DANIEL K & KRISTINA	39 BROOKWOOD RD	STANHOPE, NJ 078	R-3	5.08		0.92		8366.2	3234	873	10
				365.01	5		41 BROOKWOOD RD	2	ELLCOTT, BARBARA A	41 BROOKWOOD RD	STANHOPE, NJ 078	R-3	5.08		0.92		7550.85	2201	70	100
				365.01	6		43 BROOKWOOD RD	2	GIERING, ARLENE J	43 BROOKWOOD RD	STANHOPE, NJ 078	R-3	5.08		0.92		8633.77			0
				365.01	7		45 BROOKWOOD RD	2	SARNO, ANTHONY & AMELIA M	45 BROOKWOOD RD	STANHOPE, NJ 078	R-3	5.08		0.92		8352.02	2393	234	161000
				365.01	8		47 BROOKWOOD RD	2	ALLEN, JEFFREY R & CASSIERE-AL	47 BROOKWOOD RD	STANHOPE, NJ 078	R-3	5.08		0.92		9117.74	3390	577	260500
				365.01	9		49 BROOKWOOD RD	2	WEINBERG, DOUGLAS & MARIE	49 BROOKWOOD RD	STANHOPE, NJ 078	R-3	5.08		0.92		12818.72	3343	243	1
				365.01	10		51 BROOKWOOD RD	2	O'HERN, ROBYN & PREBOR, ERIC	51 BROOKWOOD RD	STANHOPE, NJ 078	R-3	5.08		0.92		9263.09	3505	504	325000
				365.01	11		53 BROOKWOOD RD	2	NOWLING, JEFFREY K & BARBAR	53 BROOKWOOD RD	STANHOPE, NJ 078	R-3	5.08		0.92		10915.06	1821	229	153500
				365.01	12		55 BROOKWOOD RD	2	PARRISH, PATRICK M & SHIMAM	55 BROOKWOOD RD	STANHOPE, NJ 078	R-3	5.08		0.92		8628.53	2908	32	335000
				365.01	13		57 BROOKWOOD RD	2	SILECCHIA, STEPHEN & ASHLEY	57 BROOKWOOD RD	STANHOPE, NJ 078	R-3	5.08		0.92		7923.08	3379	653	255000
				365.01	14		59 BROOKWOOD RD	2	BOWLES, ARTHUR J & SHARON	59 BROOKWOOD RD	STANHOPE, NJ 078	R-3	5.08		0.92		8935.1	3234	873	10
				365.01	15		61 BROOKWOOD RD	2	CATALANO, STEPHEN & KRISTIN	61 BROOKWOOD RD	STANHOPE, NJ 078	R-3	5.08		0.92		12606.02	3261	17	379900
				365.01	16		63 BROOKWOOD RD	2	RUTKOWSKI, DAVID G & DONNA	63 BROOKWOOD RD	STANHOPE, NJ 078	R-3	5.08		0.92		13102.32			0
				365.01	17		65 BROOKWOOD RD	2	DOLCE, JOSEPH & SUSAN M	65 BROOKWOOD RD	STANHOPE, NJ 078	R-3	5.08		0.92		10298.23			0
				365.01	18		67 BROOKWOOD RD	2	FOWLER, MATTHEW F & SMITH,	67 BROOKWOOD RD	STANHOPE, NJ 078	R-3	5.08		0.92		9408.43	3312	519	310000
				365.01	19		69 BROOKWOOD RD	2	BOUCHER, DARRIN S & KIMBERL	69 BROOKWOOD RD	STANHOPE, NJ 078	R-3	5.08		0.92		10735.96	3209	399	450000
				365.01	20		71 BROOKWOOD RD	2	GRIFF, STANLEY P & DONNA	71 BROOKWOOD RD	STANHOPE, NJ 078	R-3	5.08		0.99		9107.11	2116	276	215000
				365.01	21		73 BROOKWOOD RD	2	THOMSON, JEFFREY & HARRIET	73 BROOKWOOD RD	STANHOPE, NJ 078	R-3	5.08		0.88		10089.07			0
				365.01	22		75 BROOKWOOD RD	2	SHAH, JITENDRA K & NAYANA J	75 BROOKWOOD RD	STANHOPE, NJ 078	R-3	5.08		0.93		11173.84	2983	15	552000
				365.01	22.01		77 BROOKWOOD RD	2	SINGH, GURMEET & KAUR, PARN	77 BROOKWOOD RD	STANHOPE, NJ 078	R-3	5.08		0.93		10801.62	2314	112	285000
				365.01	22.02		79 BROOKWOOD RD	2	COLLINSON, JESSE & DONNA	79 BROOKWOOD RD	STANHOPE, NJ 078	R-3	5.08		1.03		11297.92	2799	269	419000
				365.01	22.03		BROOKWOOD RD	15C	TOWNSHIP OF BYRAM	10 MANSFIELD DR	STANHOPE, NJ 078	OS	5.08		2.67	VACANT LA	0			0
				365.02	1		2 BRIAR LN	2	CHAMBERLIN, THOMAS & JUSTI	2 BRIAR LN	STANHOPE, NJ 078	R-3	5.08		1.12		8490.28	2952	157	315000
				365.02	2		4 BRIAR LN	2	SALMON, KEITH W & DARCIE A	4 BRIAR LN	STANHOPE, NJ 078	R-3	5.08		0.92		9904.74	1843	38	0
				365.02	3		6 BRIAR LN	2	WOODIE, WILLIAM E & CONNIE	6 BRIAR LN	STANHOPE, NJ 078	R-3	5.08		0.92		11276.65	1877	75	220000
				365.02	4		8 BRIAR LN	2	MULLEN, KENNETH M	8 BRIAR LN	STANHOPE, NJ 078	R-3	5.08		0.92		12708.83	3214	534	1
				365.02	5		10 BRIAR LN	2	BIANCHINI, JOSEPH ET AL	10 BRIAR LN	STANHOPE, NJ 078	R-3	5.08		0.92		15973.77	3074	314	610000
				365.02	6		12 BRIAR LN	2	ABLESON, WF & NICOLE M	12 BRIAR LN	STANHOPE, NJ 078	R-3	5.08		0.92		11361.73	2272	185	192200
				365.02	7		14 BRIAR LN	2	RIEDENER, JOHN & JENNIFER	14 BRIAR LN	STANHOPE, NJ 078	R-3	5.08		0.92		11141.94	3242	56	341000
				365.02	8		16 BRIAR LN	2	MC CLOSKEY, TERENCE P & DON	16 BRIAR LN	STANHOPE, NJ 078	R-3	5.08		0.92		12563.48	1913	195	30000
				365.02	9		18 BRIAR LN	2	CORALLO, CHRISTOPHER & NAN	18 BRIAR LN	STANHOPE, NJ 078	R-3	5.08		0.92		12053	3246	811	335000
				365.02	10		20 BRIAR LN	2	BERRY, ROBERT J & JULIA P	20 BRIAR LN	STANHOPE, NJ 078	R-3	5.08		2.06		14077.2	2686	256	379900

Byram Township Tax Parcels

Trail Segment #	Park #	Targeted	Other Open Space	Block	Lot	Qual	Property Location	Property Class	Owner's Name	Owner's Mailing Address	City/State/Zip	Zone	Tax Map Page	Addtnl Lots	Acreeage	EPL Facility	Taxes 1	Deed Book	Deed Page	Sale Price
				365.03	1		17 BRIAR LN	2	PEACH, ROBERT G & KELLY D	17 BRIAR LN	STANHOPE, NJ 078	R-3	5.08		1.39		14935.09	3270	635	1
				365.03	3		11 BRIAR LN	2	MELTZ, DONALD J & BARBARA E	11 BRIAR LN	STANHOPE, NJ 078	R-3	5.08		1.44		11492.89			0
				365.03	4		9 BRIAR LN	2	RILINGER, ERIC L ET AL	9 BRIAR LN	STANHOPE, NJ 078	R-3	5.08		0.92		12028.19	1914	340	212000
				365.03	5		7 BRIAR LN	2	CAPONI, ANGELA	7 BRIAR LN	STANHOPE, NJ 078	R-3	5.08		0.92		10471.93	2595	270	243000
				365.03	6		5 BRIAR LN	2	LAGUARDIA, STEPHEN & JOANN	49 ROCKVIEW DR	CHESHIRE, CT 0641	R-3	5.08		0.92		9316.26			0
				365.03	7		3 BRIAR LN	2	UZEL, DEMET & SELIM	3 BRIAR LN	STANHOPE, NJ 078	R-3	5.08		0.92		7206.99	1809	40	150000
				365.03	8		1 BRIAR LN	2	GOFFREDO, MICHAEL & JOANNE	1 BRIAR LN	STANHOPE, NJ 078	R-3	5.08		1.16		8724.25			0
				365.03	9		34 BROOKWOOD RD	2	LUCCHESI, RONALD & MARIA	34 BROOKWOOD RD	STANHOPE, NJ 078	R-3	5.08		1.03		8242.13	2241	320	163640
				365.03	10		36 BROOKWOOD RD	2	CURTIS, CAROL A	36 BROOKWOOD RD	STANHOPE, NJ 078	R-3	5.08		0.98	DISABLED V	12325.97	3314	965	320000
				365.03	11		38 BROOKWOOD RD	2	KASPRZAK, JAMES E	38 BROOKWOOD RD	STANHOPE, NJ 078	R-3	5.08		0.92		8812.87	3359	557	1
				365.03	12		40 BROOKWOOD RD	2	MCKENNA, BRYAN & JILLIAN	40 BROOKWOOD RD	STANHOPE, NJ 078	R-3	5.08		0.92		9348.17	3258	877	230000
				365.03	13		42 BROOKWOOD RD	2	DIMARTINO, ANTONIO & JOSEPH	42 BROOKWOOD RD	STANHOPE, NJ 078	R-3	5.08		0.92		8405.2			0
				365.03	14		44 BROOKWOOD RD	2	CARNEVALE, GLENN G JR ET AL	44 BROOKWOOD RD	STANHOPE, NJ 078	R-3	5.08		0.99		8795.15	3505	382	190000
				365.03	15		46 BROOKWOOD RD	2	HESTER, MARTIN A III & ET AL	46 BROOKWOOD RD	STANHOPE, NJ 078	R-3	5.08		0.92		11383	2993	72	420000
				365.03	16		48 BROOKWOOD RD	2	WILLIAMS, STUART & STACY	48 BROOKWOOD RD	STANHOPE, NJ 078	R-3	5.08		0.98		7937.26	3043	79	380000
				365.03	17		50 BROOKWOOD RD	2	SISKO, JEFFREY & SISKO, AMAND	50 BROOKWOOD RD	BYRAM, NJ 07874	R-3	5.08		0.98		9245.36	3408	276	290000
				365.03	18		2 DEBBIE DR	2	SMITH, JODI & COUGHLAN, MEL	2 DEBBIE DR	STANHOPE, NJ 078	R-3	5.08		1.01		8855.41	3273	765	318000
				365.03	19		4 DEBBIE DR	2	FRANCO, VICTOR F JR & LISA	4 DEBBIE DR	STANHOPE, NJ 079	R-3	5.08		0.94		7838	2258	189	100
				365.03	20		2 JOAN DR	2	USEINI, TASIM & SHQIPE	2 JOAN DR	STANHOPE, NJ 078	R-3	5.08		0.87		7490.59	2914	29	1
				365.03	21		4 JOAN DR	2	REINHARDT, CHRISTOPHER & KA	4 JOAN DR	STANHOPE, NJ 078	R-3	5.08		1.06		11705.59	2830	236	425000
				365.03	22		6 JOAN DR	2	CLARK, WILLIAM S & LEEANN M	6 JOAN DR	STANHOPE, NJ 078	R-3	5.08		1.09		10432.94	2335	323	207000
				365.03	23		8 JOAN DR	2	SANTANDER BANK, NA	601 PENN ST 10-6438-FB7	READING, PA 1960	R-3	5.08		0.91		9984.42	3477	490	100
				365.03	24		10 JOAN DR	2	SZEKALSKI, ERYK	10 JOAN DR	STANHOPE, NJ 078	R-3	5.08		0.99		13460.37	3473	862	270000
				365.03	25		12 JOAN DR	2	DOYLE, JAMES & MCMAHON, DI	12 JOAN DR	STANHOPE, NJ 078	R-3	5.08		0.96		10284.05	3192	991	425000
				365.03	26		14 JOAN DR	2	MUNROE, ERIC & DAWN	14 JOAN DR	STANHOPE, NJ 078	R-3	5.08		0.95		9241.82	3358	198	304500
				365.03	27		16 JOAN DR	2	WASSON, DONALD ET AL	16 JOAN DR	STANHOPE, NJ 078	R-3	5.08		0.97		12042.37	3238	220	395000
				365.03	28		18 JOAN DR	2	MANNO, ROBERT & LISA	18 JOAN DR	STANHOPE, NJ 078	R-3	5.08		1.17		10099.71	3435	850	320000
				365.03	29		20 JOAN DR	2	GYRASZI, MICHAEL P & SARAH	20 JOAN DR	STANHOPE, NJ 078	R-3	5.08		1.06		10702.36	3247	89	1
				365.03	30		22 JOAN DR	2	DACHISEN, ROBERT G & KIM M	22 JOAN DR	STANHOPE, NJ 078	R-3	5.08		0.93		11900.57	2218	177	218500
				365.03	31		24 JOAN DR	2	LANE, JOHN	24 JOAN DR	STANHOPE, NJ 078	R-3	5.08		0.92		9277.27	3252	274	330000
				365.03	32		26 JOAN DR	2	PEER, SHAWN M & KARA L	26 JOAN DR	STANHOPE, NJ 078	R-3	5.08		0.92		10688.18	3348	689	1
				365.03	33		28 JOAN DR	2	PUZIO, DAVID C & LAURA L	28 JOAN DR	STANHOPE, NJ 078	R-3	5.08		1.68		10957.6	1875	99	237500
				365.04	1		25 JOAN DR	2	SZYSZKO, ANDRZEJ & SZADO, MA	25 JOAN DR	STANHOPE, NJ 078	R-3	5.08		0.97		15970.23	3468	216	1
				365.04	2		23 JOAN DR	2	CICCONI, PASQUALE G & CICC	23 JOAN DR	STANHOPE, NJ 078	R-3	5.08		0.92		12779.73	3163	121	455000
				365.04	3		21 JOAN DR	2	CAIN, GREGORY & PRIORE, VICT	21 JOAN DR	STANHOPE, NJ 078	R-3	5.08		1.88		12992.43	3379	63	375000
				365.04	5		15 JOAN DR	2	SIEJKOWSKI, ROBERT & KATHLEE	15 JOAN DR	STANHOPE, NJ 078	R-3	5.08		1.84		11149.03	2964	125	415000
				365.04	7		11 JOAN DR	2	BRENNAN, THOMAS & LISA	11 JOAN DR	STANHOPE, NJ 078	R-3	5.08		0.92		12134.54	3124	237	445000
				365.04	8		9 JOAN DR	2	KNORS, PAUL & GABRIELLE	9 JOAN DR	STANHOPE, NJ 078	R-3	5.08		1		11655.96	3267	491	0
				365.04	9		5 JOAN DR	1	HOMES BY FREDERICK, INC	PO BOX 986	SPARTA, NJ 07871	R-3	5.08		1.01		2967.17			0
				365.04	10		1 JOAN DR	2	BLESSON, MAUREEN & PITA, VIC	1 JOAN DR	STANHOPE, NJ 078	R-3	5.08		1.01		14406.88	2970	260	525000
				365.04	11		22 ROSS RD	2	ROMANELLI, PAUL & JEAN	22 ROSS RD	STANHOPE, NJ 078	R-3	5.08		0.98		9330.44			0
				365.04	12		24 ROSS RD	2	BISCHOFF HOLDINGS, LLC	366 SPARTA AVE	SPARTA, NJ 07871	R-3	5.08		0.93		8621.44	3452	276	134900
				365.04	13		26 ROSS RD	2	GODINE, AUGUST M JR	26 ROSS RD	STANHOPE, NJ 078	R-3	5.08		0.92		9872.83	3381	530	1
				365.04	14		28 ROSS RD	2	HOFFMAN, JENNIFER J & WINDE	28 ROSS RD	STANHOPE, NJ 078	R-3	5.08		0.96		9514.78	3239	341	322000
				365.04	15		30 ROSS RD	2	FEDERAL HOME LOAN MORTGAG	8200 JONES BRANCH DR	MCLEAN, VA 2210	R-3	5.08		0.97		11450.35	3363	333	100
				365.04	16		32 ROSS RD	1	BLANCO, ANDREA & ANTHONY	PO BOX 434	EFFORT, PA 18330	R-3	5.08		1.55		3353.57			0
				365.05	1		27 ROSS RD	2	HARIN, JOHN	27 ROSS RD	STANHOPE, NJ 078	R-3	5.08		1.16		8791.6	3346	919	247500
				365.05	2		25 ROSS RD	2	PITCH, MICHAEL P & MARIA	25 ROSS RD	STANHOPE, NJ 078	R-3	5.08		0.91		9043.3	1913	322	154000
				365.05	3		23 ROSS RD	2	BIALOBLOCKI, ANDRZEJ & EWA	23 ROSS RD	STANHOPE, NJ 078	R-3	5.08		1.01		9759.39	2523	50	185000
				365.05	4		21 ROSS RD	2	MELTZ, RICHARD & BONITA	21 ROSS RD	STANHOPE, NJ 078	R-3	5.08		0.95		7876.99			0
				365.05	5		19 ROSS RD	2	US BANK TRUST C/O RESICAP	3630 PEACHTREE RD NE	ATLANTA, GA 3032	R-3	5.08		0.99		8763.24	3481	118	100

Byram Township Tax Parcels

Trail Segment #	Park #	Targeted	Other Open Space	Block	Lot	Qual	Property Location	Property Class	Owner's Name	Owner's Mailing Address	City/State/Zip	Zone	Tax Map Page	Addtnl Lots	Acreeage	EPL Facility	Taxes 1	Deed Book	Deed Page	Sale Price
				365.05	6		17 ROSS RD	2	ANSALDI, ANTHONY & THERESA	17 ROSS RD	STANHOPE, NJ 078	R-3	5.08		0.99		10494.9			0
				365.05	7		15 ROSS RD	2	BAGHADOOST, MANSUREH	15 ROSS RD	STANHOPE, NJ 078	R-3	5.08		0.83		8897.95	3209	140	323000
				365.06	1		13 ROSS RD	2	CHIN, DALO A & YOUNG, PENNY	13 ROSS RD	STANHOPE, NJ 078	R-3	5.08		0.95		12301.15	2236	6	207500
				365.06	2		11 ROSS RD	2	URBAN, JOSEPH M JR	11 ROSS RD	STANHOPE, NJ 078	R-3	5.08		0.99		11769.4			0
				365.06	3		9 ROSS RD	2	MACIASZEK, JAMES P & WENDY	9 ROSS RD	STANHOPE, NJ 078	R-3	5.08		1.06		10751.99			0
				365.06	4		7 ROSS RD	2	KENT, JAIME	7 ROSS RD	STANHOPE, NJ 078	R-3	5.08		0.99		9128.38	3456	328	1
				365.06	5		5 ROSS RD	2	PARRISH, MARK R & MARILYN M	5 ROSS RD	STANHOPE, NJ 078	R-3	5.08		1.55		9472.24	2965	46	399900
				365.06	6		3 ROSS RD	2	ROMPERLE, MARKOS & ANTONC	3 ROSS RD	STANHOPE, NJ 078	R-3	5.08		1.01		10730.72	3367	847	378500
				365.06	7		64 BROOKWOOD RD	2	SCHNEIDER, JOSEPH & MARY	64 BROOKWOOD RD	STANHOPE, NJ 078	R-3	5.08		0.77		11925.38	2309	13	265000
				365.06	8		66 BROOKWOOD RD	2	FEHN, PARTICIA S	66 BROOKWOOD RD	STANHOPE, NJ 078	R-3	5.08		1.47		10479.02	3234	377	1
				365.06	9		68 BROOKWOOD RD	2	CHEMI, STEVEN	68 BROOKWOOD RD	STANHOPE, NJ 078	R-3	5.08		2		9745.21	3375	842	299900
				365.06	10		70 BROOKWOOD RD	2	LUMANI, SELVIJE	70 BROOKWOOD RD	BYRAM, NJ 07874	R-3	5.08		3.17		10429.39	3277	553	1
				365.06	12		74 BROOKWOOD RD	2	DASSAN, TAPINDER S	74 BROOKWOOD RD	STANHOPE, NJ 078	R-3	5.08		2.56		11911.2	3388	340	395000
		2010 List		365.06	23		BROOKWOOD RD	1	MC CONNELL, D J & ANN	PO BOX 111	STANHOPE, NJ 078	R-1	5.08		1.8		528.21			0
				365.06	24		OAKCREST	1	HOPATCONG LAND DEV C/O JER	590 BELLEVILLE TNPK # 15	KEARNEY, NJ 07031	R-1	5.08		13.5	PARK	1666.15			0
				365.06	25	QFARM	OAKCREST	3B	ROCKYWOOD PROPERTIES, LLC	235 MAIN STREET SUITE 164	MADISON, NJ 0794	R-1	5.08		13.15		53.18	2963	108	184000
				365.06	25.01	QFARM	OAKCREST	3B	STANHOPE MOUNTAIN ASSOCIA	9755 N 80TH PL	SCOTTSDALE, AZ 85	R-1	5.08		18.6		77.99			0
				365.07	1		54 BROOKWOOD RD	2	STERLING, JOHN	54 BROOKWOOD RD	STANHOPE, NJ 078	R-3	5.08		0.92		8968.85	3195	833	325000
				365.07	2		56 BROOKWOOD RD	2	BARON, JOSEPH J & KATHLEEN E	56 BROOKWOOD RD	STANHOPE, NJ 078	R-3	5.08		0.92		11648.87	1964	263	185000
				365.07	3		58 BROOKWOOD RD	2	SWINSON, WINIFRED I & GLENN	58 BROOKWOOD RD	STANHOPE, NJ 078	R-3	5.08		0.91		8892.56	3425	574	10
				365.07	4		60 BROOKWOOD RD	2	BAIRD, JOHN & DANITA	60 BROOKWOOD RD	STANHOPE, NJ 078	R-3	5.08		0.91		12386.23	1943	201	22000
				365.07	5		62 BROOKWOOD RD	2	BELFIORE, CHARLES & CATHERIN	62 BROOKWOOD RD	STANHOPE, NJ 078	R-3	5.08		0.88		8678.16			0
				365.07	6		4 ROSS RD	2	NATIELLO, PAUL & LINDA J	4 ROSS RD	STANHOPE, NJ 078	R-3	5.08		0.99		10464.84	2416	306	269000
				365.07	7		8 ROSS RD	2	DELANEY, JOHN M & BARBARA A	8 ROSS RD	STANHOPE, NJ 078	R-3	5.08		0.93		11262.47			0
				365.07	8		10 ROSS RD	2	RAABE, SAUL & ROBIN	10 ROSS RD	STANHOPE, NJ 078	R-3	5.08		0.94		12460.68	3311	300	1
				365.07	9		12 ROSS RD	2	CHICKEN, RONALD G & KATHRYN	12 ROSS RD	STANHOPE, NJ 078	R-3	5.08		0.95		11567.34			0
				365.07	10		3 DEBBIE DR	2	TARABOCCHIA, MARK A & IRENE	3 DEBBIE DR	STANHOPE, NJ 078	R-3	5.08		0.85		11439.72	3350	579	323000
				365.07	11		1 DEBBIE DR	2	GIEGER, ERICH & JENNIFER	1 DEBBIE DR	STANHOPE, NJ 078	R-3	5.08		0.92		8830.6	3052	326	355000
				365.08	1		STANHOPE RD	15C	STATE OF NJ, DOT	PO BOX 616	TRENTON, NJ 0862	R-1	6		0.51	SPARTA STA	0	2963	108	184000
				366	1		2 JEFFERSON LAKE RD	2	KRAFT, JOHN T & FINN, SUSAN E	2 JEFFERSON LAKES RD	STANHOPE, NJ 078	OS	5		0.2		8681.71	1971	124	1400000
				366	2		BYRAM AVE	15C	STATE OF NEW JERSEY D E P	JOHN FITCH PLZ	TRENTON, NJ 0862	OS	5		79.43	PARK	0			0
				366	3		JEFFERSON LAKE RD	15C	STATE OF NEW JERSEY D E P	LABOR & INDUSTRY BLDG	TRENTON, NJ 0862	OS	4		225.46	PARK	0			0
				366	3.01		38 JEFFERSON LAKE RD	1	KAGAN REALTY, LLC	PO BOX 612	SHORT HILLS, NJ 07	C-R	5		6.68		6785.13			0
				366	4		30 JEFFERSON LAKE RD	15C	STATE OF NEW JERSEY D E P	JOHN FITCH PLZ	TRENTON, NJ 0862	OS	4		0.2	PARK	0			0
				366	4	X	30 JEFFERSON LAKE RD	2	JEFFERSON LAKE TRAVEL CORPO	PO BOX 426	STANHOPE, NJ 07874	C-R	5		0		3899.5			0
				366	5		32 JEFFERSON LAKE RD	15C	STATE OF NEW JERSEY D E P	JOHN FITCH PLZ	TRENTON, NJ 0862	C-R	5		0.3	PARK	0			0
				366	5	BLDG	32A JEFFERSON RD	2	DOLAN, DONALD JR	PO BOX 7139	HACKETTSTOWN, N	C-R	5		0		0			0
				366	5	X	32 JEFFERSON LAKE RD	2	DOLAN, DONALD SR	PO BOX 7139	HACKETTSTOWN, N	C-R	5		0	PARK	0			0
				366	6		34 JEFFERSON LAKE RD	15C	STATE OF NEW JERSEY D E P	JOHN FITCH PLZ	TRENTON, NJ 0862	C-R	5		0.8	PARK	0			0
				366	6	X	34 JEFFERSON LAKE RD	2	JEFFERSON LAKE TRAVEL CORPO	PO BOX 426	STANHOPE, NJ 078	C-R	5		0	PARK	4168.92			0
				366	7		36 JEFFERSON LAKE RD	15C	STATE OF NEW JERSEY D E P	JOHN FITCH PLZ	TRENTON, NJ 0862	C-R	5		0.38	PARK	0			0
				366	8		SYCAMORE RD	15C	STATE OF NEW JERSEY D E P	JOHN FITCH PLZ	TRENTON, NJ 0862	OS	4		22.17	PARK	0			0
				366	9	B01	RT 206	4A	IAT REINSURANCE CO, INC	48 WALL ST 30TH FL	NEW YORK, NY 100	R-2	4		0		265.88			0
				366	9	B02	RT 206	4A	IAT REINSURANCE CO, INC	48 WALL ST 30TH FL	NEW YORK, NY 100	R-2	4		0		265.88			0
				366	9	B03	RT 206	4A	IAT REINSURANCE CO, INC	48 WALL ST 30TH FL	NEW YORK, NY 100	R-2	4		0		265.88			0
				366	9	QFARM	RT 206	3B	IAT REINSURANCE CO, INC	48 WALL ST 30TH FL	NEW YORK, NY 100	R-2	4		20.33		85.08	3122	55	525000
				366	10		RT 206	15C	STATE OF NEW JERSEY DEP	401 EAST STATE ST	TRENTON, NJ 0862	R-2	4		25.43	PARK	0	2694	129	1
				366	11		RT 206	15C	STATE OF NJ DEP	401 EAST STATE ST	TRENTON, NJ 0862	OS	4		54.13	PARK	0	1973	280	630000
				366	11.01		RT 206	15C	STATE OF NEW JERSEY D E P	401 EAST STATE ST CN-042	TRENTON, NJ 0862	OS	4		87.66	PARK	0			0
				366	11.02		RT 206	4A	CROWN ATLANTIC CO LLC, PMB	4017 WASHINGTON RD	MCMURRAY, PA 15	OS	4		2.5		5317.5			0
				366	11.02	CELL1	OFF RT 206	4A	CROWN ATLANTIC PMB 353 (VE	4017 WASHINGTON RDLEY RD	MCMURRAY, PA 15	OS	4		0		5118.98			0

Byram Township Tax Parcels

Trail Segment #	Park #	Targeted	Other Open Space	Block	Lot	Qual	Property Location	Property Class	Owner's Name	Owner's Mailing Address	City/State/Zip	Zone	Tax Map Page	Addtnl Lots	Acreeage	EPL Facility	Taxes 1	Deed Book	Deed Page	Sale Price
				366	11.02	CELL2	OFF RT 206	4A	CROWN ATLANTIC PMB 353 (HO	4017 WASHINGTON RD	MCMURRAY, PA 15	OS	4		0		9798.38			0
				366	11.02	CELL3	OFF RT 206	4A	CROWN ATLANTIC PMB 353 (AT	4017 WASHINGTON RD	MCMURRAY, PA 15	OS	4		0		9798.38			0
				366	11.02	CELL4	OFF RT 206	4A	CROWN ATLANTIC PMB 353 (T-N	4017 WASHINGTON RD	MCMURRAY, PA 15	OS	4		0		9798.38			0
				366	12		1 SUTTON LN	2	VANDERHOOF, CRAIG	1 SUTTON LN	ANDOVER, NJ 0782	R-2	4		2.76		9883.46	2943	64	250000
				366	12.01		1 SUTTON LN	15C	STATE OF NJ, DEPT OF ENVIR PR	DEP BLDG,401 EAST ST	TRENTON, NJ 0862	R-2	4		16.06	VACANT LA	0			0
				366	13		2 SUTTONS LN	2	DECKER, STEPHEN J & VICTORIA	PO BOX 197	NETCONG, NJ 0785	R-2	4		3.7		6090.31	2149	208	135000
				366	14		SOUTH SHORE RD	15C	STATE OF NEW JERSEY D E P	JOHN FITCH PLZ	TRENTON, NJ 0862	OS	3		22.28	PARK	0			0
9				367	1		WATERLOO RD	15C	STATE OF NEW JERSEY D E P	JOHN FITCH PLZ	TRENTON, NJ 0862	OS	5		3	PARK	0			0
9				368	1		WATERLOO RD	15C	STATE OF NEW JERSEY D E P	JOHN FITCH PLZ	TRENTON, NJ 0862	OS	5		4.56	PARK	0			0
9				369	1		WATERLOO RD	15C	STATE OF NEW JERSEY D E P	JOHN FITCH PLZ	TRENTON, NJ 0862	OS	5		3	PARK	0			0
9				369	2		WATERLOO RD	15C	STATE OF NEW JERSEY D E P	JOHN FITCH PLZ	TRENTON, NJ 0862	OS	5		2.54	PARK	0			0
				370	1		WATERLOO RD	15C	STATE OF NEW JERSEY D E P	JOHN FITCH PLZ	TRENTON, NJ 0862	OS	5		1.07	PARK	0			0
				370	2		WATERLOO RD	15C	STATE OF NEW JERSEY D E P	JOHN FITCH PLZ	TRENTON, NJ 0862	OS	5		55.44	PARK	0			0
				370	3		44 JEFFERSON LAKE RD	15C	STATE OF NEW JERSEY D E P	JOHN FITCH PLZ	TRENTON, NJ 0862	C-R	5		1.1	PARK	0			0
				370	3	X	44 JEFFERSON LAKE ROAD	2	STEWART, RUTH	44 JEFFERSON LAKE ROAD	STANHOPE, NJ 07874				0		0			0
				370	5		42 JEFFERSON LAKE RD	15C	STATE OF NEW JERSEY D E P	JOHN FITCH WAY	TRENTON, NJ 0862	C-R	5		1.2	PARK	0			0
				370	5	X	42 JEFFERSON LAKE RD	2	SOBEL, ANNE	42 JEFFERSON LAKE RD	STANHOPE, NJ 078	C-R	5		0	PARK	3261.4			0
				370	6		40 JEFFERSON LAKE RD	2	NISSENBAUM, SYLVIA C/O G NIS	2400 MORRIS AVE, STE 301	UNION, NJ 07083	C-R	5		1		8986.58	2491	110	1
				370	7		JEFFERSON LAKE RD	15C	STATE OF NEW JERSEY D E P	JOHN FITCH PLZ	TRENTON, NJ 0862	C-R	5		55.79	PARK	0			0
				370	7.01		JEFFERSON LAKE	4A	KAGAN REALTY, LLC	PO BOX 612	SHORT HILLS, NJ 07	C-R	5		7.76		44638.64	3277	507	1579100
				370	9		JEFFERSON LAKE	15C	STATE OF NEW JERSEY D E P	LABOR & INDUSTRY BLDG	TRENTON, NJ 0862	C-R	5		0.61	RECREATIO	0			0
				371	1		WATERLOO RD	15C	STATE OF NEW JERSEY D E P	JOHN FITCH PLZ	TRENTON, NJ 0862	OS	2		43.5	HISTORIC SI	0			0
				371	1.01		WATERLOO VILLAGE	15C	STATE OF NEW JERSEY DEP	PO BOX 412	TRENTON, NJ 0862	R-1	2.01		0.62	PARK	0	2630	266	350000
				371	2		525 VILLAGE OF WATERLOO	15C	STATE OF NEW JERSEY D E P	JOHN FITCH PLZ	TRENTON, NJ 0862	OS	2.01		0.62	PARK	0			0
				371	3		WATERLOO RD	15C	STATE OF NEW JERSEY D E P	JOHN FITCH PLZ	TRENTON, NJ 0862	OS	2.01		0.5	HISTORIC SI	0			0
				371	4		WATERLOO RD	15C	STATE OF NEW JERSEY D E P	JOHN FITCH PLZ	TRENTON, NJ 0862	OS	2.01		0.79	HISTORIC SI	0			0
				371	5		WATERLOO VILLAGE	15C	STATE OF NEW JERSEY D E P	JOHN FITCH PLZ	TRENTON, NJ 0862	OS	2.01		0.68	PARK	0			0
				371	6		WATERLOO VILLAGE	15C	STATE OF NEW JERSEY DEP	PO BOX 412	TRENTON, NJ 0862	OS	2.01		0.5	VILLAGE	0			0
				371	7		573 VILLAGE OF WATERLOO	15C	STATE OF NEW JERSEY DEP	401 EAST STATE ST	TRENTON, NJ 0862	OS	2.01		0.4	PARK	0			0
				371	8		WATERLOO RD	15C	STATE OF NEW JERSEY D E P	401 EAST STATE ST	TRENTON, NJ 0862	R-1	2.01		2.65	HISTORIC SI	0	2794	306	1400000
				371	9		WATERLOO RD	15C	STATE OF NEW JERSEY D E P	401 EAST STATE ST	TRENTON, NJ 0862	R-1	2.01		2.61	HISTORIC SI	0	2794	306	1400000
				371	10		WATERLOO RD	15C	STATE OF NEW JERSEY DEP	401 EAST STATE ST	TRENTON, NJ 0862	OS	2.01		0.25	PARK	0			0
				371	11		WATERLOO RD	15D	WATERLOO METHODIST CHURCH	PO BOX 416	STANHOPE, NJ 078	R-1	2.01		0.93	CHURCH	0			0
				371.01	1		WATERLOO RD	15C	STATE OF NEW JERSEY D E P	JOHN FITCH PLZ	TRENTON, NJ 0862	OS	2		10.2	PARK	0			0
				374	1		WATERLOO RD	15C	STATE OF NEW JERSEY D E P	JOHN FITCH PLZ	TRENTON, NJ 0862	OS	2.01		3.81	PARK	0			0
				375	1		WATERLOO RD	15C	STATE OF NEW JERSEY D E P	JOHN FITCH PLZ	TRENTON, NJ 0862	OS	2.01		3.4	PARK	0			0
				376	1		WATERLOO RD	15C	STATE OF NEW JERSEY D E P	JOHN FITCH PLZ	TRENTON, NJ 0862	OS	2.01		1.85	PARK	0			0
				377	2		750 WATERLOO RD	15C	PATRIOTS' PATH COUNCIL, INC	1 SADDLE RD	CEDAR KNOLLS, NJ	OS	2		58.99	PARK	0			0
				377.01	1		RT 80	15C	STATE OF NEW JERSEY D E P	JOHN FITCH PLZ	TRENTON, NJ 0862	OS	2.01		52.15	PARK	0			0
				377.02	1		RT 80	15C	STATE OF NEW JERSEY D E P	PO BOX 093	TRENTON, NJ 0862	OS	2.01		3.68	PARK	0			0
				377.03	1		WATERLOO RD	15C	STATE OF NEW JERSEY D E P	PO BOX 093	TRENTON, NJ 0862	OS	2.01		1.03	PARK	0			0
				377.04	1		WATERLOO RD	15C	STATE OF NEW JERSEY D E P	PO BOX 093	TRENTON, NJ 0862	OS	2.01		7.2	PARK	0			0
				378	1		750 WATERLOO RD	15D	PATRIOTS' PATH COUNCIL, INC	1 SADDLE RD	CEDAR KNOLLS, NJ	C-R	1		408.1	CAMP	0	3100	319	1
				378	2		WATERLOO RD	15C	STATE OF NEW JERSEY D E P	JOHN FITCH PLZ	TRENTON NJ 0862	OS	1		90	PARK	0			0
				378	3		OLD WATERLOO RD	15C	STATE OF NEW JERSEY D E P	JOHN FITCH PLZ	TRENTON, NJ 0862	OS	1		135	PARK	0			0
				379	1		WATERLOO RD	15C	STATE OF NEW JERSEY D E P	JOHN FITCH PLZ	TRENTON NJ 0862	OS	1		206	PARK	0			0
				379	3		OLD WATERLOO RD	15D	PATRIOTS' PATH COUNCIL, INC	1 SADDLE RD	CEDAR KNOLLS, NJ	C-R	1		2	CAMP	0	3100	319	1
				380	1		RT 206	15C	STATE OF NEW JERSEY D E P	JOHN FITCH PLZ	TRENTON, NJ 0862	OS	3		358	PARK	0			0
				380	2	QFARM	NORTH SHORE RD	3B	VAN VUGT, JOHN & DEBORAH	130 JACKSONVILLE RD	POMPTON PLAINS,	R-1	3		15.77		63.81	3293	709	2400000
		2010 List		380	3		NORTH SHORE RD	1	ROSE, E/O ELIZ C/O R L DENNIS	151 NORTH SHORE RD	ANDOVER, NJ 0782	R-3	3.06		22.5		9443.88			0
		2010 List		380	4	QFARM	RT 206	3B	WILCOCK, JOHN	PO BOX 602	ANDOVER, NJ 0782	R-1	3.06		12.26		230.43			0

Byram Township Tax Parcels

Trail Segment #	Park #	Targeted	Other Open Space	Block	Lot	Qual	Property Location	Property Class	Owner's Name	Owner's Mailing Address	City/State/Zip	Zone	Tax Map Page	Addtnl Lots	Acreeage	EPL Facility	Taxes 1	Deed Book	Deed Page	Sale Price
		2010 List		380	5		1 WHITE HALL HILL RD	3A	WILCOCK, JOHN	PO BOX 602	ANDOVER, NJ 0782	R-1	3.06		1		11429.08			0
		2010 List		380	5	QFARM	RT 206	3B	WILCOCK, JOHN	PO BOX 602	ANDOVER, NJ 0782	R-1	3.06		54		223.34			0
				380	6.02		3 WHITE HALL HILL RD	3A	MASLOW, RINA	PO BOX 439	ANDOVER, NJ 0782	R-2	3.06		1		15254.14	2760	115	1
				380	6.02	QFARM	3 WHITE HALL HILL RD	3B	MASLOW, RINA	PO BOX 439	ANDOVER, NJ 0782	R-2	3.06		10.59		42.54	2760	115	1
				380	6.03		5 WHITE HALL HILL RD	2	WROBLESKI, WILLIAM & ANNE M	151 SHOTWELL RD	NEWTON, NJ 0786	R-2	3.06		2.5		12056.55			0
				380	6.04		7 WHITE HALL HILL RD	2	FELGER, THOMAS L & ALISON M	7 WHITE HALL HILL RD	ANDOVER, NJ 0782	R-2	3.06		3.5		15995.04	3506	875	442500
				380	6.05		9 WHITE HALL HILL RD	2	RUDLOFF, TODD W & STEPHANIE	9 WHITEHALL HILL RD	ANDOVER, NJ 0782	R-2	3.06		1.2		14920.91	3103	330	575000
				380	7		WHITE HALL HILL RD	1	GARABRANT, NICOLE & KELLY, B	196 WHITEHALL RD	ANDOVER, NJ 0782	R-2	3.06		0.5		531.75	3495	476	272000
				380	8		186 WHITE HALL RD	2	H D L CORP/NED GLADSTEIN	540 PASSAIC AVE	WEST CALDWELL, N	R-1	3		48.47		37222.5	3410	923	1
		2010 List	Yes	381	1		WHITE HALL HILL RD	15C	STATE OF NJ DEP	401 EAST STATE ST	TRENTON, NJ 0862	R-2	3.06		1.2	VACANT LA	0	2343	94	1
				381	2		2 WHITE HALL HILL RD	2	MARTE, JESUS I & MARIBELL	2 WHITEHILL RD	ANDOVER, NJ 0782	R-2	3.06		1.8		8447.74	2745	165	1
				382	1		307 RT 206	2	FRANCISCO, MICHELLE	PO BOX 580	NETCONG, NJ 0785	OS	3.06		0.48		3612.36	3099	273	1
				383	1		10 WEASAUG TR	2	SEEKAMP, JOHN & ALICE	10 WEASAUG TR	ANDOVER, NJ 0782	R-5	3.04		0.11		10549.92	3329	333	1
				383	1.01		2 WEASAUG TR	2	SCHAEFFNER, LAUREN B & HARC	2 WEASAUG TR	ANDOVER, NJ 0782	R-5	3.04		0.48		10092.62	3346	795	330000
				383	2		SOUTH SHORE RD	15C	STATE OF NEW JERSEY	JOHN FITCH PLZ	TRENTON, NJ 0862	OS	3		7.8	PARK	0			0
				383	2.01		22 SOUTH SHORE RD	2	EDWARDS, MARK	22 SOUTH SHORE RD	ANDOVER, NJ 0782	OS	3		0		3924.32			0
				383	2.02		SOUTH SHORE RD	2	WHALEN, ELINOR	89 TURNBERRY CT	POUGHKEEPSIE, NY	OS	3		0		3732.89			0
				383	2.03		26 SOUTH SHORE RD	2	FLACHEK, STEPHEN & BERTHA	25 RAVINE DR	MATAWAN, NJ 077	OS	3		0		1400.28			0
				383	2.04		SOUTH SHORE RD	2	EKELAND, MARIE	4645 STONEHAVEN DR	COLUMBUS, OH 43	OS	3		0		758.63			0
				383	2.05		SOUTH SHORE RD	2	MUCHER, JANET & RAINSBERGE	30 SOUTH SHORE RD	ANDOVER, NJ 0782	OS	3		0		1315.2	3219	400	10
				383	2.06		32 SOUTH SHORE RD	2	BROWN, CHRISTOPHER ET AL	92 CLAPHAM AVE	MANHASSET, NY 1	OS	3		0		1332.92	2981	243	90000
				383	2.07		SOUTH SHORE RD	2	PETERSEN, CHRISTOPHER L	120 EVERGREEN LANE	CARLISLE, MA 0174	OS	3		0		2158.91			100000
				383	2.08		36 SOUTH SHORE RD	2	CAREY, CHRISTOPHER % MICHAEL	470 WEST END AVE APT 12-A	NEW YORK, NY 106	OS	3		0		1726.42			0
				383	2.09		38 SOUTH SHORE RD	2	MESCIA, NICHOLAS A JR & N A III	12 FRANKLIN ST, UNIT 1	CHARLESTOWN, MA	OS	3		0		2995.53			0
				383	2.1		40 SOUTH SHORE RD	2	PEDERSEN, ALICE	PO BOX 30386	STATEN ISLAND, NY	OS	3		0		1871.76			0
				383	2.11		SOUTH SHORE RD	2	WALSH, JENNIFER	134 GLENWOOD ROAD	FANWOOD, NJ 070	OS	3		0		2502.77			0
				383	2.12		44 SOUTH SHORE RD	2	PATRICIA E HANNAN IRR TRUST	50 COALE AVE	STATEN ISLAND, NY	OS	3		0		3881.78	3508	850	1
				383	2.13		SOUTH SHORE RD	2	CRANBERRY LK HSE TST C/O J M	2 COURTYARD LN	BRIELLE, NJ 08730	OS	3		0		1630.7	2382	284	78000
				383	2.14		SOUTH SHORE RD	2	AGUGLIARO, JOHN & PATRICIA	683 CRAIG AVE	STATEN ISLAND, NY	OS	3		0		1485.36			0
				383	2.15		SOUTH SHORE RD	2	RUSSO, SANDRA, ET AL	28 HIGHLAND AVE	FAIR HAVEN, NJ 07	OS	3		0		2385.79	3493	254	1
				383	4		WEASAUG TR	1	BROWN, CHRISTOPHER D & KAT	3 WEASAUG TR	ANDOVER, NJ 0782	R-5	3.04		0.04		127.62	3377	416	425000
				384	1		750 WATERLOO RD	15D	PATRIOTS' PATH COUNCIL, INC	1 SADDLE RD	CEDAR KNOLLS, NJ	C-R	1&2		397.55	CAMP	0	3100	319	1
				384	2		WATERLOO RD	15C	STATE OF NEW JERSEY D E P	JOHN FITCH PLZ	TRENTON NJ 0862	OS	1		330	PARK	0			0
				384	3		WATERLOO RD	15C	STATE OF NEW JERSEY D E P	JOHN FITCH PLZ	TRENTON, NJ 0862	OS	3		7.5	PARK	0			0
				384	4		SOUTH SHORE RD	15C	STATE OF NEW JERSEY D E P	JOHN FITCH PLZ	TRENTON, NJ 0862	OS	3		2	PARK	0			0
				384	5		WATERLOO RD	15C	STATE OF NEW JERSEY D E P	JOHN FITCH PLZ	TRENTON NJ 0862	OS	2&3		368	PARK	0			0
				384	6		WATERLOO RD	15C	STATE OF NEW JERSEY D E P	JOHN FITCH PLZ	TRENTON, NJ 0862	OS	2		650	PARK	0			0
				384	7		WATERLOO RD	15C	STATE OF NEW JERSEY D E P	JOHN FITCH PLZ	TRENTON, NJ 0862	OS	2		10	PARK	0			0
				384	8		568 WATERLOO RD	2	VALENTI, THOMAS	568 WATERLOO RD	STANHOPE, NJ 078	R-1	2		0.68		20812.7	3347	493	10
				384.01	1		WATERLOO RD	15C	STATE OF NEW JERSEY D E P	JOHN FITCH PLZ	TRENTON, NJ 0862	R-2	TM-2		2.3	PARK	0			0
				384.02	1		WATERLOO RD	15C	STATE OF NEW JERSEY D E P	JOHN FITCH PLZ	TRENTON, NJ 0862	R-1	TM-1		9.67	PARK	0			0
				384.02	2		WATERLOO RD	15C	STATE OF NJ DEP	JOHN FITCH PLAZA	TRENTON, NJ 0793	R-1	TM-1		4.78	VACANT LA	0	3100	319	1
				384.03	1		WATERLOO RD	15C	PATRIOTS' PATH COUNCIL, INC	1 SADDLE RD	CEDAR KNOLLS, NJ	OS	2.01		1.14	PARK	0			0
				385	1		BYRAM ISLAND	15C	STATE OF NEW JERSEY D O T	CN 600	TRENTON, NJ 0862	N-C	6		1.9	JUG HANDL	0			0
				385	2		BYRAM ISLAND	15C	STATE OF NEW JERSEY D E P	JOHN FITCH PLZ	TRENTON, NJ 0862	N-C	6		6	LAKE	0			0
				385	3		BYRAM ISLAND	15C	STATE OF NEW JERSEY D O T	CN 600	TRENTON, NJ 0862	N-C	6		22.14	JUG HANDL	0			0
				400	111		10 PEACH TREE ST	2	ZACHMAN, DAN & SOSIE	10 PEACH TREE ST	ANDOVER, NJ 0782	R-4	7.06		0.42		8412.29	2595	154	185400
				400	113		8 PEACH TREE ST	2	BUGGE, JERILYN	6059 PALLADIUM CT APT P1	ALEXANDRIA, VA 2	R-4	7.06		0.48		8178.32	3499	248	1
				400	115		6 PEACH TREE ST	2	NOVAK, JOSEPH F & MELODIE A	6 PEACH TREE ST	ANDOVER, NJ 0782	R-4	7.06		0.56		9555.47			0
				400	117		4 PEACH TREE ST	2	SHASHATY, ANTHONY J SR & AN	4 PEACH TREE ST	ANDOVER, NJ 0782	R-4	7.06		0.44		8763.24	3354	551	279000
				400	119		2 PEACH TREE ST	2	WHEELWRIGHT, JOHN & JANINE	2 PEACH TREE ST	BYRAM, NJ 07821	R-4	7.06		0.22		9840.92	3311	948	1

Byram Township Tax Parcels

Trail Segment #	Park #	Targeted	Other Open Space	Block	Lot	Qual	Property Location	Property Class	Owner's Name	Owner's Mailing Address	City/State/Zip	Zone	Tax Map Page	Addtnl Lots	Acreeage	EPL Facility	Taxes 1	Deed Book	Deed Page	Sale Price
				400	120		62 SLEEPY HOLLOW RD	2	BICHER, LEONARD & DANIELLE	62 SLEEPY HOLLOW RD	ANDOVER, NJ 0782	R-4	7.06		0.44		7905.35	3175	319	322500
				400	122		60 SLEEPY HOLLOW RD	2	CUTRONE, NICHOLAS J & MARY	60 SLEEPY HOLLOW RD	ANDOVER, NJ 0782	R-4	7.06		0.49		10837.07	2140	18	209900
				400	124		58 SLEEPY HOLLOW RD	2	GANGI, STEPHEN	58 SLEEPY HOLLOW RD	ANDOVER, NJ 0782	R-4	7.06		0.63		12081.36	3023	220	375000
				400	126		56A SLEEPY HOLLOW RD	2	MARTINELLI, TERI	56 A SLEEPY HOLLOW RD	ANDOVER, NJ 0782	R-4	7.06		0.82		13843.23	3278	230	1
				400	128		14 CROWS NEST RD	2	FEDERAL NATIONAL MORTGAGE	14221 DALLAS PKWY #1000	DALLAS, TX 75254	R-4	7.06		1.12		11166.75	3480	782	100
				400	130		12 CROWS NEST RD	2	RODRIGUEZ, DANIEL & LAUREN	12 CROW'S NEST RD	BYRAM, NJ 07821	R-4	7.06		1.09		11134.85	3345	481	310000
				400	132		8 CROWS NEST RD	2	LARABEE, WILLIAM & BREMBT, J	8 CROWS NEST RD	ANDOVER, NJ 0782	R-4	7.06		1.61		9855.1	3202	1	376000
				400	135		6 CROWS NEST RD	2	SCHWARTZ, BENNETT & ANNE	6 CROWS NEST RD	ANDOVER, NJ 0782	R-4	7.06		0.69		8706.52	3454	463	1
				400	136.02		4 CROWS NEST RD	4A	FOREST LAKES WATER CO	PO BOX 264	ANDOVER, NJ 0782	R-4	7.06		0.6		2127			0
				400	137.02		2 CROWS NEST RD	2	DUCH, ERIC	2 CROWS NEST	ANDOVER, NJ 0782	R-4	7.06		0.65		8624.99	2016	25	142500
				400	139		36 SLEEPY HOLLOW RD	2	SHUCOSKI, RAYMOND & BARBARA	36 SLEEPY HOLLOW RD	ANDOVER, NJ 0782	R-4	7.06		0.53		9773.57			0
				400	141		34 SLEEPY HOLLOW RD	2	COOMBS, SHELLY	PO BOX 445	ANDOVER, NJ 0782	R-4	7.06		1.53		9670.76	2766	279	279000
				400	143		32 SLEEPY HOLLOW RD	2	LEVY, STEVEN	32 SLEEPY HOLLOW RD	ANDOVER, NJ 0782	R-4	7.06		1.56		10230.87	2900	182	1
				400	145		28 SLEEPY HOLLOW RD	2	HAWS, JAMES & NICOLE	28 SLEEPY HOLLOW RD	ANDOVER, NJ 0782	R-4	7.06		0.77		10050.08	3365	744	309000
				400	148		30 SLEEPY HOLLOW RD	2	ABRAMO, PAUL L	30 SLEEPY HOLLOW RD	ANDOVER, NJ 0782	R-4	7.03		1.87		10103.25	2442	74	112500
				400	150		24 SLEEPY HOLLOW RD	2	GORMAN, ROBERT D & DOROTHY	24 SLEEPY HOLLOW RD	ANDOVER, NJ 0782	R-4	7.03		1.15		10620.82			0
				400	152		22 SLEEPY HOLLOW RD	2	CHOZICK, ROBERT & MARY CAROL	22 SLEEPY HOLLOW RD	ANDOVER, NJ 0782	R-4	7.03		0.82		9660.13	2000	132	187000
				400	154		20 SLEEPY HOLLOW RD	2	MASSARO, FRANK & PATRICIA M	20 SLEEPY HOLLOW RD	ANDOVER, NJ 0782	R-4	7.03		1.42		9059.17			0
				400	156		18 SLEEPY HOLLOW RD	2	MASON, JAMES A & DAWN M	18 SLEEPY HOLLOW RD	ANDOVER, NJ 0782	R-4	7.03		0.77		9936.64	2373	271	225000
				400	157		16 SLEEPY HOLLOW RD	1	MASON, JAMES A & DAWN M	18 SLEPPY HOLLOW RD	ANDOVER, NJ 0782	R-4	7.03		0.79		531.75	2060	126	5000
				400	158		14 SLEEPY HOLLOW RD	1	MORE, JOSEPH J & LISA E	12 SLEEPY HOLLOW RD	ANDOVER, NJ 0782	R-4	7.03		0.48		510.48	2627	70	16000
				400	159		12 SLEEPY HOLLOW RD	2	MORE, JOSEPH J & LISA E	12 SLEEPY HOLLOW RD	ANDOVER, NJ 0782	R-4	7.03		0.54		9716.85	2352	70	197000
				400	161		10 SLEEPY HOLLOW RD	1	WILSON, MICHAEL & KERRI	8 SLEEPY HOLLOW RD	ANDOVER, NJ 0782	R-4	7.03		0.27		287.15	3493	730	295750
				400	162		8 SLEEPY HOLLOW RD	2	WILSON, MICHAEL & KERRI	8 SLEEPY HOLLOW RD	ANDOVER, NJ 0782	R-4	7.03		0.68		9355.26	3493	730	295750
				400	164		6 SLEEPY HOLLOW RD	2	PERL, THOMAS J & KAREN L	6 SLEEPY HOLLOW RD	ANDOVER, NJ 0782	R-4	7.03		1.57		13720.85			0
				400	166		2 SLEEPY HOLLOW RD	2	MCCAIG, CHARLES G & SHIRLEY	2 SLEEPY HOLLOW RD	ANDOVER, NJ 0782	R-4	7.03		1.97		10822.89			0
				401	171		5 SLEEPY HOLLOW RD	2	RODRIGUES, RICARDO A & PARAS	5 SLEEPY HOLLOW RD	ANDOVER, NJ 0782	R-5	7.03		0.53		8869.59	3485	359	310000
				401	172		7 SLEEPY HOLLOW RD	2	REARDON, PATRICK J & CYNTHIA	7 SLEEPY HOLLOW RD	ANDOVER, NJ 0782	R-5	7.03		0.88		10897.33	3236	319	435000
				401	174		9 SLEEPY HOLLOW RD	2	BOLOGNINI, MARIE & HANSELL, J	9 SLEEPY HOLLOW RD	BYRAM, NJ 07821	R-5	7.03		0.97		10872.52	3387	939	324500
				401	179		17 SLEEPY HOLLOW RD	2	ZALESKI, RONALD & DEBRA M	17 SLEEPY HOLLOW RD	ANDOVER, NJ 0782	R-5	7.03		1.28		10333.68	3490	768	320000
				401	181		23 SLEEPY HOLLOW RD	2	KASPRZAK, SHERI M	23 SLEEPY HOLLOW RD	ANDOVER, NJ 0782	R-5	7.03		0.5		7848.63	3346	774	227500
				401	183		25 SLEEPY HOLLOW RD	2	KOONCE, GERALD D & MCKINLEY, J	25 SLEEPY HOLLOW RD	ANDOVER, NJ 0782	R-5	7.03		1.02		9794.84	3493	433	285000
				401	185		27 SLEEPY HOLLOW RD	1	GOULD, BARRETT & GRIFFITH, A	22 OLD STAGECOACH RD	ANDOVER, NJ 0782	R-5	7.03		0.64		1861.13	2845	226	1
				401	188		29 SLEEPY HOLLOW RD	2	MAYER, WILLIAM R JR	29 SLEEPY HOLLOW RD	ANDOVER, NJ 0782	R-5	7.06		0.6		9582.14	2603	74	1
				401	190		31 SLEEPY HOLLOW RD	2	CHUCK, CHRISTOPHER & KIMBERLY	31 SLEEPY HOLLOW RD	ANDOVER, NJ 0782	R-5	7.06		0.82		13166.13	2618	166	325000
				401	192		33 SLEEPY HOLLOW RD	2	ROSEFF, HARVEY S	33 SLEEPY HOLLOW RD	ANDOVER, NJ 0782	R-5	7.06		0.55		8972.4			0
				401	195		35 SLEEPY HOLLOW RD	2	CARDOZO, ANTHONY S & PATRICIA	35 SLEEPY HOLLOW RD	ANDOVER, NJ 0782	R-5	7.06		1.15		9052.08	1927	87	148000
				401	198		37 SLEEPY HOLLOW RD	2	GLASER, FRANK W	194 WALNUT ST	LIVINGSTON, NJ 07	R-5	7.06		0.74		9933.09	3468	54	178000
				401	201		41 SLEEPY HOLLOW RD	2	FRY, CLIFFORD B & JOANNE	41 SLEEPY HOLLOW RD	ANDOVER, NJ 0782	R-5	7.06		0.51		9933.09			0
				401	203		43 SLEEPY HOLLOW RD	2	GRISWOLD, SCOTT & PEGGIE	43 SLEEPY HOLLOW RD	ANDOVER, NJ 0782	R-5	7.06		0.57		11134.85	2506	104	205000
				401	204		45 SLEEPY HOLLOW RD	4A	FOREST LAKES CLUB	PO BOX 394	ANDOVER, NJ 0782	R-5	7.06		0.89		13999.21			0
				401	210		40 OLD STAGECOACH RD	1	FOREST LAKES CLUB	PO BOX 394	ANDOVER, NJ 0782	R-5	7.06		0.36		1003.24			0
				401	212		36 OLD STAGECOACH RD	2	ERNST, WILLIAM H	36 OLD STAGECOACH RD	ANDOVER, NJ 0782	R-5	7.06		0.45		8518.64	3240	624	100000
				401	214		34 OLD STAGECOACH RD	1	MAVRIKIDIS, JOHN D & HELEN	18 OVERLOOK AVE	WEST ORANGE, NJ	R-5	7.06		0.52		1804.41			0
				401	924		3 SLEEPY HOLLOW RD	2	WALSH, THOMAS P	3 SLEEPY HOLLOW RD	ANDOVER, NJ 0782	R-5	7.03		1		12815.18	1753	273	100
				402	227		56 SLEEPY HOLLOW RD	2	O'DEVEN, TARA & EVANCHIK, M	56 SLEEPY HOLLOW RD	ANDOVER, NJ 0782	R-4	7.06		0.44		7660.75	2246	43	142000
				402	228		15 CROWS NEST RD	2	OPPERMAN, THOMAS & SIOBAN	15 CROWS NEST RD	ANDOVER, NJ 0782	R-4	7.06		0.28		8841.23	2381	133	145000
				402	229		13 CROWS NEST RD	2	PADO, MELISSA & DINULOS, EARL	13 CROWS NEST RD	BYRAM, NJ 07821	R-4	7.06		0.76		9146.1	3403	502	252500
				402	231		11 CROWS NEST RD	2	NOSENCHUK, ROBERT & WENDI	11 CROWS NEST RD	ANDOVER, NJ 0782	R-4	7.06		0.71		10397.49	1861	37	153000
				402	233		9 CROWS NEST RD	2	SCHEIDT, DONALD & JOANNE	9 CROWS NEST RD	ANDOVER, NJ 0782	R-4	7.06		0.6		9181.55			0
				402	235		7 CROWS NEST RD	2	GIMLER, JOHN R JR, & CAROL J	7 CROWS NEST RD	ANDOVER, NJ 0782	R-4	7.06		0.58		8589.54			0

Byram Township Tax Parcels

Trail Segment #	Park #	Targeted	Other Open Space	Block	Lot	Qual	Property Location	Property Class	Owner's Name	Owner's Mailing Address	City/State/Zip	Zone	Tax Map Page	Addtnl Lots	Acreeage	EPL Facility	Taxes 1	Deed Book	Deed Page	Sale Price
				402	237		3 CROWS NEST RD	2	HYNISON, RYAN A & TANYA M	3 CROWS NEST RD	ANDOVER, NJ 0782	R-4	7.06		0.43		8188.95	3352	752	235000
				402	239		1 CROWS NEST RD	2	FREEMAN, MARCUS & MARTINA	1 CROW'S NEST RD	ANDOVER, NJ 0782	R-4	7.06		0.36		7745.83	3333	977	1
				402	241		40 SLEEPY HOLLOW RD	2	BLACKWELL, BONNIE	40 SLEEPY HOLLOW RD	ANDOVER, NJ 0782	R-4	7.06		0.53		8222.55	3371	87	259000
				402	243		42 SLEEPY HOLLOW RD	2	DEVITO, STEPHEN M & COLLEEN	42 SLEEPY HOLLOW RD	ANDOVER, NJ 0782	R-4	7.06		0.62		9637.01	2501	279	185000
				402	245		44 SLEEPY HOLLOW RD	2	SCIALPI, LEONARD G & ROSIAK, H	44 SLEEPY HOLLOW RD	ANDOVER, NJ 0782	R-4	7.06		0.63		9575.05	2856	1	295000
				402	247		46 SLEEPY HOLLOW RD	2	DIETZ, ERIC C & TARA A	46 SLEEPY HOLLOW RD	ANDOVER, NJ 0782	R-4	7.06		0.6		12762	3231	284	450000
				402	249		48 SLEEPY HOLLOW RD	2	SCHMITT, MICHAEL H	48 SLEEPY HOLLOW RD	ANDOVER, NJ 0782	R-4	7.06		0.41		7355.88	3269	379	1
				402	251		50 SLEEPY HOLLOW RD	2	EYRICH, CHRISTINE M	50 SLEEPY HOLLOW RD	ANDOVER, NJ 0782	R-4	7.06		0.31		7426.78	1875	7	77000
				402	252		52 SLEEPY HOLLOW RD	2	DAUM, BONNIE	52 SLEEPY HOLLOW RD	ANDOVER, NJ 0782	R-4	7.06		0.3		8440.65	3343	853	241000
				402	253		54 SLEEPY HOLLOW RD	2	POPE, MICHAEL J & MICHELE Y	54 SLEEPY HOLLOW RD	ANDOVER, NJ 0782	R-4	7.06		0.29		8812.87	2033	245	135000
				403	41		5 CONRAD STRASSE	2	TABOR, TERENCE & LINDA	5 CONRAD STRASSE	ANDOVER, NJ 0782	R-4	7.06		0.59		8975.94	1870	224	170000
				403	43		3 CONRAD STRASSE	2	HICKEY, FRANCIS A & LYNN M	3 CONRAD STRASSE	ANDOVER, NJ 0782	R-4	7.06		0.45		7242.44	2154	207	145000
				403	45		1 CONRAD STRASSE	2	KEPLER, THOS A & JOANNE M	1 CONRAD STRASSE	ANDOVER, NJ 0782	R-4	7.06		1.1		8683.4			0
				403	49		67 SLEEPY HOLLOW RD	2	DRY, JONATHAN R	67 SLEEPY HOLLOW RD	ANDOVER, NJ 0782	R-4	7.06		1.52		9387.16	3433	917	320000
				403	51		65 SLEEPY HOLLOW RD	2	DEANGELIS, JOHN & DANA	65 SLEEPY HOLLOW RD	ANDOVER, NJ 0782	R-4	7.06		0.95		7281.43	3271	675	198000
				403	53		63 SLEEPY HOLLOW RD	2	MONAHAN, JOHN & COLLEEN	63 SLEEPY HOLLOW RD	ANDOVER, NJ 0782	R-4	7.06		0.74		8745.52	3319	851	275000
				403	55		61 SLEEPY HOLLOW RD	2	MONESMITH, FREDERICK L & CA	61 SLEEPY HOLLOW RD	ANDOVER, NJ 0782	R-4	7.06		0.81		11375.91	1769	32	205000
				403	58		59 SLEEPY HOLLOW RD	2	AZIMOV, DMITRIY	59 SLEEPY HOLLOW RD	ANDOVER, NJ 0782	R-4	7.06		0.58		9404.89	3408	667	310000
				403	61		57 SLEEPY HOLLOW RD	2	BOYLE, BRADLEY E & LAURIE S	57 SLEEPY HOLLOW RD	ANDOVER, NJ 0782	R-4	7.06		0.78		9844.47	2740	84	217000
				403	63		55 SLEEPY HOLLOW RD	2	HELFRICH, DAVID	55 SLEEPY HOLLOW RD	ANDOVER, NJ 0782	R-4	7.06		1.08		11312.1	3505	677	1
				403	65		53 SLEEPY HOLLOW RD	2	FESTA, JOHN P & DIANE A	53 SLEEPY HOLLOW RD	ANDOVER, NJ 0782	R-4	7.06		0.73		10922.15	3291	597	245000
				403	67		51 SLEEPY HOLLOW RD	2	ACEVEDO, LUIS & COOK, LESLIE	51 SLEEPY HOLLOW RD	ANDOVER, NJ 0782	R-4	7.06		0.44		8454.83	2638	272	200000
				403	69		50 OLD STAGECOACH RD	2	STOUT, DOUGLAS K & EILEEN H	50 OLD STAGECOACH RD	ANDOVER, NJ 0782	R-4	7.06		0.46		11826.12	2537	55	289900
				403	71		52 OLD STAGECOACH RD	2	MOESER, JAMES & LINDA	52 OLD STAGECOACH RD	ANDOVER, NJ 0782	R-4	7.06		0.39		9417.22			0
				403	73		54 OLD STAGECOACH RD	2	NEUWERTH, GARY E & RANDI L	PO BOX 453	ANDOVER, NJ 0782	R-4	7.06		0.57		9993.36	3203	82	0
				403	75		56 OLD STAGECOACH RD	2	THOMAS, JAMES J & CAROL P	56 OLD STAGECOACH RD	ANDOVER, NJ 0782	R-4	7.06		0.35		8328.9			0
				403	77		4 SANDYS RD	2	CASTELLUCCIO, ANTHONY & DE	4 SANDYS RD	ANDOVER, NJ 0782	R-4	7.06		0.4		10276.96	2076	123	157000
				403	78		6 SANDYS RD	2	BUCKLEY, TERENCE	6 SANDY'S RD	ANDOVER, NJ 0782	R-4	7.06		2.04		8550.54	3323	126	233000
				403	81		8 SANDYS RD	2	PLATT, DAVID A	153 HARRINGTON RD	CLIFTON, NJ 07012	R-4	7.06		0.65		8571.81	3498	277	141000
				403	83		12 SANDYS RD	2	CORLETO, JOSEPH & DELAOSA,S	12 SANDY'S RD	ANDOVER, NJ 0782	R-4	7.06		0.65		9139.01	3421	629	255000
				404	24		15 SANDYS RD	2	KUDUK JOHN F & MARY J	15 SANDYS RD	ANDOVER, N J 078	R-5	7.06		0.31		8635.62			0
				404	25.01		13 SANDYS RD	2	SABATINI, JOSEPH & ROXANNE	13 SANDYS RD	ANDOVER, NJ 0782	R-5	7.06		0.32		8096.78	1787	161	133500
				404	27		11 SANDYS RD	2	SANTOS, PHILLIP	11 SANDYS RD	ANDOVER, NJ 0782	R-5	7.06		0.53		8972.4	3392	922	186000
				404	29		9 SANDYS RD	2	HOFMANN, JOHN L & CLARE	PO BOX 405	ANDOVER, NJ 0782	R-5	7.06		0.26		7735.19			0
				404	30		7 SANDYS RD	2	HOGLUND, PETER C & JACQUELI	7 SANDYS RD	ANDOVER, NJ 0782	R-5	7.06		0.27		8557.63	3316	74	254000
				404	32		3 SANDYS RD	2	KANE, PAUL & THERESA	3 SANDYS RD	ANDOVER, NJ 0782	R-5	7.06		0.424		7947.89	2560	321	229900
				404	33		1 SANDYS RD	2	WELCH, ROBERT A & ELLEN	1 SANDYS RD	ANDOVER, NJ 0782	R-5	7.06		0.22		7823.82			0
				404	34		23 CRESCENT DR SO	2	APPLGATE, CHRISTOPHER	23 CRESCENT DRIVE SOUTH	BYRAM, NJ 07874	R-5	7.06		0.29		7706.83	3472	941	282000
				404	35		25 CRESCENT DR SO	2	FULLMAN, VINCENT	25 CRESCENT DR SO	ANDOVER, NJ 0782	R-5	7.06		0.45		8738.43	3408	429	263000
				404	37		29 CRESCENT DR SO	2	VANAUKEN, TRACY & RALPH	29 CRESCENT DR	ANDOVER, NJ 0782	R-5	7.06		0.21		7302.7	3396	84	1
				404	38		31 CRESCENT DR SO	2	REDUS, GLEN & MARY	31 CRESCENT DR SO	ANDOVER, NJ 0782	R-5	7.06		0.2		10149.34	2092	173	164000
				404	39		33 CRESCENT DR SO	2	SALVAS, ADRIEN J & JOAN L	33 CRESCENT DR SO	ANDOVER, NJ 0782	R-5	7.06		0.37		9447.43			0
				405	1		41 CRESCENT DR SO	2	DOCKERY, FRANCIS P III ET AL	41 CRESCENT DR SO	ANDOVER, NJ 0782	R-5	7.06		0.56		8539.91	1852	247	177000
				405	3		137 ROSEVILLE RD	2	SHANNON, MATTHEW & STAGE	137 ROSEVILLE RD	ANDOVER, NJ 0782	R-5	7.06		0.55		10106.8	3280	143	295000
				405	5		135 ROSEVILLE RD	2	WIDNER, CHARLES & BROWN, BI	135 ROSEVILLE RD	ANDOVER, NJ 0782	R-5	7.06		0.63		8508	1932	239	160000
				405	7		133 ROSEVILLE RD	2	DEPIERO, ROGER & DEBRA	133 ROSEVILLE RD	ANDOVER, NJ 0782	R-5	7.06		0.52		8858.96	3170	83	357500
				405	9		131 ROSEVILLE RD	2	DEBLOCK, RONALD & NADINE	131 ROSEVILLE RD	ANDOVER, NJ 0782	R-5	7.06		0.59		7043.92	2365	350	165000
				405	11		75 SLEEPY HOLLOW RD	2	DI STEFANO, PATRICK & VIENNA	75 SLEEPY HOLLOW RD	ANDOVER, NJ 0782	R-5	7.06		0.53		8678.16	3359	508	275000
				405	13		2 CONRAD STRASSE	2	SAWICKI, JOSEPH & STELLA	2 CONRAD STRASSE	ANDOVER, NJ 0782	R-5	7.06		0.49		8334.3	2754	271	289000
				405	15		4 CONRAD STRASSE	2	LUBA, LAWRENCE P & KIMBERLY	4 CONRAD STRASSE	ANDOVER, NJ 0782	R-5	7.06		0.63		9858.65	2317	177	162000
				405	17		6 CONRAD STRASSE	2	RAFFERTY, RAYMOND F & JILL E	6 CONRAD STRASSE	ANDOVER, NJ 0782	R-5	7.06		0.63		9461.61	3300	225	1

Byram Township Tax Parcels

Trail Segment #	Park #	Targeted	Other Open Space	Block	Lot	Qual	Property Location	Property Class	Owner's Name	Owner's Mailing Address	City/State/Zip	Zone	Tax Map Page	Addtnl Lots	Acreage	EPL Facility	Taxes 1	Deed Book	Deed Page	Sale Price
				405	19		8 CONRAD STRASSE	2	BALLANCE, JEFFERY & GERALYNI	8 CONRAD STRASSE	ANDOVER, NJ 0782	R-5	7.06		0.6		7947.89	2959	19	364800
				405	21		39 CRESCENT DR SO	2	WALSH, BRIAN T & MARYANN E	39 CRESCENT DR SO	ANDOVER, NJ 0782	R-5	7.06		0.53		8706.52	2367	197	148000
				406	86		76 SLEEPY HOLLOW RD	2	BRAY, WILLIAM JR & ANGELA	76 SLEEPY HOLLOW RD	ANDOVER, NJ 0782	R-4	7.06		0.34		8841.23	3190	299	320000
				406	88		125 ROSEVILLE RD	2	SMITH, JOHN M & ROSEMARY	125 ROSEVILLE RD	ANDOVER, NJ 0782	R-4	7.06		0.51		8437.1	1943	48	162000
				406	90		123 ROSEVILLE RD	2	SHERTZ, JAMES E JR & KELLY A	123 ROSEVILLE RD	ANDOVER, NJ 0782	R-4	7.06		0.54		8897.95	2971	335	375000
				406	92		11 PEACH TREE ST	2	US BANK TRUST C/O RESICAP	3630 PEACHTREE RD NE	ATLANTA, GA 3032	R-4	7.06		0.56		7756.46	3465	946	100
				406	94		7 PEACH TREE ST	2	LAURIDSEN, BRIAN	7 PEACH TREE ST	ANDOVER, NJ 0782	R-4	7.06		0.6		9082.29	2955	112	330000
				406	96		5 PEACH TREE ST	2	SCHOFFSTALL, JAMES & GLYNNIS	5 PEACH TREE ST	ANDOVER, NJ 0782	R-4	7.06		0.39		9351.71	3136	45	335000
				406	98		3 PEACH TREE ST	2	MACHLER, WALTER F & KERR, KA	671 GROSSAMER WING WAY	SEBASTIAN, NJ 329	R-4	7.06		0.44		9096.47			0
				406	101		66 SLEEPY HOLLOW RD	2	TUCKER, WILLIAM J & ALICJA	PO BOX 3	ANDOVER, NJ 0782	R-4	7.06		0.41		10259.23	2748	128	324500
				406	103		68 SLEEPY HOLLOW RD	2	MAIDA, DAVID JR & HERMINIA	68 SLEEPY HOLLOW RD	ANDOVER, NJ 0782	R-4	7.06		0.64		11351.09	3419	390	333500
				406	105		70 SLEEPY HOLLOW RD	2	VERBEEK, LOIS M	PO BOX 25	ANDOVER, NJ 0782	R-4	7.06		0.69		10521.56	2771	236	1
				406	107		72 SLEEPY HOLLOW RD	2	MCALISTER, JAMES E	72 SLEEPY HOLLOW RD	BYRAM, NJ 07821	R-4	7.06		0.6		9656.58	2739	62	237522
				406	109		74 SLEEPY HOLLOW RD	2	CASSO, ANNE MARIE	74 SLEEPY HOLLOW RD	ANDOVER, NJ 0782	R-4	7.06		0.41		7692.65	2662	306	197500
				9999	1		.	6A	NJ BELL TEL C/O DUFF & PHELPS	PO BOX 2749	ADDISON, TX 75015				0		0			0
				9999	2		.	6A	UNITED TELEPHONE CO NJ ACCG	PO BOX 7909	OVERLAND PARK, KS 66207				0		0			0

Byram Township Green Asset Inventory

Inflation Rate
3%

Inventory Items (unit)	Qty	Cost Estimates			Useful Life	Replacement	
		Unit	Year	Install Year		Cost	Year
C.O. Johnson Park							
Map							
Fields/ Courts							
Backstops (each)	4	\$ 15,179	2010		20	\$ 109,660	2030
Benches/Dugouts (each)	6	\$ 10,000	2020	1975	20	\$ 60,000	2020
Grandstands/ bleachers (each)	5	\$ 2,151	2020	2000	20	\$ 10,755	2020
Football Field Goal (each)	2	\$ 3,402	2020	1975	30	\$ 6,804	2020
Football Field Lights (each)	2	\$ 5,000	2020	1975	30	\$ 10,000	2020
Irrigation infrastructure / well (each)	1	\$ 25,000	2020	2005	30	\$ 38,949	2035
Water Cannon (each)	1	\$ 12,000	2020	2002	20	\$ 12,731	2022
Fencing - Football Field/Area 1 (LF)	1000	\$ 11	2020	1975	20	\$ 11,000	2020
Fencing - Field 1 (LF)	685	\$ 16	2020	2010	20	\$ 12,706	2025
Fencing - Field 1 - 16 Foot Tall (LF)	100	\$ 46	2020	2010	20	\$ 5,333	2025
Fencing - Field 2 (LF)	750	\$ 16	2020	1978	20	\$ 13,911	2025
Fencing - Field 3 (LF)	1000	\$ 16	2020	2010	20	\$ 18,548	2025
Fencing - Field 4 (LF)	525	\$ 16	2020	2010	20	\$ 9,738	2025
Fencing - Non-Field (LF)	1835	\$ 16	2020	2010	20	\$ 34,036	2025
Fencing - Misc Gates (each)	6	\$ 1,000	2020	2010	20	\$ 6,000	2020
Tennis Courts (each)	3	\$ -	2020	2003	20	\$ -	2020
Tennis Court Resurfacing (3 courts)	1	\$ 55,000	2019	2020	20	\$ 88,259	2035
Basketball Court (court)	1	\$ 50,000	2020	2004	20	\$ 50,000	2020
Skateboard Park (each)	1	\$ 57,765	2007	2007	25	\$ 120,947	2032
Playground (entire)	1	\$ 250,000	2019	1998	15	\$ 281,377	2023
Parking Areas							
Area of Pavement (SF)	69,391	\$ 1.75	2020	2000	15	\$ 140,776	2025
Parking Stall Striping (\$20/Stall)	75	\$ 20	2020	2000	2	\$ 1,500	2020
Area of Stone (SF)	100,689	\$ 2.50	2020	2012	10	\$ 251,723	2020
Curbing around parking areas (LF)	0	\$ 20	2020	0	0	\$ -	
Wood Beam Guide Railing - Fieldhouse (LF)	650	\$ 7.10	2008	2008	20	\$ 6,580	2020
Wood Beam Guide Railing - Back Lot (LF)	615	\$ 7.10	2008	2005	20	\$ 6,226	2020
Wood Beam Guide Railing - Back Lot Center (LF)	210	\$ 7.10	2008	2015	20	\$ 2,126	2020
Wood Beam Guide Railing - Back Lot Near Rd (LF)	250	\$ 7.10	2008	2015	20	\$ 2,531	2020
Wood Beam Guide Railing - Football Prac (LF)	475	\$ 7.10	2008	2008	20	\$ 4,808	2020
Metal Guide Railing1 - Roadway North (LF)	150	\$ 39	2020	2008	20	\$ 7,411	2028
Metal Guide Railing2 - Roadway South (LF)	250	\$ 39	2020	2008	20	\$ 12,351	2028
Metal Guide Railing3 -Field 7 Curve (LF)	125	\$ 39	2020	2008	20	\$ 6,176	2028
Metal Guide Railing4 - Field 7 Lot (LF)	225	\$ 39	2020	2008	20	\$ 11,116	2028
Metal Guide Rail Flare End Caps1 (each)	2	\$ 2,000	2020	2005	20	\$ 4,637	2025
Metal Guide Rail Flare End Caps2 (each)	2	\$ 2,000	2020	2005	20	\$ 4,637	2025
Metal Guide Rail Flare End Caps (each)	2	\$ 2,000	2020	2005	20	\$ 4,637	2025

Byram Township Green Asset Inventory

Inflation Rate
3%

Inventory Items (unit)	Qty	Cost Estimates			Useful Life	Replacement	
		Unit	Year	Install Year		Cost	Year
C.O. Johnson Park							
Metal Guide Rail Flare End Caps (each)	2	\$ 2,000	2020	2005	20	\$ 4,637	2025
Parking Lot Lighting (each pole)	13	\$ 1,481	2008	2008	20	\$ 34,773	2028
Trails							
Paved (SF)	30,698	\$ 1.50	2020	2003	15	\$ 46,047	2020
Surfacing / gravel (LF)	1,098	\$ 60	2020	2003	10	\$ 65,880	2020
Natural (LF)	0	\$ 1	2020	0	10	\$ -	
Bridges (each)	0	\$ -	2020	0	0	\$ -	
Kiosks (each)	0	\$ 1,500	2020	0	15	\$ -	
Wayfinding (each)	0	\$ 100	2020	2020	10	\$ -	2030
Buildings							
Concession Stand / Field House (each)	1	\$ 400,000	2020	1975	50	\$ 400,000	2020
Announcer Booth (each)	1	\$ 25,000	2020	2009	25	\$ 37,815	2034
Gazebo (each)	1	\$ 25,000	2020	2010	0	\$ 25,000	2020
Equipment Shed (each)	3	\$ 5,000	2020	2015	20	\$ 23,370	2035
Other Improvements							
Benches - Set 1 (each)	3	\$ 184	2020	2010	10	\$ 552	2020
Benches - Set 2 (each)	3	\$ 184	2020	2015	10	\$ 639	2025
Tables - Set 1 (each)	5	\$ 159	2020	2010	10	\$ 795	2020
Tables - Set 2 (each)	4	\$ 159	2020	2015	10	\$ 737	2025
Park Sign (each)	1	\$ 2,500	2020	2010	15	\$ 2,898	2025
Garbage/ recycling cans (each)	74	\$ 900	2020	2016	15	\$ 92,190	2031
Entrance Sign (each)	1	\$ 1,302	2020	2016	15	\$ 1,802	2031
Entrance/Exit Gates (each)	8	\$ 1,056	2020	2016	10	\$ 10,089	2026
Walkways (SF)	-	\$ 60	2020		25	\$ -	
Staircase & Railings by Roseville Rd (each)	1	\$ 38,000	2020	2020	20	\$ 68,632	2040
Staircase & Railings by Field House (each)	1	\$ 65,000	2020	2023	20	\$ 128,283	2043
Football Field Lighting (complete)	4	\$ 112,500	2020	2025	30	\$ 521,673	2025
Bike Rack (each)	1	\$ 600	2020	2004	15	\$ 600	2020
Drainage Systems	1	\$ 100,000	2020	2004	40	\$ 203,279	2044
Detention Basins	1	\$ 20,000	2020	2004	100	\$ 101,643	2075
Flag Poles (each)	2	\$ 1,500	2020	2015	25	\$ 5,418	2040

[Map](#)

Byram Township Green Asset Inventory

Inflation Rate

3%

<i>Inventory Items (unit)</i>	Qty	Cost Estimates		Install Year	Useful Life	Replacement	
		Unit	Year			Cost	Year
<i>Tamarack Park</i>							
<i>Fields/ Courts</i>							
Backstops (each)	0	\$ -	0		20	\$ -	
Benches/Dugouts (each)	0	\$ -	0		20	\$ -	
Irrigation infrastructure (and well)	1	\$ 171,702	2018	2018	30	\$ 310,113	2038
Fencing (LF)	0	\$ 16	2020		20	\$ -	
Hard surfaces (Tennis/Basketball)	0	\$ -	0		20	\$ -	
<i>Parking Areas</i>							
Area of Pavement (SF)	53,361	\$ 1.75	2020	2018	15	\$ 137,134	2033
Parking Stall Striping (\$20/Stall)	97	\$ 20	2020	2018	2	\$ 2,183	2024
Area of Stone (SF)	0	\$ 2.50	2020		10	\$ -	
Curbing around parking areas (LF)	0	\$ 20	2020		20	\$ -	
Parking Lot Lighting (each light & pole)	5	\$ 1,481	2008	2018	20	\$ 17,974	2038
Wood Beam Guide Railing (LF)	623	\$ 39	2018	2018	20	\$ 43,893	2038
<i>Trails</i>							
Paved (SF)	0	\$ 1.50	2020		15	\$ -	
Surfacing / gravel (LF)	0	\$ 60	2020		10	\$ -	
Natural (LF)	0	\$ 1	2020		10	\$ -	
Bridges (each)	0	\$ -	0		0	\$ -	
Kiosks (each)	0	\$ 1,500	2020		15	\$ -	
Wayfinding (each)	1	\$ 100	2020	2018	10	\$ 127	2028
<i>Buildings</i>							
Concession Stand / Field House	0	\$ -	0		50	\$ -	
Pavilion (each)	0	\$ -	0		0	\$ -	
Other:	0	\$ -	0		0	\$ -	
<i>Other Improvements</i>							

[Map](#)

Byram Township Green Asset Inventory

Inflation Rate

3%

<i>Inventory Items (unit)</i>	Qty	Cost Estimates		Install Year	Useful Life	Replacement	
		Unit	Year			Cost	Year
<i>Tamarack Park</i>							
Benches (each)	1	\$ 184	2020	2017	10	\$ 226	2027
Tables (each)	0	\$ -	0		10	\$ -	
Garbage/ Recycling cans (each)	10	\$ 900	2020	2017	15	\$ 12,832	2032
Entrance Sign (each)	1	\$ 1,302	2020	2016	15	\$ 1,802	2031
Entrance/Exit Gates (each)	2	\$ 1,056	2020	2016	10	\$ 2,522	2026
Walkways (SF)	0	\$ -	0		25	\$ -	
Steps/Stairs (each staircase)	0	\$ -	0		20	\$ -	
Railings (each staircase side)	0	\$ -	0		20	\$ -	
Drainage Systems	1	\$ -	0		40	\$ -	
Detention Basins	1	\$ -	0		100	\$ -	
Landscaping	1	\$ 45,767	2017	2017	20	\$ 82,660	2037
Flag Pole (each)	1	\$ 1,500	2017	2017	25	\$ 2,709	2037

[Map](#)

Byram Township Green Asset Inventory

Inflation Rate

3%

<i>Inventory Items (unit)</i>	Qty	Cost Estimates			Useful Life	Replacement	
		Unit	Year	Install Year		Cost	Year
<i>Mohawk View / Stonehedge Park</i>							
<i>Fields/ Courts</i>							
Backstops (each)	0	\$ -	0		20	\$ -	
Benches/Dugouts (each)	0	\$ -	0		20	\$ -	
Irrigation infrastructure (each)	0	\$ -	0		30	\$ -	
Fencing (LF)	500	\$ 16	2020	1995	20	\$ 8,487	2022
Hard surfaces (Tennis/Basketball)	0	\$ -	0		20	\$ -	
<i>Parking Areas</i>							
Area of Pavement (SF)	18,295	\$ 1.75	2020	1995	15	\$ 33,966	2022
Parking Stall Striping (\$20/Stall)	0	\$ 20	0		2	\$ -	
Area of Stone(SF)	0	\$ 2.50	0		10	\$ -	
Curbing around parking areas (LF)	0	\$ -	0		20	\$ -	
Wood Beam Guide Railing (LF)	63	\$ 7.10	2008	2015	20	\$ 739	2025
Parking Stalls - Handicapped (each)	2	\$ 2,700	2020	1995	15	\$ 5,729	2022
<i>Trails</i>							
Paved (SF)	0	\$ 1.50	0		15	\$ -	
Surfacing / gravel (LF)	0	\$ 60	0		10	\$ -	
Natural (LF)	0	\$ 1	0		10	\$ -	
Bridges (each)	0	\$ -	0		25	\$ -	
Kiosks (each)	0	\$ 1,500	0		15	\$ -	
Wayfinding (each)	0	\$ 100	0		10	\$ -	
<i>Buildings</i>							
Concession Stand / Field House	0	\$ -	0		0	\$ -	
Pavilion	0	\$ -	0		0	\$ -	
Other:	0	\$ -	0		0	\$ -	
<i>Other Improvements</i>							

[Map](#)

Byram Township Green Asset Inventory

Inflation Rate

3%

<i>Inventory Items (unit)</i>	Qty	Cost Estimates		Install Year	Useful Life	Replacement	
		Unit	Year			Cost	Year
<i>Mohawk View / Stonehedge Park</i>							
Benches	0	\$ 184	2020		10	\$ -	
Tables	0	\$ 159	2020		10	\$ -	
Garbage/ recycling cans	1	\$ 900	2020	2016	15	\$ 0	
Walkways (SF)	1,172	\$ 60	2020	1995	25	\$ 74,602	2022
Steps/Stairs	0	\$ -	0		20	\$ -	
Railings	0	\$ -	0		20	\$ -	
Lighting	0	\$ -	0		20	\$ -	
Drainage Systems	0	\$ -	0		40	\$ -	
Detention Basins	0	\$ -	0		100	\$ -	
Landscaping	0	\$ -	0		0	\$ -	

[Map](#)

Byram Township Green Asset Inventory

Inflation Rate

3%

<i>Inventory Items (unit)</i>	Qty	Cost Estimates		Install Year	Useful Life	Replacement	
		Unit	Year			Cost	Year

Neil Gylling Park

[Map](#)

<i>Neil Gylling Park</i>							
Fields/ Courts							
Backstops and Fencing (each)	2	\$ 15,179	2010	2009	20	\$ 40,799	2020
Benches/Dugouts (each)	2	\$ 10,000	2020	2016	20	\$ 23,881	2026
Irrigation infrastructure	0	\$ -	0		30	\$ -	
Fencing (LF)	310	\$ 11	2020	2015	20	\$ 5,313	2035
Tennis Court Resurfacing (2 courts)	1	\$ 50,000	2019	2021	20	\$ 95,805	2041
Parking Areas							
Area of Pavement (SF)	0	\$ 1.75	2020		15	\$ -	
Parking Stall Striping (\$20/Stall)	0	\$ 20	2020		2	\$ -	
Area of Stone (SF)	18,252	\$ 2.50	2020	2016	10	\$ 54,484	2026
Curbing around parking areas (LF)	0	\$ -	0		0	\$ -	
Wood Beam Guide Railing (LF)	0	\$ 39	0		20	\$ -	
Metal Guide Railing (LF)	140	\$ 39	2020	2000	20	\$ 5,460	2020
Metal Guide Rail Flare End Caps (each)	4	\$ 2,000	2020	2000	20	\$ 8,000	2020
Trails							
Paved (SF)	0	\$ 1.50	0		15	\$ -	
Surfacing / gravel (LF)	0	\$ 60	0		10	\$ -	
Natural (LF)	0	\$ -	0		10	\$ -	
Bridges (each)	0	\$ -	0		25	\$ -	
Kiosks (each)	1	\$ 1,500	2020	2010	15	\$ 1,739	2025
Wayfinding (each)	2	\$ 100	2020	2010	10	\$ 200	2020
Buildings							
Bathroom	1	\$ -	0		30	\$ -	
Concession Stand / Field House	1	\$ 70,000	2017	1992	50	\$ 146,564	2042
Pavilion	0	\$ -	0		25	\$ -	



Byram Township Green Asset Inventory

Inflation Rate

3%

<i>Inventory Items (unit)</i>	Qty	Cost Estimates		Install Year	Useful Life	Replacement	
		Unit	Year			Cost	Year

Neil Gylling Park

[Map](#)

<i>Neil Gylling Park</i>							
<i>Other Improvements</i>							
Benches	3	\$ 184	2020	1970	10	\$ 585	2022
Bleachers	3	\$ 2,151	2020	2015	20	\$ 6,846	2022
Garbage/ recycling cans	1	\$ 900	2020	2016	15	\$ 1,246	2031
Tables	6	\$ 159	2020	2015	10	\$ 1,012	2022
Park Sign & Landscaping (each)	1	\$ 2,500	2020	2016	15	\$ 3,461	2031
Walkways	0	\$ 60	2020		25	\$ -	
Equipment Shed (each)	1	\$ 5,000	2020	2017	25	\$ 9,581	2042
Railings	0	\$ -	0		25	\$ -	
Lighting	1	\$ 1,481	2008	2005	20	\$ 2,448	2025
Drainage Systems	0	\$ -	0		40	\$ -	
Detention Basins	0	\$ -	0		45	\$ -	
Landscaping	1	\$ 10,000.00	2010	2010	20	\$ 18,061	2030

Byram Township Green Asset Inventory

Inflation Rate

3%

<i>Inventory Items (unit)</i>	Qty	Cost Estimates		Install Year	Useful Life	Replacement	
		Unit	Year			Cost	Year
Brookwood Park							
Fields/ Courts							
Backstops and Fencing (each)	0	\$ -	0		0	\$ -	
Benches/Dugouts (each)	0	\$ -	0		0	\$ -	
Irrigation infrastructure	0	\$ -	0		0	\$ -	
Fencing (LF)	160	\$ 16	2020	2013	15	\$ 3,243	2028
Other:	0	\$ -	0		0	\$ -	
Parking Areas							
Area of Pavement (SF)	5,391	\$ 1.75	2020	2000	15	\$ 10,937	2025
Parking Stall Striping (Stall)	0	\$ 20	0		0	\$ -	
Area of Stone	0	\$ 2.50	0		0	\$ -	
Curbing around parking areas	0	\$ -	0		0	\$ -	
Planters	4	\$ 400	2020	2020	10	\$ 2,150	2030
Trails							
Paved (SF)	0	\$ 1.50	0		15	\$ -	
Surfacing / gravel (LF)	0	\$ 60	0		10	\$ -	
Natural (LF)	1,584	\$ 1	2020	2011	10	\$ 1,632	2021
Bridges (each)	0	\$ -	0		0	\$ -	
Wayfinding (each)	5	\$ 100	2020	2015	10	\$ 580	2025
Buildings							
Bathroom	0	\$ -	0		0	\$ -	
Concession Stand / Field House	0	\$ -	0		0	\$ -	
Pavilion	0	\$ -	0		0	\$ -	
Other Improvements							
Benches	2	\$ 184	2020	2012	10	\$ 390	2022
Tables	1	\$ 159	2020	2012	10	\$ 169	2022

[Map](#)



Byram Township Green Asset Inventory

Inflation Rate

3%

<i>Inventory Items (unit)</i>	Qty	Cost Estimates		Install Year	Useful Life	Replacement	
		Unit	Year			Cost	Year
<i>Brookwood Park</i>							
Walkways	0	\$ -	0		0	\$ -	
Park Sign	1	\$ 2,500	2020	2013	15	\$ 3,167	2028
Garbage/ recycling cans	2	\$ 900	2020	2016	15	\$ 2,492	2031
Steps/Stairs	0	\$ -	0		0	\$ -	
Split Rail Fence	100	\$ 16	2013	2013	10	\$ 2,150	2023
Lighting	0	\$ -	0		0	\$ -	
Drainage Systems	0	\$ -	0		0	\$ -	
Detention Basins	0	\$ -	0		0	\$ -	
Landscaping	1	\$ 5,500	2013	2013	15	\$ 8,569	2028

[Map](#)

Byram Township Green Asset Inventory

Inflation Rate

3%

<i>Inventory Items (unit)</i>	Qty	Cost Estimates		Install Year	Useful Life	Replacement	
		Unit	Year			Cost	Year
Riverside Park							
Fields/ Courts							
Backstops and Fencing (each)	0	\$ -	0		0	\$ -	2020
Benches/Dugouts (each)	0	\$ -	0		0	\$ -	
Irrigation infrastructure	0	\$ -	0		0	\$ -	
Fencing (LF)	0	\$ 16	0		0	\$ -	
Basketball Court	1	\$ 50,000	1995	1995	25	\$ 104,689	2020
Playground	1	\$ 60,000	1995	1995	25	\$ 125,627	2020
Parking Areas							
Area of Pavement (SF)	0	\$ 1.75	2020		15	\$ -	
Parking Stall Striping (Stall)	0	\$ 20	0		7	\$ -	
Area of Stone	14,637	\$ 2.50	2020	1995	7	\$ 36,593	2020
Curbing around parking areas	0	\$ -	0		0	\$ -	
Wood Beam Guide Railing (LF)	235	\$ 39	2020	1995	10	\$ 9,165	2020
Trails							
Paved (SF)	0	\$ -	0		0	\$ -	
Surfacing / gravel (LF)	0	\$ 60	0		0	\$ -	
Natural (LF)	250	\$ 1	2020	1995	10	\$ 250	2020
Bridges (each)	0	\$ -	0		0	\$ -	
Kiosks (each)	2	\$ 675	2020	2017	15	\$ 1,925	2032
Wayfinding (each)	2	\$ 100	2020	2017	10	\$ 246	2027
Buildings							
Bathroom: porta potty	1	\$ 649	2020	2019	1	\$ 649	2020
Concession Stand / Field House	0	\$ -	0		0	\$ -	
Gazebo	1	\$ 5,000	2020	2010	20	\$ 6,720	2030
Other:	0	\$ -	0		0	\$ -	

[Map](#)



Byram Township Green Asset Inventory

Inflation Rate

3%

<i>Inventory Items (unit)</i>	Qty	Cost Estimates		Install Year	Useful Life	Replacement	
		Unit	Year			Cost	Year
<i>Riverside Park</i>							
<i>Other Improvements</i>							
Benches	10	\$ 184	2020	1995	10	\$ 1,839	2020
Tables	3	\$ 159	2020	1995	10	\$ 477	2020
Park Sign	1	\$ 2,500	2020	2005	15	\$ 2,500	2020
Garbage/ recycling cans	4	\$ 900	2020	2016	15	\$ 4,983	2031
Walkways	0	\$ -	0		0	\$ -	
Bike Rack	0	\$ 600	2020		0	\$ -	
Steps/Stairs	0	\$ -	0		0	\$ -	
Railings	0	\$ -	0		0	\$ -	
Lighting	0	\$ -	0		0	\$ -	
Drainage Systems	0	\$ -	0		40	\$ -	
Detention Basins	0	\$ -	0		0	\$ -	
Landscaping	0	\$ -	0		0	\$ -	
Planter	1	\$ 72	2005	2005	15	\$ 112	2020

[Map](#)



Byram Township Green Asset Inventory

Inflation Rate

3%

<i>Inventory Items (unit)</i>	Qty	Unit	Year	Install Year	Useful Life	Replacement Cost	Year
Mountain View Park- UNDEVELOPED							
Fields/ Courts							
Backstops	0		0		0	\$ -	
Benches/Dugouts	0		0		0	\$ -	
Irrigation infrastructure	0		0		0	\$ -	
Fencing (LF)	0	\$ 16	0		0	\$ -	
Hard surfaces (Tennis/Basketball)	0		0		0	\$ -	
Parking Areas							
Area of Pavement (SF)	0	\$ 1.75	0		0	\$ -	
Parking Stall Striping (Stall)	0	\$ 20	0		0	\$ -	
Area of Stone	0	\$ 2.50	0		0	\$ -	
Curbing around parking areas	0		0		0	\$ -	
Wood Beam Guide Railing (LF)	0	\$ 39	0		0	\$ -	
Trails							
Paved (SF)	0		0		0	\$ -	
Surfacing / gravel (LF)	0	\$ 60	0		0	\$ -	
Natural (LF)	0		0		0	\$ -	
Bridges (each)	0		0		0	\$ -	
Kiosks (each)	0	\$ 1,500	0		0	\$ -	
Wayfinding (each)	0	\$ 100	0		10	\$ -	
Buildings							
Bathroom	0		0		0	\$ -	
Concession Stand / Field House	0		0		0	\$ -	
Pavilion	0		0		0	\$ -	
Other:	0		0		0	\$ -	
Other Improvements							

[Map](#)



Byram Township Green Asset Inventory

Inflation Rate

3%

<i>Inventory Items (unit)</i>	Qty	Cost Estimates			Useful Life	Replacement	
		Unit	Year	Install Year		Cost	Year
Mountain View Park- UNDEVELOPED							
Benches	0		0		0	\$ -	
Garbage/ recycling cans	0	\$ 900	0		0	\$ -	
Tables	0		0		0	\$ -	
Walkways	0		0		0	\$ -	
Steps/Stairs	0		0		0	\$ -	
Railings	0		0		0	\$ -	
Lighting	0		0		0	\$ -	
Drainage Systems	0		0		0	\$ -	
Detention Basins	0		0		0	\$ -	
Landscaping	0		0		0	\$ -	

[Map](#)

Byram Township Green Asset Inventory

Inflation Rate

3%

<i>Inventory Items (unit)</i>	Qty	Cost Estimates		Install Year	Useful Life	Replacement	
		Unit	Year			Cost	Year
Mansfield Bike Path & Mansfield Woods Trail							
Trails							Webpage
Paved (SF)	10800	\$2	2020	2015	15	\$ 16,200	2020
Surfacing / gravel (LF)	1500	\$60	2020	2015	10	\$ 104,335	2025
Natural (LF)	0	\$1	2020		10	\$ -	
Bridge 1 - Eastern-most (concrete)	1	\$150,000	2020	2015	30	\$ 314,067	2045
Bridge 2 - Steel Truss 35'	1	\$50,000	2020	2007	30	\$ 82,642	2037
Bridge 3 - Southern-most Steel Truss 25'	1	\$40,000	2020	2007	30	\$ 66,114	2037
Kiosks	1	\$1,500	2020	2009	15	\$ 1,688	2024
Wayfinding	3	\$100	2020	2009	10	\$ 291	2019
Benches	3	\$184	2020	2015	10	\$ 640	2025

[Map](#)

Tamarack Park Trail - Tamarack Park to CO Johnson Park							
Trails							Webpage
Paved (SF)	0	\$1.50	2020	0	15	\$ -	
Surfacing / gravel (LF)	0	\$60	2020	0	10	\$ -	
Natural (LF)	8448	\$1	2020	2015	10	\$ 9,794	2025
Bridge 1	0	\$150,000	2020	0	30	\$ -	
Bridge 2	0	\$50,000	2020	0	30	\$ -	
Bridge 3	0	\$40,000	2020	0	30	\$ -	
Kiosks	0	\$1,500	2020	0	15	\$ -	
Wayfinding	0	\$100	2020	0	10	\$ -	
Benches	0	\$184	2020	0	10	\$ -	

Cat Swamp Connector - Salt to Sussex Branch							
Trails							Webpage
Paved (SF)	0	\$1.50	2020		15	\$ -	
Surfacing / gravel (LF)	0	\$60	2020		10	\$ -	
Natural (LF)	1056	\$1	2020	2015	10	\$ 1,224	2025
Bridge 1	1	\$2,000	2020	2010	15	\$ 3,612	2040

Byram Township Green Asset Inventory

Inflation Rate

3%

<i>Inventory Items (unit)</i>	Qty	Cost Estimates		Install Year	Useful Life	Replacement	
		Unit	Year			Cost	Year
Bridge 2	0	\$50,000	2020		30	\$ -	
Bridge 3	0	\$40,000	2020		30	\$ -	
Kiosks	0	\$1,500	2020		15	\$ -	
Wayfinding	1	\$100	2020	2015	10	\$ 116	2025
Benches	0	\$184	2020		10	\$ -	

Glenside Woods

<i>Trails</i>							Webpage
Paved (SF)	0	\$1.50	2020		15	\$ -	
Surfacing / gravel (LF)	52880	\$60	2020		10	\$ 0	
Natural (LF)	0	\$1	2020		10	\$ -	
Bridge 1	0	\$150,000	2020		30	\$ -	
Bridge 2	0	\$50,000	2020		30	\$ -	
Bridge 3	0	\$40,000	2020		30	\$ -	
Kiosks	0	\$1,500	2020		15	\$ -	
Wayfinding	0	\$100	2020		10	\$ -	
Benches	0	\$184	2020		10	\$ -	

Jefferson - Glen Bike Path

<i>Trails</i>							Webpage
Paved (SF)	0	\$1.50	2020		15	\$ -	
Surfacing / gravel (LF)	7392	\$60	2020		10	\$ 0	
Natural (LF)	0	\$1	2020		10	\$ -	
Bridge 1 - Steel Truss 30' (east end)	1	\$45,000	2020	2007	30	\$ 74,378	2037
Bridge 2 - Steel Truss 30' (west end)	1	\$45,000	2020	2007	30	\$ 74,378	2037
Culvert - 30' L (middle of trail)	1	\$1,000	2020	2007	30	\$ 1,653	2037
Kiosks	0	\$1,500	2020		15	\$ -	
Wayfinding	0	\$100	2020		10	\$ -	
Benches	0	\$184	2020		10	\$ -	

Byram Township Green Asset Inventory

Inflation Rate

3%

<i>Inventory Items (unit)</i>	Qty	Cost Estimates		Install Year	Useful Life	Replacement	
		Unit	Year			Cost	Year
<i>Cranberry Overlook Trail</i>							
<i>Trails</i>							Webpage
Paved (SF)	0	\$1.50	2020		15	\$ -	
Surfacing / gravel (LF)	0	\$60	2020		10	\$ -	
Natural (LF)	6864	\$1	2020	2015	10	\$ 7,957	2025
Bridge 1	0	\$150,000	2020		30	\$ -	
Bridge 2	0	\$50,000	2020		30	\$ -	
Bridge 3	0	\$40,000	2020		30	\$ -	
Kiosks	0	\$1,500	2020		15	\$ -	
Wayfinding	1	\$100	2020	2015	10	\$ 116	2025
Benches	0	\$184	2020		10	\$ -	

<i>Briar Ridge Park Trail</i>							
<i>Trails</i>							Webpage
Paved (SF)	0	\$1.50	2020		15	\$ -	
Surfacing / gravel (LF)	0	\$60	2020		10	\$ -	
Natural (LF)	13200	\$1	2020	2018	10	\$ 16,721	2028
Bridge 1	0	\$150,000	2020		30	\$ -	
Bridge 2	0	\$50,000	2020		30	\$ -	
Bridge 3	0	\$40,000	2020		30	\$ -	
Kiosks	0	\$1,500	2020		15	\$ -	
Wayfinding	2	\$100	2020	2018	10	\$ 253	2028
Benches	0	\$184	2020		10	\$ -	

Major Park Improvement Recommendations

Park #	Location	What is Proposed?	Analysis / Discussion	Priority (A,B,C)	Year	Cost Estimate	Timeframe
1	C.O. Johnson	Artificial Turf & Lights	Costs for a single turf field w/lighting at Roxbury = \$1.5 million +/- . Majority of \$'s is site preparation. Exact costs at C.O.J. is dependent upon the specific site conditions.	A	2022	\$1.5 million	0 - 3 Years
2	C.O. Johnson	Walking Paths: Expansion/Improvement	Additional paved paths would likely be permitted under the "linear development" exemption of the Highlands Act, but this would need to be confirmed.	C			
3	To Be Determined	Dog Park	Location selection is important for public acceptance.	B		\$30K to \$750K	
4	C.O. Johnson	Fieldhouse Replacement/Improvements	Two approaches can be taken: replace where it stands/major renovation of existing building; or construct a new facility.	A		\$250K to \$1.25M	
5	C.O. Johnson	Football Field Replacement	Upgrading the field would enable better practice facilities, more age groups being able to utilize the field. This would then lead to an upgrade of the lighting. Those two projects should likely be done together.	C		\$ 5	
6	Municipal Open Spaces	Forest Stewardship	Invasive species, over-browsing of deer are having measurable impacts to the quality of the forests owned by the Township. Proper stewardship will help sustain a healthy forest.	A		\$ 6	
7	Tamarack Park	Gazebo / Pavilion	Size and materials will dictate the cost.	C		\$125K to \$300K	
8	To Be Determined	Handicap Accessible Facilities	There are limited ADA compliant facilities within the Township park system. Renovating an existing playground area is likely the simplest approach.	C		\$ 8	
9	Neil Gylling	Bathroom Facilities	Locating a bathroom facility on the Municipal Building side of Mansfield Drive, tying into the sewer system will be easiest approach.	C		\$ 9	
10	Municipal Open Spaces	Trails Development	Acquiring and developing missing segments of the trail system will make the entire system operate better and will be more attractive to residents and visitors.	C		\$ 10	
11	C.O. Johnson	Field #8 Drainage Issues	One approach might be to have Field #8 be the new artificial turf field with lights.	C		\$ 11	

Byram Township Parks and Recreation Plan (PRP)
Proposed Park Changes



Artificial Turf & Lights

Park Project #:	1	
Location:	C.O. Johnson	
Priority:	A	
Time Frame:	2022	0 - 3 Years
Estimated Total Cost:	\$1.5 million	

Description:

Lighting and turfing of the current football field. Field would be expanded to full-size.

Challenges:

NJ Highlands Preservation area restrictions on total impervious coverage permitted on property in the Preservation Area. Artificial Turf is consider "impervious."

Discussion:

Costs for a single turf field w/lighting at Roxbury = \$1.5 million +/-.
Majority of \$'s is site preparation. Exact costs at C.O.J. is dependent upon the specific site conditions.

Byram Township Parks and Recreation Plan (PRP)
Proposed Park Changes



Walking Paths: Expansion/Improvement

Park Project #:	2	
Location:	C.O. Johnson	
Priority:	C	
Time Frame:	0	0
Estimated Total Cost:	\$	-

Description:

Repair, improvement and expansion of walking paths; establish defined distance loop(s) for measured walks; exercise or "par" course potentially.

Challenges:

Highlands Act impervious coverage limitations and effect the expansion of impervious for paths might have on potential artificial turf field.

Discussion:

Additional paved paths would likely be permitted under the "linear development" exemption of the Highlands Act, but this would need to be confirmed.

Byram Township Parks and Recreation Plan (PRP)
Proposed Park Changes



Dog Park

Park Project #:	3
Location:	To Be Determined
Priority:	B
Time Frame:	0 0
Estimated Total Cost:	\$30K to \$750K

Description:
 A typical facility consists of 5' fending, benches for dog owners, waste bag stations, water fountains for dogs and people, trees for shade, hardscape areas, signage and separate areas for large and small dogs.

Challenges:
 Finding adequate flat ground with good soils to accommodate the facility will be difficult to find within existing park system.

Discussion:
 Location selection is important for public acceptance.

Byram Township Parks and Recreation Plan (PRP)
Proposed Park Changes



Fieldhouse Replacement/Improvements

Park Project #:	4	
Location:	C.O. Johnson	
Priority:	A	
Time Frame:	0	0
Estimated Total Cost:	\$250K to \$1.25M	

Description:

Decisions need to be made on parameters of the project in order to more accurately estimate possible costs.

Challenges:

Deciding on location in same place or another location within COJ. A new location will trigger impervious coverage concerns, costs for utilities and possible changes to park activity areas.

Discussion:

Two approaches can be taken: replace where it stands/major renovation of existing building; or construct a new facility.

Byram Township Parks and Recreation Plan (PRP)
Proposed Park Changes



Football Field Replacement

Park Project #:	5
Location:	C.O. Johnson
Priority:	C
Time Frame:	0 0
Estimated Total Cost:	\$ 5

Description:

Replace/expansion of existing undersized football field with natural turf full-sized field.

Challenges:

Expanding existing field will crowd into other ball fields, woodlands and Fieldhouse.

Discussion:

Upgrading the field would enable better practice facilities, more age groups being able to utilize the field. This would then lead to an upgrade of the lighting. Those two projects should likely be done together.

Byram Township Parks and Recreation Plan (PRP)
Proposed Park Changes



Forest Stewardship

Park Project #:	6		
Location:	Municipal Open Spaces		
Priority:	A		
Time Frame:	0		0
Estimated Total Cost:	\$		6

Description:
 Working with an approved forester to inventory forest issues, developing remediation plans and carrying out those forest improvement plans.

Challenges:
 Invasive species in particular are a pervasive and persistent problem exacerbated by the over-browsing of deer. This is a very difficult issue to address in any permanent way. There needs to be an on-going concerted effort to address the problem.

Discussion:
 Invasive species, over-browsing of deer are having measurable impacts to the quality of the forests owned by the Township. Proper stewardship will help sustain a healthy forest.

Byram Township Parks and Recreation Plan (PRP)
Proposed Park Changes



Gazebo / Pavilion

Park Project #:	7
Location:	Tamarack Park
Priority:	C
Time Frame:	0 0
Estimated Total Cost:	\$125K to \$300K

Description:

Challenges:

Tamarack Park is close to impervious coverage limitations permitted by the Highlands Act. That issue may limit a gazebo at Tamarack and some other Township parks.

Discussion:

Size and materials will dictate the cost.

Byram Township Parks and Recreation Plan (PRP)
Proposed Park Changes



Handicap Accessible Facilities

Park Project #:	8		
Location:	To Be Determined		
Priority:	C		
Time Frame:	0	0	
Estimated Total Cost:	\$		8

Description:

Playground equipment that is ADA accessible for disabled residents to enjoy. Addressing this matter will enable the inclusion of disabled residents within the park system.

Challenges:

Locating new playground equipment space within the current park system may be difficult.

Discussion:

There are limited ADA compliant facilities within the Township park system. Renovating an existing playground area is likely the simplest approach.

Byram Township Parks and Recreation Plan (PRP)
Proposed Park Changes



Bathroom Facilities

Park Project #:	9
Location:	Neil Gylling
Priority:	C
Time Frame:	0 0
Estimated Total Cost:	\$ 9

Description:

The park has an unused and inadequate bathroom building. This building should be demolished.

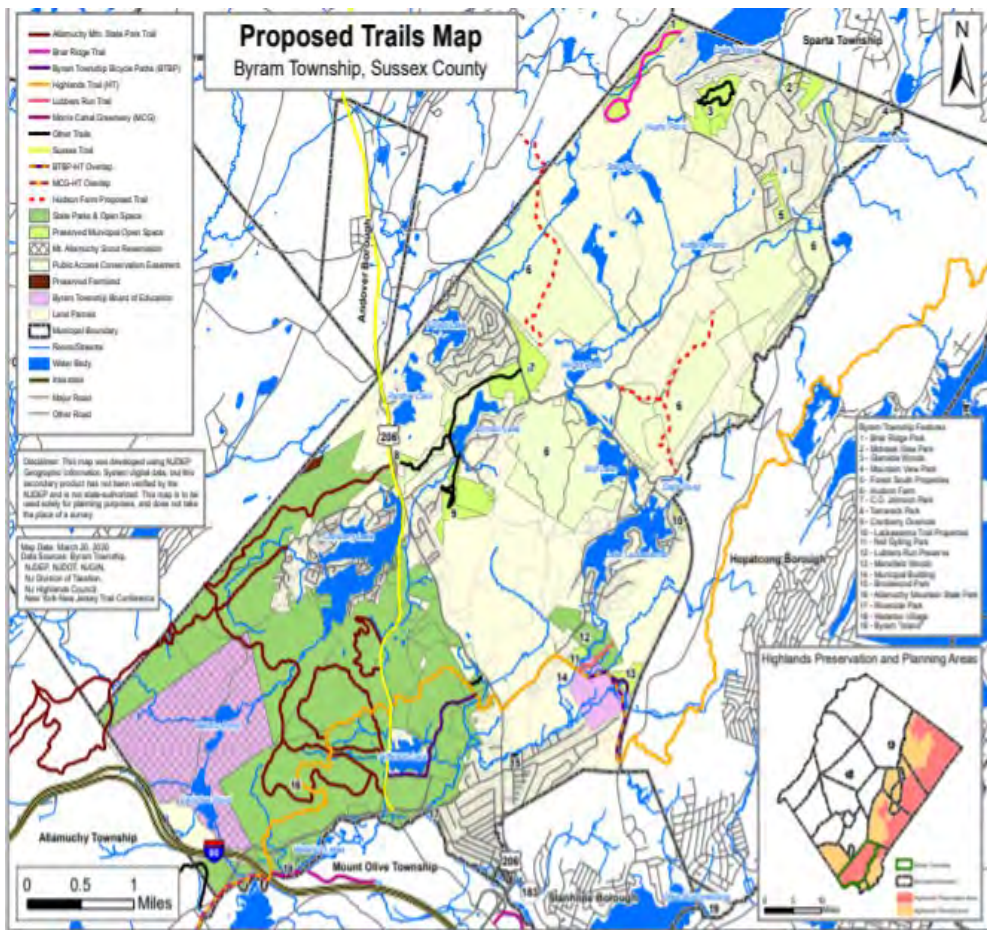
Challenges:

Replacing the structure within the park will require a new septic system and possible stream encroachment issues.

Discussion:

Locating a bathroom facility on the Municipal Building side of Mansfield Drive, tying into the sewer system will be easiest approach.

Byram Township Parks and Recreation Plan (PRP)
Proposed Park Changes



Trails Development

Park Project #:	10
Location:	Municipal Open Spaces
Priority:	C
Time Frame:	0 0
Estimated Total Cost:	\$ 10

Description:

The acquisition of fee simple and easement rights to gain public access on lands needed to complete trail segments/loops within the Township's trail system.

Challenges:

Landowner willingness to sell fee and easement interests is always a challenge.

Discussion:

Acquiring and developing missing segments of the trail system will make the entire system operate better and will be more attractive to residents and visitors.

Byram Township Parks and Recreation Plan (PRP)
Proposed Park Changes



Field #8 Drainage Issues

Park Project #:	11	
Location:	C.O. Johnson	
Priority:	C	
Time Frame:	0	3 - 5 Years
Estimated Total Cost:	\$	11

Description:

Drainage issues plague Field #8 from being fully utilized. Wholesale improvements are needed, which likely requires the complete excavation of the soils and replacement with more permeable materials.

Challenges:

Excavation costs are uncertain.

Discussion:

One approach might be to have Field #8 be the new artificial turf field with lights.

Proposed Trail Segments

Segment #	Location	What is Proposed?	Analysis / Notes	Priority (A,B,C)	Year	Timeframe	Trail Length (ft)
1	Glenside Woods-Briar Ridge Connector	A half-mile connector between Glenside Woods Park and Briar Ridge Park.	Two options exist to run this segment. One involves two additional private landowners. The simpler route requires 2 private landowner easements and running the northern end to the west through Byram owned lands.				0.50
2	Glenside Woods-Mohawk View Connector	A half-mile connector between Glenside Woods Park and Mohawk View Park.	The Township has the forethought to retain a 25' access strip to the PSEG powerline to make this a simple connection between these two Byram open space parcels.				0.50
3	Forest South Connector	A half-mile neighborhood walking trail.	Unfortunately a connection cannot be made with this segment to the Hudson Farms property. Street walking on Amity Road to Windsor Lane is needed to connect to Hudson Farms.				0.50
4	Stag Pond Connector	A 0.75 mile connection through the Stag Pond property from Briar Ridge Park to "Trail A" on Hudson Farms property.	This connector would create an 8-mile trail within Byram Township.				0.75
5	Trail "A" (Hudson Farms/Westby Farm)	A trail and overlook spur through the Hudson Farms / Westby Farm property to connect C. O. Johnson Park northward and southward creating an 8-mile trail throughout Byram.	A critical link to making major trail connections within Byram Township. This would create the connectivity "mass" of mileage to make Byram a hiking destination for visitors.				2.40
6	Trail "B" (Hudson Farms/Wolf Lake)	A 1.5 mile trail from the Tamarack Trail south across Tamarack Road onto Hudson Farms/Wolf Lake property following the trace of an old wood road south around the west shore of Wolf Lake to Roseville Road in the vicinity of Lackawanna Drive.	This segment will provide the Lake Lackawanna area with access to the more extensive trail network throughout Byram Township.				1.50
7	Trail "C" (Hudson Farms Main Property)	Two segments are proposed. From a trailhead on Roseville Road near Amity Road, continuing north and east nearly two miles to Windsor Lane. A 1/2 mile branch will lead to Lackawanna Drive.	This segment will provide another means for the Lake Lackawanna area to access the more extensive trail network throughout Byram Township.				2.30
8	Cranberry Overlook Connector	From the scenic Cranberry Overlook a new segment extending north, crossing Indian Spring Road and continuing northward onto the Hudson Farms property connecting to proposed segment #6, Trail B.	This will create an important loop trail through the central portion of Byram Township.				1.00
9	West Brookwood - Sussex Branch Connector	This short ¼ mile trail will connect the West Brookwood neighborhood with the existing trail head for the Sussex Branch Trail on Waterloo Road.	This route will utilize the NJ DEP property on the south side of Waterloo Road. It will intersect with a trail leading into Mount Olive Township.				0.25
10	Lubbers Run Completion	A new trail extending from Rt 206 eastward on the Northern side of Lubbers Run, extending into Lubbers Run Preserve, north of Mansfield Drive.	This will require many private landowners cooperating the acquisition of one residential lot that can serve as a trail head along Rt. 206.				0.90
11	Highlands Trail Reroute	Multi-segments of re-routed Highlands Trail to avoid road walking. There are many options at this	This trail segment will be determined by the ability to acquire private land rights. The exact segments are not yet determined.				1.80
12	Lubber's Run North	A northward extension from Lubber's Run Greenway through Lake Lackawanna Invest Co property.	This will require fee or easement access through the Lake Lackawanna Investment Co properties along the eastern side of Lake Lackawanna.				2.8

Byram Township Parks and Recreation Plan (PRP)

Proposed Trail Segment



Proposed Trail Segment:	1
Location:	Glenside Woods-Briar Ridge Connector
Priority:	0
Time Frame:	0 0
Estimated Total Cost:	

Description:
 A half-mile connector between Glenside Woods Park and Briar Ridge Park.

Challenges:
 Private landowner participation.

Discussion:
 Two options exist to run this segment. One involves two additional private landowners. The simpler route requires 2 private landowner easements and running the northern end to the west through Byram owned lands.

Byram Township Parks and Recreation Plan (PRP)

Proposed Trail Segment



Proposed Trail Segment:	2
Location:	Glenside Woods-Mohawk View Connector
Priority:	0
Time Frame:	0 0
Estimated Total Cost:	

Description:
 A half-mile connector between Glenside Woods Park and Mohawk View Park.

Challenges:
 PSEG agreement to the easement.

Discussion:
 The Township has the forethought to retain a 25' access strip to the PSEG powerline to make this a simple connection between these two Byram open space parcels.

Byram Township Parks and Recreation Plan (PRP)

Proposed Trail Segment



Proposed Trail Segment:	3
Location:	Forest South Connector
Priority:	0
Time Frame:	0 0
Estimated Total Cost:	

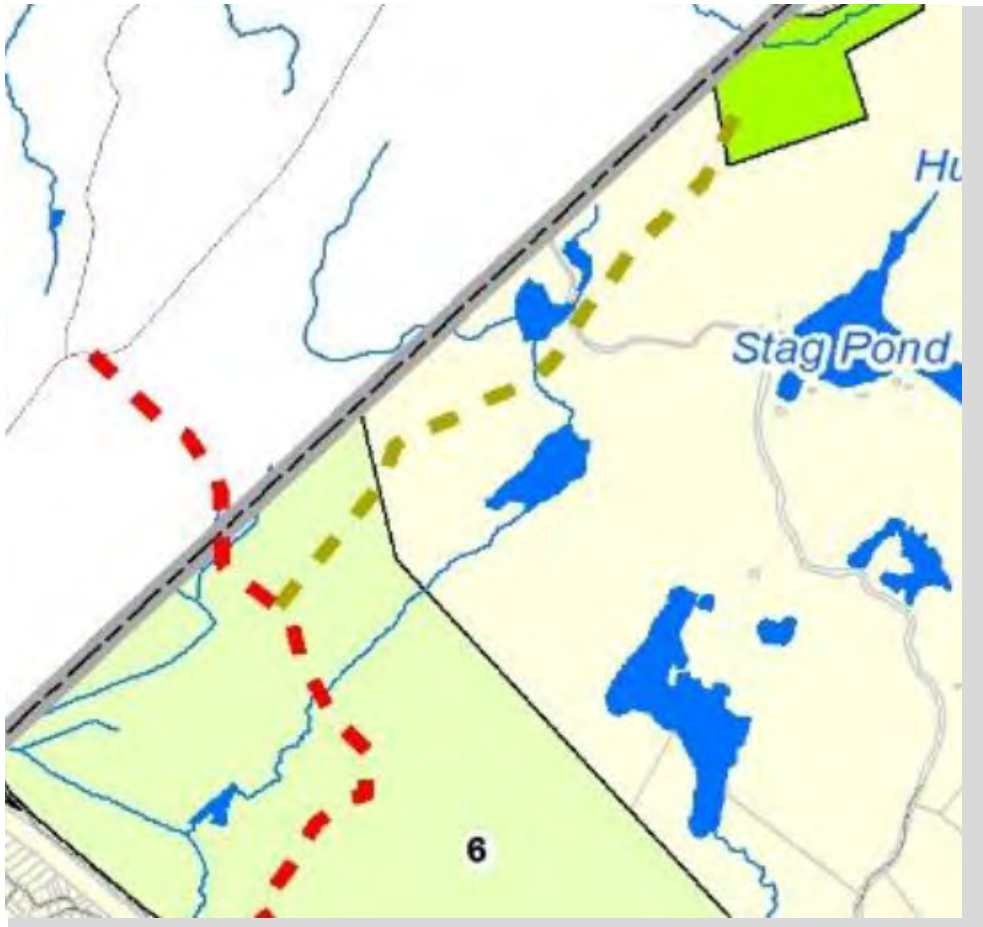
Description:
A half-mile neighborhood walking trail.

Challenges:
None.

Discussion:
Unfortunately a connection cannot be made with this segment to the Hudson Farms property. Street walking on Amity Road to Windsor Lane is needed to connect to Hudson Farms.

Byram Township Parks and Recreation Plan (PRP)

Proposed Trail Segment



Proposed Trail Segment:	4
Location:	Stag Pond Connector
Priority:	0
Time Frame:	0 0
Estimated Total Cost:	

Description:

A 0.75 mile connection through the Stag Pond property from Briar Ridge Park to "Trail A" on Hudson Farms property.

Challenges:

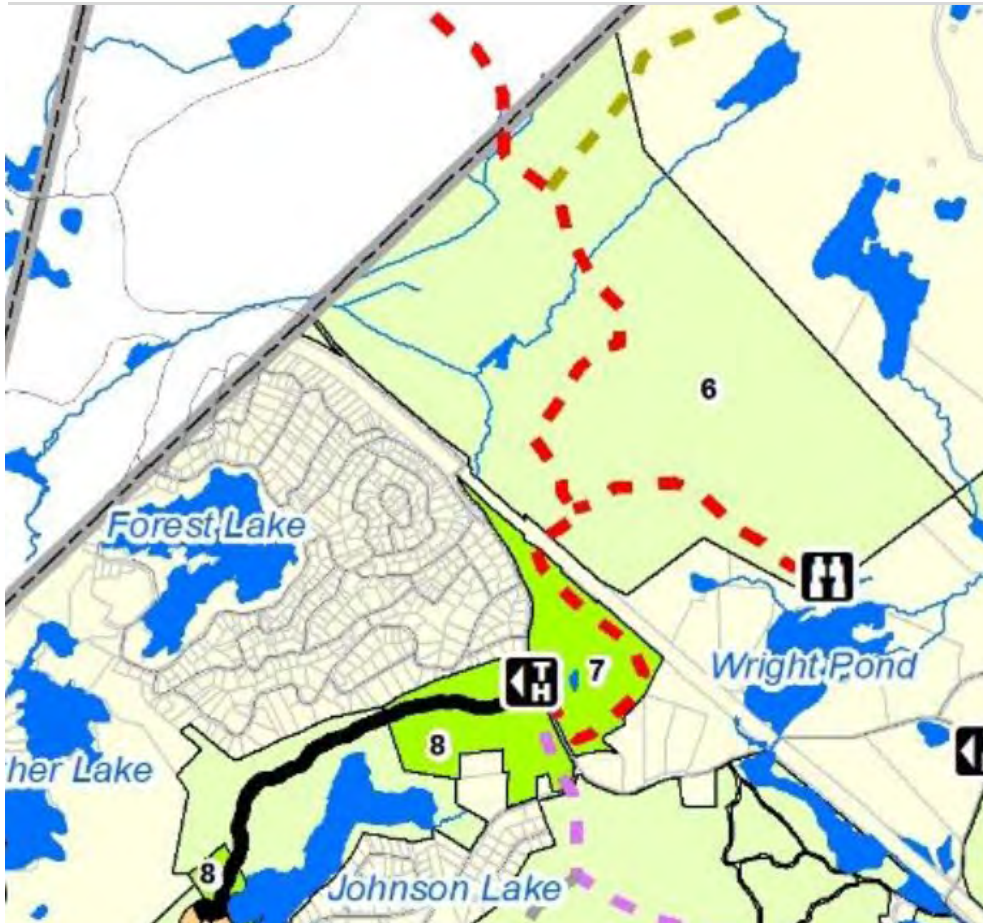
Permission from the Stag Pond Homeowner's Association would need to be secured or purchase of an easement or a portion of the Stag Pond property to accommodate the trail would be necessary.

Discussion:

This connector would create an 8-mile trail within Byram Township.

Byram Township Parks and Recreation Plan (PRP)

Proposed Trail Segment



Proposed Trail Segment:	5
Location:	Trail "A" (Hudson Farms/Westby Farm)
Priority:	0
Time Frame:	0 0
Estimated Total Cost:	

Description:
 A trail and overlook spur through the Hudson Farms / Westby Farm property to connect C. O. Johnson Park northward and southward creating an 8-mile trail throughout Byram.

Challenges:
 Wetlands/lowland areas and steep slopes. Approval by NJ Transit will be needed.

Discussion:
 A critical link to making major trail connections within Byram Township. This would create the connectivity "mass" of mileage to make Byram a hiking destination for visitors.

Byram Township Parks and Recreation Plan (PRP)
Proposed Trail Segment



Proposed Trail Segment:	6
Location:	Trail "B" (Hudson Farms/Wolf Lake)
Priority:	0
Time Frame:	0 0
Estimated Total Cost:	

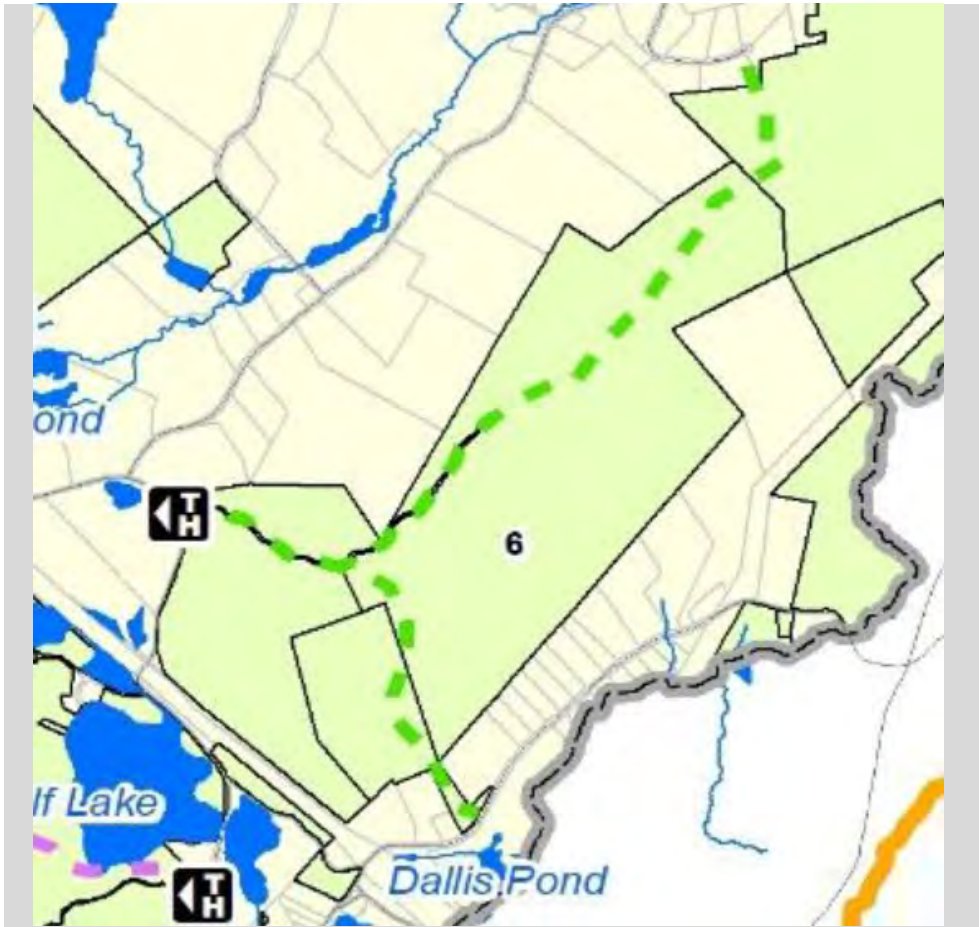
Description:
A 1.5 mile trail from the Tamarack Trail south across Tamarack Road onto Hudson Farms/Wolf Lake property following the trace of an old wood road south around the west shore of Wolf Lake to Roseville Road in the vicinity of Lackawanna Drive.

Challenges:
Rough terrain but no other real obstacles to completing this segment.

Discussion:
This segment will provide the Lake Lackawanna area with access to the more extensive trail network throughout Byram Township.

Byram Township Parks and Recreation Plan (PRP)

Proposed Trail Segment



Proposed Trail Segment:	7
Location:	Trail "C" (Hudson Farms Main Property)
Priority:	0
Time Frame:	0 0
Estimated Total Cost:	

Description:
 Two segments are proposed. From a trailhead on Roseville Road near Amity Road, continuing north and east nearly two miles to Windsor Lane. A 1/2 mile branch will lead to Lackawanna Drive.

Challenges:
 Insuring public access via Hudson Farms easement on the residential lot on Windsor Lane.

Discussion:
 This segment will provide another means for the Lake Lackawanna area to access the more extensive trail network throughout Byram Township.

Byram Township Parks and Recreation Plan (PRP)

Proposed Trail Segment



Proposed Trail Segment: 8

Location: Cranberry Overlook Connector

Priority: 0

Time Frame: 0 0

Estimated Total Cost:

Description:

From the scenic Cranberry Overlook a new segment extending north, crossing Indian Spring Road and continuing northward onto the Hudson Farms property connecting to proposed segment #6, Trail B.

Challenges:

Private landowner cooperation for public access across Block 362, Lot 1.05.

Discussion:

The Township has the forethought to retain a 25' access strip to the PSEG powerline to make this a simple connection between these two Byram open space parcels.

Byram Township Parks and Recreation Plan (PRP)
Proposed Trail Segment



Proposed Trail Segment:	9
Location:	West Brookwood - Sussex Branch Connector
Priority:	0
Time Frame:	0 0
Estimated Total Cost:	

Description:
This short ¼ mile trail will connect the West Brookwood neighborhood with the existing trail head for the Sussex Branch Trail on Waterloo Road.

Challenges:
Possible wetlands, slopes and marshy areas. All public lands, so options should exist.

Discussion:
This route will utilize the NJ DEP property on the south side of Waterloo Road. It will intersect with a trail leading into Mount Olive Township.

Byram Township Parks and Recreation Plan (PRP)
Proposed Trail Segment



Proposed Trail Segment:	10
Location:	Lubbers Run Completion
Priority:	0
Time Frame:	0 0 - 3 Years
Estimated Total Cost:	

Description:
A new trail extending from Rt 206 eastward on the Northern side of Lubbers Run, extending into Lubbers Run Preserve, north of Mansfield Drive.

Challenges:
Private landowner participation. Wetlands and marshy areas.

Discussion:
This will require many private landowners cooperating the acquisition of one residential lot that can serve as a trail head along Rt. 206.

Byram Township Parks and Recreation Plan (PRP)

Proposed Trail Segment



Proposed Trail Segment:	11
Location:	Highlands Trail Reroute
Priority:	0
Time Frame:	0 3 - 5 Years
Estimated Total Cost:	

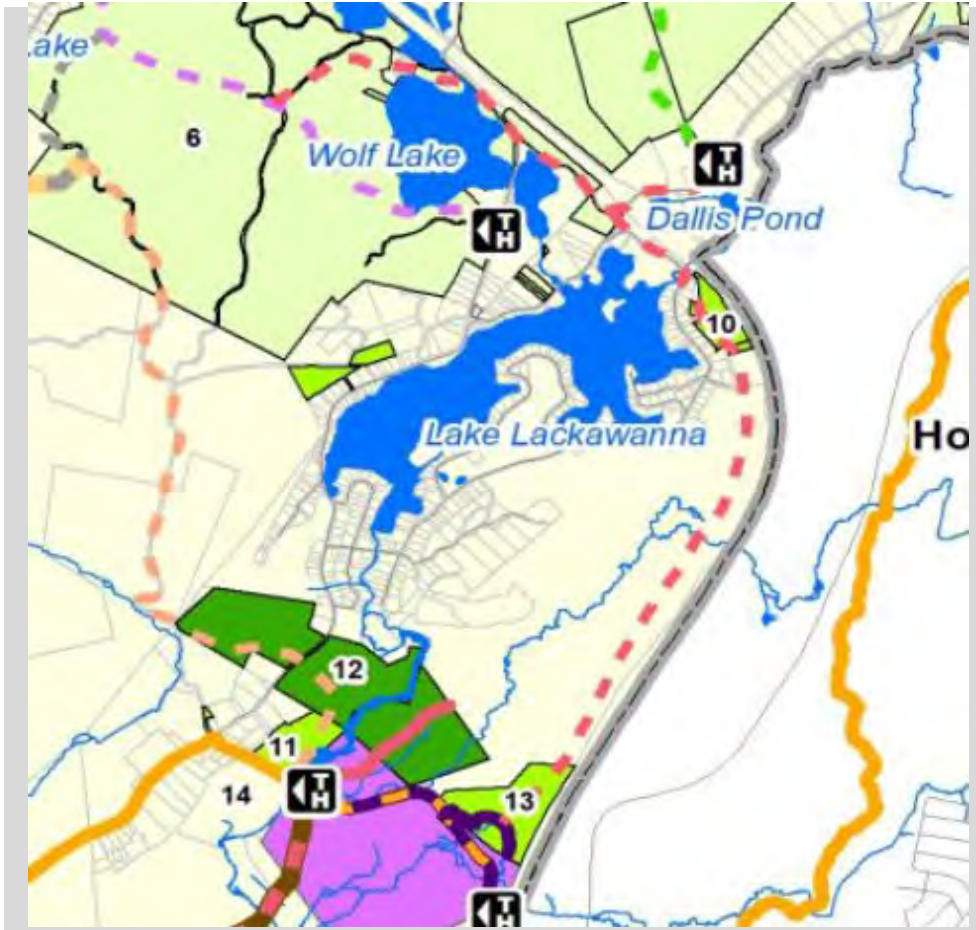
Description:
Multi-segments of re-routed Highlands Trail to avoid road walking. There are many options at this point.

Challenges:
Private landowner participation.

Discussion:
This trail segment will be determined by the ability to acquire private land rights. The exact segments are not yet determined.

Byram Township Parks and Recreation Plan (PRP)

Proposed Trail Segment



Proposed Trail Segment:	12
Location:	Lubber's Run North
Priority:	0
Time Frame:	0 5 - 10 Years
Estimated Total Cost:	

Description:
 A northward extension from Lubber's Run Greenway through Lake Lackawanna Invest Co property.

Challenges:
 Private landowner participation.

Discussion:
 This will require fee or easement access through the Lake Lackawanna Investment Co properties along the eastern side of Lake Lackawanna.

XII. Historic Byram Map

History of Byram

Byram Township was incorporated on Feb 21, 1798 and set off April 9, 1798, from New Town (Newton) Township, Sussex County. The name honored the Byram family, who had settled in the area before the Revolution. The original set off for Byram Township, included Lake Hopatcong and Musconetcong River as the southerly boarder with Morris County. Later, other towns were set-off from Byram and include parts of Sparta Township (est. 1845), Stanhope Borough (est. 1904), Hopatcong (Brooklyn Borough est.1898 / Hopatcong Borough est.1922).

The abundance of iron ore, timber and water power gave rise to the early charcoal iron industry in the Highlands. In Byram, within the Musconetcong drainage system, early forges include Andover Forge 1763, Brooklyn Forge 1777, two in Stanhope (c. 1780 -1801), known as the Upper Forge and Lower Forge, and on Lubbers Run a tributary to the Musconetcong the Lockwood Forge 1802 [1]. Other iron works on Lubbers Run are the Colombia Forge c.1800 and Roseville Bloomery c.1828. Significant villages and hamlets that developed from the early iron industry are Stanhope, Waterloo, Lockwood, Roseville, and Byram (a small hamlet near Waterloo).



Early Transportation included the Morris Turnpike (1801 - 1851) now route 206 (#51) in Byram. The Morris Turnpike went from Elizabeth Town to the Delaware River near Milford PA via Morristown, Stanhope, and Newton and over the "Blue Mountains" by Culvers Lake. In the Hamlet of Lockwood, McKain's Hotel (later Lockwood Tavern), built c. 1808, served as stage stop and trading post. Between 1816 and 1856, the hotel also served as the Byram post office with Alexander McKain serving as the sole postmaster. One of two Sussex County toll gates for the Morris Turnpike was in Byram, located just north of the hotel on the east side of the turnpike, the other toll gate was at Tuttle's Corner in Sandyston.

The Morris Canal (#48) was built to supply coal replacing charcoal as fuel to the iron forges and furnaces of northwestern New Jersey and to carry iron and other products to market. When originally constructed in 1832, the canal section in Stanhope and Lake Hopatcong were in Byram Township, today about 3/4 mile of the Canal's 102 miles crossed Byram Township, from Waterloo Village west to the Warren County line. Waterloo Village (#33) has the distinction of having within one mile all of the major features of the canal: one of the canal's 34 locks , one of its 23 inclined planes, a unique innovation by which canal boats were raised or lowered on rails (now a National Historic Engineering Site); a level section; a dammed area in the river; and a mule bridge. In addition to Lake Hopatcong, Cranberry Lake and Johnson Lake were created in c. 1837 as a water supply for the Morris Canal.

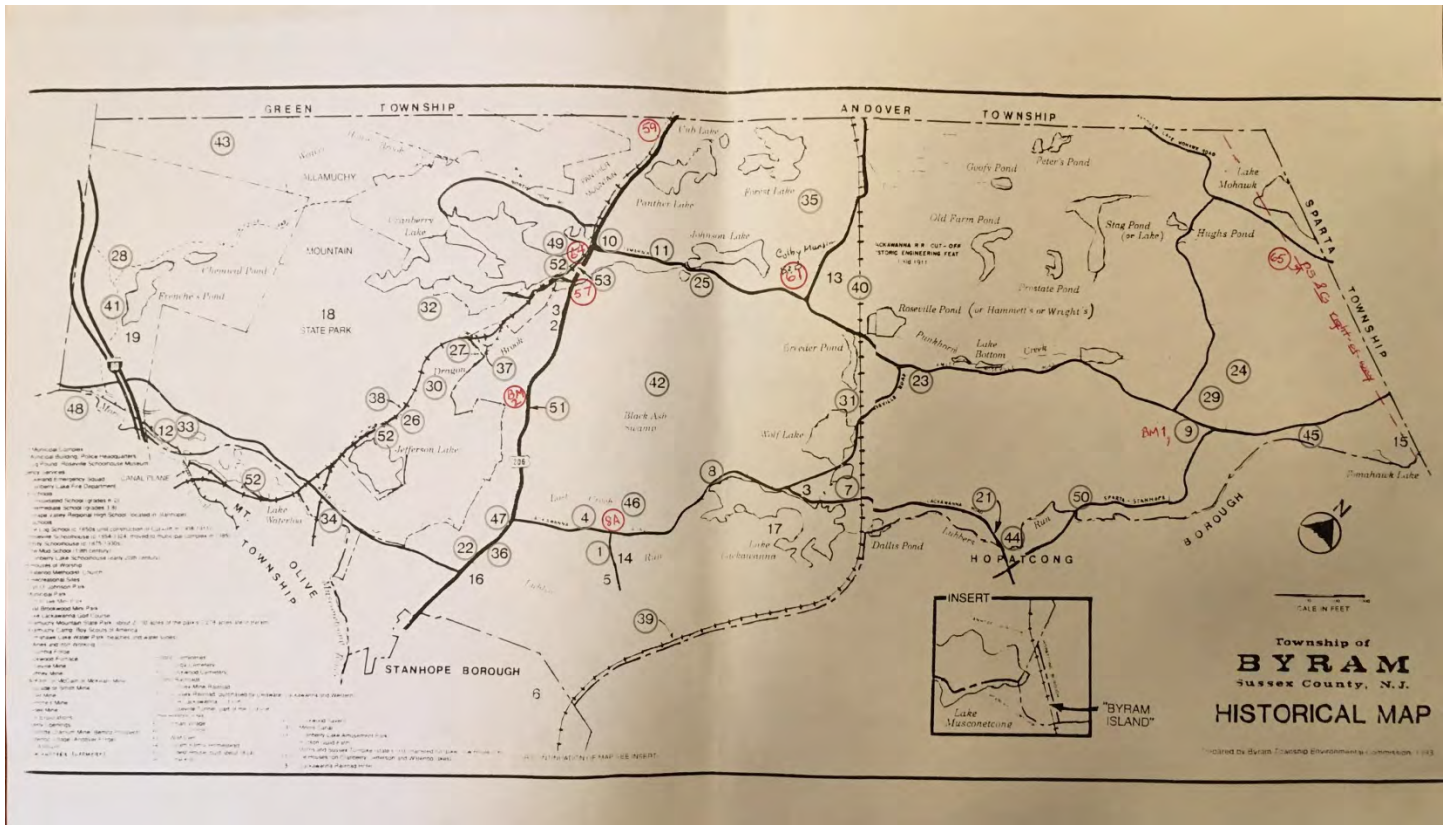


Built in 1850 to bypass the Morris Turnpike's "Byram Toll Gate", the Sussex Mine Railroad (#37) operated for three years, hauling ore by mule power from the Andover Mine on Limecrest Road to the Morris Canal at Waterloo. In 1853, the Sussex Mine Railroad was replaced by the Sussex Railroad (#38) and its steam locomotives. In 1881 the Delaware Lackawanna & Western Railroad purchased the Sussex Railroad, which was called the Sussex Branch of the Lackawanna and later the Erie-Lackawanna.

The Cut-off (#39) was built by the Delaware, Lackawanna & Western Railroad (DL&W) between 1908 and 1911, providing 28.45 miles of almost grade-less, straight bed from Lake Hopatcong to the Delaware Water Gap. In Byram there are three road tunnels under the Cut-off and one roadway overpass as well as the 1/5- mile Roseville Tunnel (#40), bored through solid rock between C.O. Johnson Park and Roseville Pond.



Byram, the "Township of Lakes," has more than two dozen lakes and ponds within or on its borders. The most heavily developed lakes are Cranberry, Lackawanna, Forest, and also Mohawk, which lies only partly within Byram. From 1902 until 1911, Cranberry Lake was a popular amusement park (*49), developed by the Lackawanna Railroad. Lake Lackawanna, a 117-acre lake, was created in 1910 by damming Lubbers Run creating Byram's first summer colony. Lake Mohawk was developed by the Crane Co with Tudor buildings built between 1927 and 1935 as a defining style for the community. The 44-acre Forest Lake was planned by Franklin Colby in 1935 as part of the Tamarack Association. In the 1950s, the Casperson family developed Forest Lake, a 300-acre year-round residential community, with a green buffer surrounding the lake. Along Lubbers Run, West Brookwood, area was subdivided in 1910 as Lake Musconetcong Grove at Stanhope. In the 1950's the Brookwood Musconetcong River Corporation developed the West Brookwood community and the same developer under Brookwood Estates Inc. developed the East Brookwood community.



Sources:

1. Peter O. Wacker, *The Musconetcong Valley of New Jersey*, 1968; Rutgers University Press
2. E.S. Rutsch, *The Story of Ironmaking Bloomery Forges at Picatinny Arsenal*, 1999; U.S. Army Engineering Research Development Center
3. Keven Wright, *A History of the Andover Iron Works*, 2013
4. C.O. Johnson and Elspeth Hart, *A History of Byram*, 1964
5. Byram Twp. Environmental Commission, *A History of Byram Township*, 1994
6. Snell, *History of Sussex and Warren County*, 1888
7. Deed Sussex County Hall of Records Book Y Pg. 400a Steven to Dickerson, 1795
8. Deed Sussex County Hall of Records Book P4 Pg. 84 Dickerson to Jarmon & Howell, 1856
9. Map of Sussex County New Jersey 1860 Byram Township (included Stanhope and Hopatcong)
10. Township of Byram Tax Map, June, 2006
11. www.canalsocietynj.org/mcdata.htm
12. Morris Turnpike Papers, Reference Department / Morris County Library, 2010
13. To Develop the State of New Jersey and make it a Better Place to Live: Roseland to Bushkill 500KV Transmission Project, PS&G, 2014

Waterloo Village and Sussex Branch Trail

[Allamuchy Mountain State Park](#)

Waterloo Road, Stanhope NJ 07874
(973) 347-1835 (administered by Kittatinny Valley State Park)

In the 18th Century, the village was originally part of the Andover Iron Works and was known as Andover Forge. Waterloo Village was repurposed during the 19th-century to service the Morris Canal traffic.



Today, the historic **Waterloo Village** (#33) contains a working gristmill, a general store, blacksmith shop, a canal museum and several historic houses. The village is located on the banks of the Morris Canal. An early 19th-century log cabin farm site and 17th-century Lenape Indian Village exhibit are also located at the site. Waterloo Village is open dawn to dusk and the Historic Site Office is open Wednesday through Sunday 10:00am-4:00pm. Call for historic programming and event information.

The **Sussex Mine Railroad** (#37) started in 1850 as a mule train railroad hauling iron from the Andover Iron mine on Limecrest Road to the Morris Canal at Waterloo Village and later expanded as a steam train powered railroad serving Sussex County. The Sussex Railroad (#38) was sold and became the Sussex Branch of the Lackawanna Railroad.

In the **Allamuchy Mountain State Park**, a three mile section of the **Sussex Branch Trail** starts at Waterloo Road and goes northwest to Cranberry Lake. Using the old railroad bed, this trail provides the hikers, mountain bikers and horseback riders easy access from Waterloo Road via the Sussex Branch Trail in Allamuchy Mountain State Park through Kittatinny Valley State Park (passing close to the Andover Iron Mine) to Branchville, New Jersey.



The Sussex Railroad constructed a bridge in 1854 to cross the Morris Canal's incline plane at Waterloo Village. This 19th century picture was taken from the top of the Morris Canal incline plane, at Mt. Olive Township. Waterloo Village is visibly framed just under the bridge. Today, traces of the incline plane are the only visible feature.

Byram's Roseville Schoolhouse Museum

This one-room schoolhouse was moved from its original location on Lackawanna Drive (originally known as Roseville Road) to its' current location near the Municipal Building on Mansfield Road and Beatrice Johnson Way.



Four Roseville Schoolhouses have served the Roseville area of Byram since 1812. In 1860, Byram had 6 schoolhouses spread throughout the township, over an area, that back then included Stanhope and Hopatcong. The last and 4th Roseville Schoolhouse (#8) was built in 1889 replacing the Log Schoolhouse (#7) that was built around 1850. The 4th Roseville Schoolhouse use as a school ended in 1925. The schoolhouse was vacant for 10 years until the building was lease to the Newark Episcopal Church Diocese becoming St. Joseph's, a mission church of St. Mary's Episcopal Church in Sparta. Beatrice Johnson, a Trustee of St. Mary's Church was instrumental in making the lease arrangement. Around 1973, when the Episcopal Diocese stopped using the building for a church, Mayor Johnson, started to investigate a civic purpose for the building. With the help of many volunteers the building was moved onto a new foundation, refurbished, and opened as a Schoolhouse Museum on Byram Day, September 13, 1986.



Pictured are teachers and children that attended the 4th Roseville Schoolhouse around 1890. The schoolhouse was located on Roseville Road before Lubbers Run was dammed to create Lake Lackawanna. Fruit trees and a barn can be seen behind the schoolhouse.

Since the Roseville Schoolhouse was moved to the Municipal Complex, members of the Byram Township Historic Society have provided local history lessons to the Byram Township's School children. The Byram School is close enough to allow the children to walk to the Roseville Schoolhouse. The schoolhouse bell announces the start of school before exploring how school was taught and what children may have experienced in those early day of public education. The children also have an opportunity to explore the Museum.

Roseville School Museum Hours
By appointment only: 973-570-3133

Typically opened as part of Sussex County Heritage Weekend (Columbus Day weekend); Veteran's Day Memorial; and Byram Day in September.

Further information can be obtained from the
Byram Township Historical Society
10 Mansfield Drive
Stanhope NJ 07874

Byram Township Registered Sites and Structures

The preservation of historical resources is an extremely important aspect of preserving the social fabric of the community. The following is an inventory of sites and structures that are on the state and national historic register.

note # are sites locations on Historical Map from the "A History of Byram", Environmental Commission, 1994

Property or District Name	Location		National Register
Delaware, Lackawanna and Western Railroad Lackawanna Cut-off Historic District	#39 in Byram. Extends from the Delaware River in Phillipsburg, Warren County to Hudson River in Jersey City, Hudson County.	11/26/1973	10/1/1974
Morris Canal	#48 Phillipsburg, Warren County to Waterloo Village in Byram	11/23/1976	8/24/1977
Rutan Log Cabin	#33 Musconetcong River and County Route 604, in Waterloo Village	2/3/1977	9/13/1977
Waterloo Village	#33 Musconetcong River and County Route 604	2/3/1977	9/13/1977

Byram Township Historically Significant Sites and Properties

Following is an inventory of historically significant sites and properties in the Township, as identified by the Byram Township Historical Society. The properties are not listed by importance but rather are separated by type. Some of the descriptions were taken from the short history in the 1994 Natural Resources Inventory (Historical Map dated 1993) and other sources.

note # used are sites on Historical Map from the "A History of Byram", Environmental Commission, 1993; # in red have been added to Map

Historic Site	Historic Maps; Block & Lot	Date of Construction/Description
Historic Schools:		
Byram Township Historic Schoolhouse Locations	+ Located on 1860 Map of Sussex County, Byram Township noted as "sch": Waterloo, Cranberry, Roseville, Amity, Lockwood	Circa 1860. Sussex County Superintendent of Schools Report for 1861 listed 7 schoolhouses in the township: Stanhope (1), Waterloo (2), Cranberry (3), Roseville (4), Brooklyn (5), Amity (6), Lockwood (7). 1860 Map of Sussex County locates five schoolhouses.
Roseville School District (1812 - 1925); (refer Log Schoolhouse #7 and Roseville Schoolhouse #8)	#7	<p>Snell, History of Sussex County, Published in 1881; Pg. 464 - 465 Byram Township Schools;</p> <p>Roseville Schoolhouses:</p> <ul style="list-style-type: none"> • "First school house built in 1812, upon a site about half a mile west of the present (1881) site." • "The second Schoolhouse was built in 1826." • "The present (1881) schoolhouse is the third." <p>The site of third schoolhouse in 1881 is most likely the "Log Schoolhouse" corresponding to the site shown on the "1860 Sussex County Map" for Byram Township on Roseville Road within the Roseville Hamlet. 1871 Sussex Superintendent of Schools Report established the county school districts boundaries; # 39 Roseville boundaries.</p>
The Log Schoolhouse	#7	Circa 1850. On Roseville Road near the Cut-off until the construction of the Cut-off from 1908-1911. Located on 1860 Map of Sussex County on Roseville Road (now Lackawanna Drive). Also located near cut-off on Sussex County Map of Subdivisions #75, "1910 Lake Lackawanna".
Roseville Schoolhouse	#8 is the original location; currently a museum located at the Byram Township Municipal Complex (#1)	Built 1889, replaced Log Schoolhouse, located on west side of Roseville Road (now Lackawanna Drive) on Sussex County Map of Subdivisions #75 "1910 Lake Lackawanna". In use until 1925 as schoolhouse then, later as a church. The Byram Township Historical Society moved the building in 1986 to be used as a museum.

Amity Schoolhouse	#9; Block 344, Lot 7; Sussex County Historic Marker at schoolhouse site.	Circa 1840. Located on 1860 Map of Sussex County on Amity Road. 1871 Sussex Superintendent of Schools Report established the county school districts boundaries; # 41 Amity boundaries. In continuous use 1840 to 1936. Historic Marker placed 2006 near foundation remains.
Lockwood Schoolhouse	Between #8 and #4; #8A added to 1993 Historical Map	Circa 1856, one room stone schoolhouse. Located on 1860 Map of Sussex County on north side of Roseville Road (now Lackawanna Drive). 1871 Sussex Superintendent of Schools Report established the county school districts boundaries; # 42 Lockwood boundaries. In use from 1856 to 1881.
Waterloo Schoolhouse	#33	Circa 1840, one room stone schoolhouse. Located on 1860 Map of Sussex County on Waterloo Road. 1871 Sussex Superintendent of Schools Report established the county school districts boundaries;# 38 Waterloo boundaries. In use from 1840 to 1901.
The Mud Schoolhouse	#10	Circa 1860 schoolhouse located on 1860 Map of Sussex County, Byram Township, at the northeastern corner of (road to Roseville) now Tamarack Road and (Sussex Turnpike) now Route 206. In use from 1860 to 1867.
Cranberry Lake Schoolhouse	#11	Constructed in 1908 and used until 1916. Situated on the Southerly side of the public road (now Tamarack Road) leading from Sussex Turnpike (now 206) at or near the Mud Schoolhouse easterly toward Roseville ...
Consolidated School	#4	Constructed 1936 to consolidate the two remaining Byram schoolhouses. Sussex County School Superintendent. R. Decker "Undoubtedly one of the best two-roomed buildings in the State...". Located on Roseville Road (now Lackawanna Drive). Opened September, 1936 and operated as a school until June, 2003. Currently used as apartment building.
Historic Mines and Iron Working Centers:		
Waterloo Village (Andover Forge)	#33	Andover Forge iron works was established in 1759 on the Musconetcong River. The name was changed to Waterloo about 1839. The village is on the Musconetcong River; originally an important stop on the Morris Canal.
Old Andover (New Andover Bloomery)	#34	c. 1804, on Musconetcong River, 1.5 miles east of Waterloo. Old Andover was built about 1804 by Samuel DeCamp; sold to John Smith in 1816; and rebuilt in 1857. Some foundations of the small hamlet remain.
Lockwood Furnace	#22	c. 1802 built by Silas Dickerson on Lubbers Run. In 1856, the property was deeded to Jarmon & Howell. Remains of the forge can be found on the west side of Route 206 along Lubber Run.
Columbia Forge	#21	Built c.1800; on Lackawanna Drive and Lubbers Run. Made anchors; remains of dam still visible.
Roseville Bloomery	near #21	On Lubber's Run one mile south of the Columbia Bloomery. Built in 1828. In 1856 it produced 64 tons of blooms (usually square bars of iron made by hammering)
Roseville Mine	#23	First worked about 1850-1870 and briefly in 1880. Total production was about 70,000 tons of magnetite. The Trenton Iron Company and, after 1868, the Andover Iron Company operated this site. Eastern corner of intersection of Roseville and Amity.
Gaffney Mine	#24	The original openings are old but later openings date from 1874-1876. It was worked briefly in 1880. About 400 feet east off Lee Hill Road.
McKain (or McCain or McKean) Mine	#25	First opened in 1873 with a 40-foot shaft and operated intermittently until 1880, with later shafts of 90 feet. South off Tamarack Road opposite Johnson Lake.
Cascade or Smith Mine	#26	The mine was worked about 1850 and reopened in 1869-1877 and briefly in 1883. About ¼ mile north off Jefferson Lake on east side of Sussex Branch Trail.
Frenche's Mine	#28	West side of Frenche's Pond. About 1,000 tons were mined before 1873, when it was abandoned.
Silver Mine	#27	On both sides of the abandoned Delaware Lackawanna & Western Railroad several thousand feet south of Cranberry Lake where Dragon Brook crosses the railroad bed. Still visible are several small pits. The workings were probably exploratory only and sought iron (magnetite) not silver.
Bedell Mine	#29	Virtually no traces remain; near Gaffney Mine. Reports of workings in the 1890s

Allis Exploration	#30	North of Cascade Mine on the east side of the old railroad bed. Unknown quantities of ore were mined before 1873, and the operations were abandoned shortly thereafter.
Byerly Openings	#31	Virtually no traces remain; near Roseville Mine. It may have been worked about 1873.
Charlotte Uranium (Bemco Prospect)	#32	c. 1950, just south of Cranberry Lake and West of Sussex Branch Mine Trail. Closed and monitored by the State.
Historic Mines and Iron Working Centers	once in Byram but are not within current boundaries	
Brooklyn Forge		c. 1777, The Great Pond (now Lake Hopatcong) was dammed for the Brooklyn Forge that was located at the outlet of the Musconetcong River. In 1825, near site of the forge, the 6' high forge dam was replaced by a 12' dam and lock were constructed to supply the water for the Morris Canal (now Lake Hopatcong State Park).
Stanhope Upper and Lower Forges		c. 1780 – 81, The first iron production at Stanhope occurred about 1794. The Dickersons, a very prominent family from Morris County, were the founders of this early industry. Silas Dickerson, brother of the future state governor and U. S. Senator Mahlon Dickerson, erected the first forge and nail factory on the Musconetcong River in Stanhope. The nail factory was one of the earliest in the state. By about 1800, another forge, a gristmill and a sawmill, were erected in town, just a little further downstream.
Lawless or Lawson Mine		Lawless or Lawson Mine at the west end of Byram Cove on Lake Hopatcong. Located on the 1860 Map of Sussex County, Byram.
Haggerty Mine		Haggerty Mine, now in Stanhope near the border of the roads to Roseville and Lake Hopatcong. Located on the 1860 Map of Sussex County, Byram
Stanhope or Hude or Wright Mine		Stanhope or Hude or Wright Mine on the south side of a ridge about one mile northwest of Stanhope on Route 206. Located on the 1860 Map of Sussex County, Byram
Historic Cemeteries/Churches:		
Colby Cemetery or Tamarack Cemetery	#35	Near Forest Lakes development on east side of Peach Tree Street. Contains just three graves-- Franklin G. Colby, 1858-1941, Josephine W. Colby, 1862-1930, and John Tynan, their servant, 1875-1928.
Lockwood Cemetery and Lockwood Methodist Church	#36; Block 365, Lot 3	Revolutionary soldiers are buried here. The Lockwood Methodist Church was located on this property donated by Dickerson c. 1834. Church congregation removed to Waterloo c. 1859. Part of foundation still visible at site. Church located on the 1860 Map of Sussex County, Byram. The cemetery is Maintained by the Byram Historical Society.
Waterloo Methodist Church and Waterloo Cemetery	#12	Active church; Located in Waterloo Village established in 1859. Prior to 1859 the Methodists of the area held services in the district school or attended the Lockwood Methodist Church. Church located on the 1860 Map of Sussex County, Byram
Historic Railroads:		
Sussex Mine Railroad	#37	Built 1848; mule-driven for ore hauling from the Andover Mine on Limecrest Road to the Morris Canal at Waterloo. Sussex Mine Railroad used to run through part of the Forest Lakes area.
Sussex Railroad	#38	In 1853, the Sussex Mine Railroad was replaced by the Sussex Railroad and its steam locomotives. In 1881, Delaware, Lackawanna and Western line purchased the Sussex Railroad.
Erie Lackawanna Cut-Off	#39	Built 1908-1911; The cut-off, at that time an engineering wonder-of-the world that allowed high speed train travel. Built with cuts and fills to provide a direct line with a minimum grade that allowed speeds up to 70 MPH. The line's deepest cut was Colby Cut in Byram (immediately west of what would become Roseville Tunnel) at 130 feet deep. The Service was stopped and Tracks removed 1983-4. The Byram section has 3 road tunnels and one road bridge that is currently under construction. Passenger service planned to be restored through Byram to Andover in 2018.

Roseville Tunnel	#40	The only tunnel on the 28 miles of the Cut-off; (part of the Cut-off)1/5-mile long. The tunnel was not in the original plans for the Cut-Off, but discovery of unstable rock lead to abandoning a cut and blast a tunnel.
Other Historic Sites:		
Indian Villages	#41, #42	One at Frenche's Pond near the current Boy Scout camp (#41); one about a mile south of Johnson Lake on Old Indian Spring Road (#42 on the Historical Map) at Black Ash Swamp. The Frenche's Pond site was apparently used from about 100-1,500 AD., and many arrow points have been found.
Wolf Den	#43	A large cliff, boulder, and cave formation northwest of Cranberry Lake in Allamuchy Mountain State Park (#43) it may have been used as a shelter.
Byram Family Homestead	#44	Some remains near entrance to Columbia Valley Campground.
LePort House/ Kately Homestead	#45	Circa 1802. Oldest remaining house in Byram. In 2006, commemoration of the Benjamin LePort House built 1802.
Lime Kiln	#46	Near Old Indian Spring road (now an unused paper road).
Lockwood Tavern	#47	On Route 206 (originally Morris-Sussex Turnpike); stage stop and trading post; built circa 1807; originally part of the Heminover estate. Tavern demolished in 2015; a CVS store currently on site.
Cranberry Lake Amusement Park	#49	From 1902 until 1911, Cranberry Lake was a popular amusement park. Developed by the Lackawanna Railroad a bridge connected the railway Station with the amusement area. The hotel burned in 1910, and in 1911, the bridge was pulled into the lake and the park was closed.
Hudson Guild Farm	#50	About 86.5 acres were in Byram; the mansion, built about 1917, is now in Hopatcong.
Morris and Sussex Turnpike	#51	State's first chartered turnpike (1801) now Route 206; Toll Gate located on 1860 Map of Sussex County on east side of Sussex Turnpike (now Byram Plaza) at bottom of Cat Swamp Mountain.
Ice Houses	#52	On Cranberry, Jefferson and Waterloo Lakes; Ice harvesting industry operated Ice Houses from 1890s to 1920s using the RR and canal to ship the ice to Newark and other urban areas.
Lackawanna Railroad Hotel	#53	A large hotel was built in 1903 where the community clubhouse now stands Also a casino; operated at the same time as the Cranberry Lake Amusement Park. The hotel burned in 1910.
Kimm / Von Lengerke Homestead	#54 TBD, Block 348, Lot 9C-9.03	Circa 1845. One of the first houses in Byram.
McMurty Homestead	#55 TBD, Block 337 343, Lot 2	Slave graveyard. Found when Tomahawk Lake was being expanded.
Roleson Homestead	#56 TBD, Block 334, Lot 14.03	Circa 1820. Rock walls and foundation.
Cranberry Sales Office	#57, Block 216, Lot 72	The original sales office for summer rentals at Cranberry Lake.
Whitehall Homestead	#58 TBD, Block 360, Lot 21.01	Circa 1840. Part of Will's Estate.
Victory Road	#59, Public road adjacent to route 206, at Byram's northwest border with Andover Borough.	Now Whitehall Hill Road. Washington used this as a major supply route for the Revolutionary War to get supplies from upstate NY.

Spranger Homestead	#60 TBD, Block 380, Lot 4	Second oldest house in Byram.
Colby Mansion; currently The Tamarack Inn	#61, Block 360, Lot 508	Franklin G. Colby owned from Byram to Lake Hopatcong. The 1909 "Colby Mansion" was modeled on a French chateau. Located on Tamarack Road. Converted in 2010 into a B&B, The Tamarack Inn.
Kaloua	#62 TBD, Block 348, Lot 4	Circa 1910. Built by Colby for his daughter, Emily W. No evidence that she took residence. Living at Colby Mansion in 1920 Byram, Sussex, U.S. Census.
Tall Oaks	#63 TBD, Block 348, Lot 5	Circa 1911. Built by Colby for his son, Franklin H. No evidence that he took residence. Living at Colby Mansion in 1920 Byram, Sussex, U.S. Census.
Cranberry Lake Bridge	#64	Developed by the Lackawanna RR in 1903, a wide bridge connected the railway Station with an amusement park area. In 1911, after many complaints from local residents about rowdiness at the park, the bridge was hitched to a locomotive and pulled into the lake and the park was closed. The Cranberry Lake Suspension Bridge was rebuilt in 1937 as part of Morris Canal Abandonment project.
Bushkill to Roseland Transmission	#65	Started in 1927 and completed in 1928 the 220kV transmission line, at the time, was a state of the art engineering feat in large scale electrical pooling and transmission. The northwest NJ portion built by PS&G spanned 45 miles from to PSE&G's switching station in Roseland, New Jersey , to Pennsylvania P&L station at Bushkill PA. The project was one of the first to create an electrical grid to pool power and create redundancy via the grid design.
PA – NJ Transmission Line Upgrade	#65	Eighty (80) years later, the Susquehanna-Roseland Electric Reliability Project was upgraded from 220 kV to 500 kV electrical transmission line to more than double the available power pool. In northern New Jersey, the project followed the right-of-way used for the 220kv transmission line from Pennsylvania to PSE&G's switching station in Roseland, New Jersey. PSE&G built the New Jersey portion of the line in 2015.



1860 Map of Byram Township

G.M. Hopkins, Map of Sussex County New Jersey, 1860
Byram Township (includes Stanhope and Hopatcong)

Sussex County Historic Markers in Byram Township

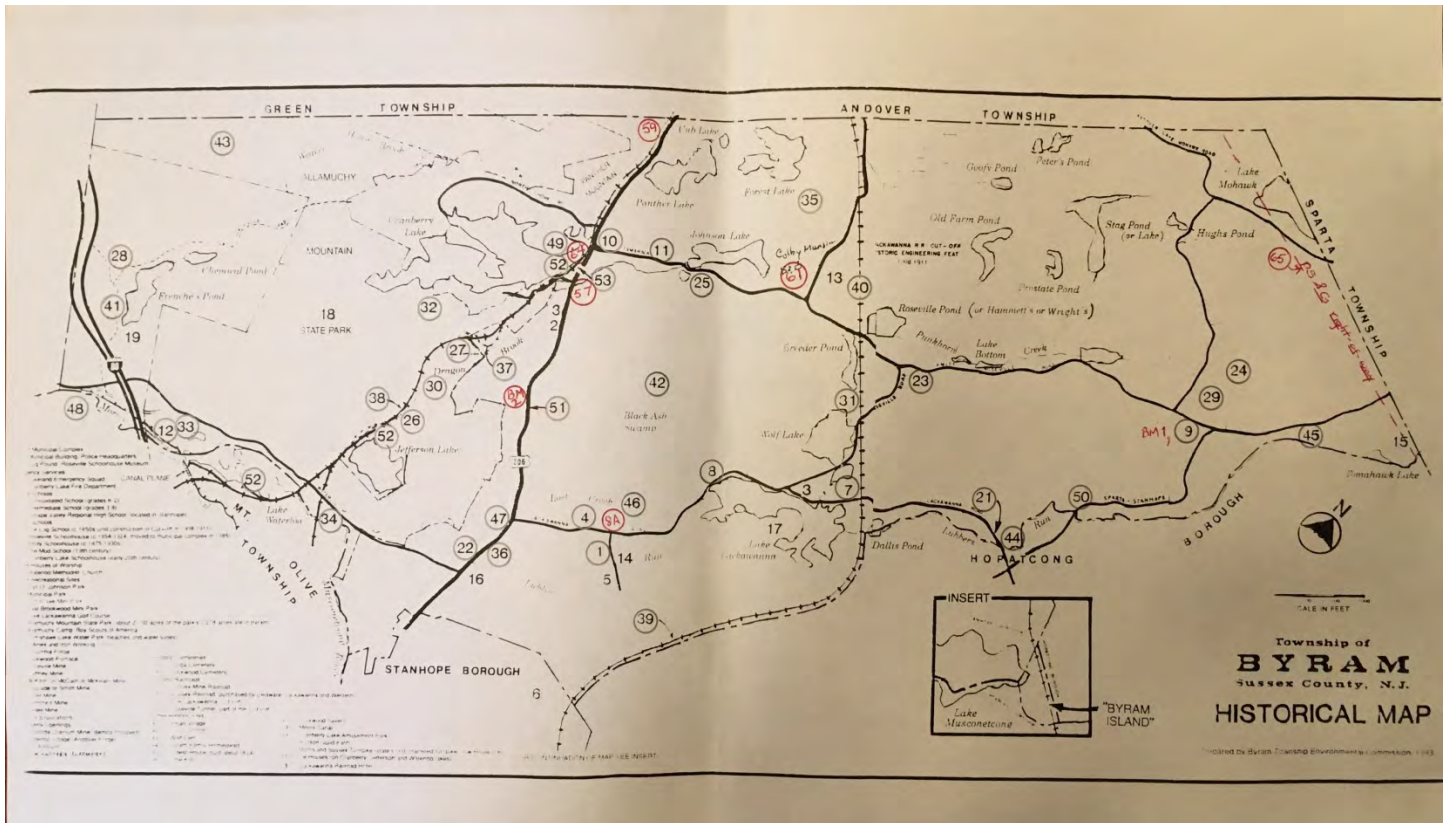
<p>Amity Schoolhouse</p>	<p>BM1, #9; Block 344, Lot 7; marker on west side of Amity Road near the intersection of Sparta–Stanhope Road</p>	<p>"The Amity School was built in 1840, and in continuous use until June 1936. When it was built, Byram Township included part of current Sparta Township, and all of Stanhope and Hopatcong Boroughs. Stanhope Road did not reach from Green Road to Tomahawk Lake. Students came from areas now known as Tomahawk Lake, Seneca Lake, Byram Cove, Bear Pond and Lackawanna Road. The building was sold in 1940 to William Roleson, then to Katherine Spranger Riker, whose son William is the present owner. Students filled Amity School, due to local industries; farming, mining, and producing charcoal and railroad ties" Sussex County Historic Marker placed 2006 near foundation remains.</p>
<p>Cat Mountain Hijacking and Murder</p>	<p>BM2, Marker on west side of 206 at the beginning of the decent on Cat Mountain.</p>	<p>"In this area, on Cat Swamp Hill in Byram Township, at about 6:00 A.M. on June 14, 1921, the Sussex Print Silk Truck was hijacked. Albert Koster drove onto the scene on his motorcycle, was mistaken for a state trooper and murdered. The gang escaped with \$11,000 of bolt silk. Through the work of Franklin Police Chief Herbert C. Irons, the killers were eventually captured. County Sheriff Linus Littell and Prosecutor Louis Van Blarcon persevered through two years of trials to obtain convictions of the thieves two of whom were executed for the murder." Erected 2009 by Sussex County Board of Chosen Freeholders.</p>
<p>Hamlet of Lockwood</p>	<p>To be dedicated in 2019 Byram Township Park Plaza; North East corner of intersection of Route 206 and Lackawanna Drive (CR607). The Park created as part of route 206 improvement and is Sussex County property that was formerly County Road 607 right-of- way. Across the street the new CVS is the former location of the Lockwood Tavern mentioned in the description.</p>	<p>"The abundance of iron ore, timber for fuel and the Musconetcong River and tributaries provided the natural resources for the iron works and mines developed in Byram Township in the early 1800s. During that era, the iron industry gave rise to area villages and hamlets that included Lockwood. The principal structures of the hamlet of Lockwood included McKain's Hotel, the Lockwood church and cemetery just south on the east side of Route 206, a one-room school, and the Lockwood Forge on Lubbers Run. Between 1816 and 1856, the hotel also served as the Byram post office with Alexander McKain serving as the sole postmaster. The McKain Hotel (later Lockwood Tavern) was located near this site at the intersection of Route 206 and Lackawanna Drive (then Roseville Road). The tavern and stage stop was built c. 1808 on New Jersey's first chartered road, the Morris Turnpike. A toll gate for the turnpike was located just north of the hotel, on the east side of the road."</p>
<p>Morris Turnpike Toll Gate</p>	<p>To be dedicated in 2019 Morris Turnpike toll gate in Byram Township found on historic 1860 Sussex County Map - just south of a brook and east of the Cranberry Reservoir. Currently Area -North East corner of Route 206 and Willor Drive</p>	<p style="text-align: center;">Site of TOLL GATE Morris Turnpike 1801 – 1851 New Jersey's first chartered road Elizabeth NJ – Morristown – Newton – (Delaware River) Milford PA</p>

[Sussex County Historic Markers Tour](#) A story map provided by The Sussex County Historical Society

1904 Picture of Amity Schoolhouse BTHS



Byram Township Historical Map



BYRAM TOWNSHIP CROSS REFERENCE HISTORIC MAP SITE INDEX

Current Municipal Complex:

1. Municipal Building, Police I-headquarters, Dog Pound. Roseville Schoolhouse Museum, Emergency Services
2. Lakeland Emergency Squad
3. Cranberry Lake Fire Department

Current Schools:

5. Byram Lake School (K -4); Intermediate School (grades 5-8)
6. Lenape Valley Regional High School (located in Stanhope)

Historic Schools:

4. Consolidated School (grades K-2)
7. The Log School (c.1850 until construction of Cutoff in 1908-1910)
8. Roseville Schoolhouse (c.1900 – 1924), moved in 1986 to location #1)
- 8A. Lockwood Schoolhouse (c.1856 – 1881)
9. Amity Schoolhouse (c.1875-1930s)
10. The Mud School (c. 1860)
11. Cranberry Lake Schoolhouse (1908)

Current Houses of Worship:

12. Waterloo Methodist Church

Current Recreational Sites:

13. Carl O. Johnson Park
14. Municipal Park
15. Tomahawk Mini Park
16. East Brookwood Mini Park
17. Lake Lackawanna Golf Course
18. Allamuchy Mountain State Park (about 2.700 acres of the parks 7.278 acres are in Byram)
19. Allamuchy Camp, Boy Scouts of America

20. Tomahawk Lake Water Park (beaches and water slides)

Historic Mines and Iron Working Centers:

21. Columbia Forge
22. Lockwood Furnace
23. Roseville Mine
24. Gaffney Mine
25. McKain (or McCain Dr McKean)
- Mine Historic Railroads
26. Cascade or Smith Mine
27. Silver Mine
28. Frenches Mine
29. Bedell Mine
30. Allis Explorations
31. Byerly Openings
32. Charlotte Uranium Mine (Bemco Prospect)
33. Waterloo Village (Andover Forge)
34. Andover Bloomary Historic Cemeteries
35. Colby Cemetery
36. Lockwood Cemetery

Other Historic Sites:

37. Sussex Mine Railroad
38. Sussex Railroad (purchased by Delaware, Lackawanna and Western)
39. Erie Lackawanna cutoff
40. Roseville Tunnel (part of the cutoff)
41. Indian Village
42. Indian Village
43. Wolf Den
44. Byram Family Homestead
45. Oldest House (built c.1824)
46. Lime Kiln
47. Lockwood Tavern
48. Morris Canal
49. Cranberry Lake Amusement Park
50. Hudson Guild Farm
51. Morris and Sussex Turnpike (states first chartered turnpike, now route 206)
52. Ice Houses (on Cranberry, Jefferson and Waterloo lakes)
53. Lackawanna Railroad Hotel
54. Kimm / Von Lengerke Homestead TBD
55. McMurty Homestead TBD
56. Roleson Homestead TBD
57. Cranberry Sales Office
58. Whitehall Homestead TBD
59. Victory Road
60. Spranger Homestead TBD
61. Colby Mansion; currently The Tamarack Inn
62. Kaloua TBD
63. Tall Oaks TBD
64. Cranberry Lake Bridge
65. Bushkill to Roseland Transmission / PA – NJ Transmission Line Upgrade

BM1. Amity Schoolhouse -Marker

BM2. Cat Mountain Hijacking and Murder – Marker

NOTE: sites with notation "TBD" are not shown on the map.

XIII. List of Stakeholder Engagement



*Byram Parks and Recreation Plan
Stakeholder Outreach Meetings*

Organization	Name
Environmental/Landmarks Advisory Committee	Donna Fett
Salt Shakers	Susan Wise
Byram Historical Society	Frank Xavier Gonzalez
DPW Superintendent	Michael Orgera
Youth Field Hockey Team	Jackie Beck
Lenape Valley Patriots Football	Dave Kraus
Jersey Off-Road Bike Association (JORBA)	Tom Hennigan Marc Perez Eric Duch
Superintendent of Allamuchy State Park	Joshua Osowski
New York- New Jersey Trail Conference	Jeremy Apgar Ed Goodell Peter Dolan
Lenape Valley High School District Superintendent	Paul DiRupo
Byram Consolidated School District Superintendent	Bryan Hensz
Lenape Valley Soccer	Chris Palermo
Stanhope Administrator	Brian McNeilly
Netcong Administrator	Ralph Blakeslee
Andover Administrator	Diana Francisco
Byram Township Council	Scott Olson David Gray
Waterloo Village	Andrea Proctor
Hobb Engler Little League	Bill Brown
Byram Township Mayor	Alex Rubenstein
Lake Lackawanna Investment Corporation	Shawn Steffens
Lenape Valley Basketball Association	Mike Manzi
Lenape Valley Junior Patriots Wrestling Club	Adam Pacese
Men's Softball	Scott Price
Byram School District Athletic Director	Robert Cline
Lenape Valley Lacrosse	Matt Fowler

Byram Township Open Space & Recreation Plan Interview Notes

Who: Bryan Hensz, superintendent of Byram School District
Alice – Business Administrator
Date: May 6th, 2019
How: In person
Interviewer: Ben Spinelli, Frank Pinto
Contact: hensz.bryan@byramschools.org

Notes:

- Enrollment of 800-815
 - High school: 705 for 9 through 12th, project 600 for 2022/2023
- Sports
 - Soccer-full (one field)
 - Track and field
 - No baseball/ softball
 - Field Hockey
 - Two smaller diamonds
- Agreements – Janet coordinated, COI
 - No fees charged
- Gyms for both schools
 - Recreation program -whenever available but maxing out
 - Basketball, wrestling (mat storage), soccer
 - ___ during weekend
 - No education programs held here
- Recreation director used to do coordination before calling school, which would make school scheduling much easier
- Overseeing two years ago
- Need plan to rotate fields – soccer usage wears them out

Project:	Byram Parks and Recreation Plan
Date:	July 2nd, 2019
Participants:	Frank Pinto, Ben Spinelli, Genevieve Tarino, Ralph Blakeslee
Subject:	PRP Updates

Discussion:

- Three main parks
 - DiRenzo Park – by lake, children’s park with playground equipment and gazebo, restrooms
 - Arbolino Park – large facility that is under renovation (eliminating a tennis court and making it a basketball court, repurposing old basketball court with outdoor exercise equipment); baseball/softball field, basketball court, two tennis courts, picnic area, restrooms, idea for ADA compliant kayak launch for Lake Musconetcong and pedestrian bridge
 - New lights
 - Refurbish baseball/ softball
 - Indian Field (Roxbury)—soccer, lacrosse, baseball; concession stand and bathrooms
 - Not being used as much as it could be, probably needs some funding for improvements
- Lacrosse Issue
 - Held festival without permission from council
 - Whack a car- wrecked car, for \$5 take a sledgehammer and smash the car
 - Found out about wrecked car because left it there
 - Field use issue – complaints about upkeep and “attitude issue”
 - Often didn’t ask permission and aggressive member of organization
 - Recreation commission pulled the plug
- Recreation commission
 - Field scheduling with application
 - Concerts in the park and kid’s concert
 - Bus trips into the city – Broadway shows
 - Coordinate town-wide garage sale
 - Coordinate Netcong Day and 5k race
 - Work closely with municipal alliance
 - Sponsor movies in the park
 - Co-sponsor dances at the school
 - Holiday parade in December
 - Tai Chi in the park
 - Trunk or Treat
 - About \$1,100 budget each year
 - Not responsible for maintenance
- Had shared camp with Byram that was organized, when Byram had full time recreational director
- Now, no shared programs with Byram

- When there were, almost all of the programs took place in Byram because Byram has most of the facilities to accommodate – challenging for some folks to get over
- If wanted to do tri-town summer camp for 2020, need to start planning now
- Need money for facilities
 - Can get grants but there are long-term maintenance concerns
 - On a very tight budget in Netcong
 - No issues putting together programs with Byram but thinks it might have to come from the ground up
 - Perhaps an ad hoc, three-town recreational committee
 - Look at Lake Musconetcong Planning Board – enabled by each municipality and coordinates rec programs (use as case study)
- Discussions about combining school system with Byram and Stanhope
 - Netcong foundation for after school programs
- No open space tax
- Ralph is borough administrator, zoning officer, public agency compliance officer, etc.
- Working on lake to trails program to Stanhope and Byram
 - Completed survey and wrote comment about opportunities for trail development
 - Netcong considers itself a transportation hub because of train station
 - Don't have trails in Netcong but have concept maps – which will include sidewalks
 - Want to get hooked into the rail trail
- Anticipate population explosion in town due to new rental units
- No bed and breakfast in town

Next Steps:

Who	What
-----	------

Byram Township Open Space & Recreation Plan Interview Notes

Who: Mr. Chris Palermo
Date: April 22, 2019
How: Phone Interview
Interviewer: Ben Spinelli, Frank Pinto
Contact: Chris Palermo, President
Lenape Valley Soccer Club
908-229-3552
palermo2000@yahoo.com

Notes:

Enrollment: 125 in Rec, Travel about 125 as well. 250 at any one season.
Five Year history of enrollment: **Chris can provide after doing some data cruching.**

Fields they use:
Tamarack Park primarily
CO Johnson (on and off) Fields 6, 7 & 8
Byram Intermediate School – Outdoor fields and Gym indoors

Byram, Stanhope and Netcong – Most activity is done in Byram. A little in Stanhope.
95% of activities in Byram.

Breakdown: **Chris can provide us a breakdown of participants based on the school they are registered. This will give us a good town by town registration.**

Field Conditions:
COJ – Field 8 wet, yes.

Mohawk Ridge is even worse. Even days after it's not playable. Chris doesn't understand what is happening in terms of drainage. (Likely poor soils that don't drain well). ATVs on fields is an issue. Really out in middle of nowhere so hard to patrol and prevent such vandalism issues.

Tamarack Park no complaints.

Middle School – No complaints. WYSIWG.

Porta Johns – Provided by Byram at every facility. League MUST provide facilities. So Byram providing them saves the program a lot of money on rentals.

Number of Fields – Sufficient? Pretty much yes.

CO Johnson – Football practice/lacrosse practice nights. Sometimes gets tough when you have multiple sports. But not too many issues.

Club #'s are shrinking. Moving to Academy teams verse town team.
3 sized fields:

7 v 7 – Tamarack and CO J Field #??

9 v 9 – CO 6 and Mohawk Ridge

11 v 11 – ????

When does Spring season start?

First games were held before fields opened in Byram. They worked with Stanhope to get access. Byram opens their fields later than other towns. Wet weather closures. All pre-season this past year was done at Stanhope before Byram opened its fields.

Equipment:

Goals – League buys them, then once they are on town park, the Twp owns/controls them. Would be ideal if they had goals for each field. They do not have enough goals now. Requires moving from field to field. Nets are getting older too.

Field Paint / Striping – one of biggest expenses they have. Byram DPW lines the football fields, but soccer fields must be lined by soccer program, not the DPW.

Fees: No fees charged whatsoever. Fee for Gym for indoor use. Custodian fee. Regional HS is expensive.

Wish List:

Lights!

Big expense. Football has permanent lights,

They pay for 3 portable lights for COJ.

Can't put lights at Mohawk or Tamarack.

Permanent lights at COJ would be a huge savings for the clubs.

Lights Rental – Rent from Early Sept to end of Nov. 3 months, 3 to 4 are rented. Around \$4K or \$5K for the season. They are loud, carbon monoxide exhaust (dangerous).

It would be nice to have a concession stand. Bias towards football.

Storage:

Shed across from Muni Building. Holes in roof, equipment gets wet. Mice. Requires club money. Better location or storage in the parks would be terrific. Fieldhouse – tons of space used by football.

Sheds – 8 x 8 shed would be more than enough.

Benches: No permanent benches are at the fields. He needs to supply player benches scissor style.

Turf – would be a benefit, good for practices, but traditionally, soccer should be played on grass.

High School – they were charging \$250/hour. Only would play big games there. The Town we live in, being charged \$500 for a 2-hour game rubs people the wrong way.

Other Towns in League:

Morris County League

Chris is going to start a youth tennis program next year and may be reaching out to Joe S to discuss related to court access.

Byram Township Open Space & Recreation Plan Interview Notes

Who: Paul DiRupo (Superintendent) and Robert Cline (Athletic Director) – Lenape Valley Regional High School
Date: May 6th, 2019
How: In person
Interviewer: Ben Spinelli, Frank Pinto
Contact:

Notes:

- Existing Outdoor
 - Football uses fields, soccer
 - Junior lacrosse fields – not taken care of
 - 3 tennis courts
- Existing indoor
 - Need more time/ space
 - March before turf, lacrosse
 - 3 towns – not all shared programs
- Maintenance and improvements
 - Baseball and softball will be turfed, permanent fence for softball
 - Turfed football – 5 years
 - \$1.7 million without lights
- Board of Ed policy for field usage
 - Custodian and lights
 - Corey Stoner – Aerial
- Enrollment has declined by 150

Byram PRP – Lenape Valley Lacrosse Conference Call 7/3/19

Matt Fowler, Ben Spinelli, Frank Pinto, Genevieve Tarino

- Were using Indian Field (owned by Roxbury but rented by Netcong)
 - Used for last 5-7 years but no longer
 - Utilized main large field for games and festival
 - Used to store goals there
 - Issues with previous president carried over—trash disposal at the site
 - Would use it if it is maintained properly
- 75% of games are played on high school turf field ~ \$35-40/hr
 - Can only play on Saturdays after 4
 - Custodian, clean up, and lighting fees
 - Other games at C.O. Johnson
- Program covers Byram, Netcong, Stanhope, Hopatcong
 - If a town doesn't have a program, they are welcomed to play in the nearest district
 - Pulled 20 kids from Hopatcong
 - K-8 boys and girls teams, 3 teams for boys and 2 teams for girls, clinic for k-2 that is co-ed
 - Enrollment of 125 kids and increasing
- League doesn't pay for insurance, parents do
 - Clinic is free because of this
 - Pulling kids from baseball/ t-ball
- Full team is 25 kids
- Equipment is sometimes stored at C.O. Johnson but no access at the moment so everything is sitting in Matt's garage
 - Wants to pay for a storage facility
 - Could request town to put a shed at C.O. Johnson
 - Coaches and or parents line the fields
- Would rather play at C.O. Johnson
 - Kids like it better there
 - Attracts other potential players
 - Spring rain is biggest issue in Byram
- Other issues
 - No working bathrooms at C.O. Johnson
 - No recreational director
 - Would rather have lights than turf
 - Need improvements to announcer's box
 - Spends \$3,000 for 3 days to rent Mount Olive's bubble for practice

Byram PRP- Lake Lackawanna Investment Corporation Conference Call 7/3/19

Shawn Steffens, Ben Spinelli, Genevieve Tarino

- Private lake but is run as closely as a non-profit
 - Don't generally turn a profit but did last year for selling land – private purchase behind the clubhouse
 - Allow a limited number of outside memberships
 - All those within the Lake Lackawanna deed can join but are not required
- Mostly volunteers running the lake
- Lake itself is about 110 acres
 - Around the lake is about 250 acres (not including the lake)
 - ~360 acres in total
- Membership
 - Fish, boat, hunt, hike, ATVs
 - Between 6-10 outsiders with memberships
 - Would cap outside memberships at some point
 - About \$450 a year for an outside membership for a family
- Golf course is leased out (almost always the case)
 - public
- generally open to discussing new opportunities
- swim team is open to all Byram residents, Netcong, Stanhope
 - 50 or so kids on team (up from single digits a few years before)
 - New lanes, new docks
 - Free for members, don't know price for non-members
- Resident of Lake Lackawanna for last 8 years
 - Not really involved in township recreation
 - Took our survey
 - Perhaps lights at C.O. Johnson
 - Young kids so don't really know what the needs are
- Shared programs
 - Kids Triathlon – Byram Township and Lake Lackawanna
 - Non-profit fundraisers at the lake
 - Don't want shared programs on a daily basis, but perhaps a couple of times a month (i.e. kayak races)
- Has to consult with other volunteers about opening up the lake to fishers, kayakers, etc

Project:	Byram Parks and Recreation Plan
Date:	April 26, 2019
Participants:	Tom Hennigan, Eric Dutch, Ben Spinelli, Frank Pinto, Genevieve Tarino
Subject:	JORBA Stakeholder Conference Call

Discussion:

- Comment from riders
 - Parking area issues: unmarked spaces
- Rerouting the Highlands Trail?
 - Glen is NYNJTC Highlands Chair – invite him (through Peter)
 - Should JORBA reps come? Could
- Community Trails Systems, specifically bicycle driven
 - Vermont developed first eco-tourism model, another one in Arkansas
 - Host workshops for planners, cost estimates, economic benefits
 - Trail Labs workshops – International Mountain Biking Association
- Believe in advocating for multi-use trails
- Want to make Byram a host community for hikers/ bikers for state 145-mile trail
 - Tom has approached regional parks manager for Allamuchy: Joshua Halmusky; also head of Kittatinny State Park
 - Land Management Preview Process
 - Sterling Forest: through NYNJTC and AmeriCorps – more expensive per foot to build this way than through trail crew
- Sustainable Trails: reduce erosion
- JORBA works with professional trail builders
 - Can sub contract the work out: Avid Trails (based out of NJ but work all over country); Professional Trails Builders Organization
 - Also volunteer organization, so can use them for work but takes longer
 - Eric is dedicated JORBA volunteer
- Apps instead of paper maps
 - Straba
 - Trail Forks – specifically help municipal facilities to map trails <https://www.trailforks.com/>
 - User submitted trails
 - Designate trails based on use type
 - Keeps heat map of those hiking trails
 - Hotspots for trail parking / trail heads
- Emergency response
 - National Grid: UTM grid for first responders to locate exactly (two sets of numbers)
- MTB Project <https://www.mtbproject.com/>
- NJ bikers allowed on roads, but 206 crossing is nerve-wracking to most

- Gold standard is bike lane
- Could use cross walks and lights, where appropriate – time to traffic lights
- Flashing sign or trail markings
- From Sussex Branch to Tamarack Park
- Need for mountain biking trailhead center for more riders to start and end ride in Byram?
 - Could have specific amenities at trail head
 - Want something nice to eat and cold beer after their ride – can develop a lot of business this way
 - Maybe create lot at Salt Shakers rather than Waterloo Road
- Most mountain bikers bring their own bikes to the trails
 - But would broach this with local businesses – Sussex Bike Shop (closed at beginning of year) but have Kittatinny shop with rentals
- Requirements for ride centers
 - Amenities and accommodations range from camping to hotels, restaurants, etc...
 - Places with highest destinations tend to be Vancouver, Breking Ridge, Copper Harbor (Michigan)
 - Bike specific trails (different from multi use trails) and need to have a lot of them
 - Lack gravity biking (served by Mountain Creek)
 - Changing rooms/ centers to change clothes after biking and before drinking
- Families are now mountain biking together – North American Interscholastic Cycling League
 - Races
 - Junior high and high school participants growing
- Appropriate surface for multi-use?
 - Natural- less expensive
 - But depends on the specifications that you build the trail to
 - US Forest Service Trails Classifications
 - Design differently in front than in back – accommodate strollers/ casual use then progress to natural surfaces
- Want every trail below 10% grade
- Also want
 - More maintenance
 - More access
 - Should always have multi-use trails – should be rule, not exception
- Want us to keep local resident users in mind, as well as eco-tourism
- Biggest hurdle to bike trail building isn't money, its getting permission

Next Steps:

Who	What
FP, BS, GT	Explore resources provided by Tom and Eric

Interview with Mayor Rubenstein - Byram Township PRP

August 14th, 2019

- Kids are involved in town recreation
- Turf fields seem unnecessary
 - Don't change the sporting experience
 - Possibly unhealthy
 - COJ 100-yard field issues of placement, funding for long-term maintenance, especially when the high school field is available and the 80-yard field is regularly used
- Field house
 - Wants functioning bathrooms and facility
 - Should exploit the field house to the full extent—recreation committee meetings, concession stand, cheerleading practice, yoga, etc.
 - Structure is fine but lack of maintenance is the issue
 - Township needs to make the point that they own the facility and will allow leagues to use it, but reserve the right to remove groups that are misusing it
- No real surveys or site plans of town parks
- Parks could have more “creature comforts”
- Field lights
 - Supportive but wants to know cost-benefit
 - Temporary lights are diesel powered, unhealthy and expensive
- Trails
 - Need to be better mapped and marketed
 - Not necessarily supportive of blazing new trails, but trail connections are reasonable
 - Marketing is “junk”, especially the website and its featured map
 - Doubtful that Byram trails will be regional attraction but perhaps is for the “weekend warrior”
 - No need to make the trails ADA accessible, don't pave them
- Doesn't want to spend money to create any more parks, just need to spend funds on maintaining those that exist
- Idea for building a pavilion at COJ for events

Hobb Engler Byram Township Little League Conference Call 6/7/19

Bill Brown, Frank Pinto, Ben Spinelli, Genevieve Tarino

- Use C.O. Johnson Field and the school fields for t-ball (by intermediate school on Mansfield Drive) but not the ones by the police station
- Program just serves Byram
 - Talks to merge with Stanhope
 - Enrollment is slowly going down, lose about 10 kids each year
 - Have about 190 kids this year
 - Boys and girls, though most girls only sign up for t-ball and then transition to softball
- 5 years old to 16 years old
- Primarily play against teams from other towns
 - But t-ball generally plays teams from town
- Want t-ball field at C.O., only need one
 - And need field upgrades at C.O. – need dirt and clay
 - Would like field lights
 - Hobb Engler are responsible for maintaining the field but need permission from the town to make adjustments
 - Town has been more helpful this year with landscaping
- Don't need any other equipment at this time
- Want improvements to C.O. Johnson field house
 - Kitchen
 - Floors
- Weather permitting, fields open on April 1st
 - April to June 15th
 - Then Allstars go from June to end of July but can go until August: about 80 kids
- Ideal world, would like
 - T-ball field at C.O.
 - Fields 1, 2, 3 with more dirt
 - Upgraded field house
- Thinks Doris Flynn is doing great job as interim recreation director, but thinks that they should fill that role full time again
 - League scheduling – everyone meets at beginning of spring and fall and puts in request for use times, then mass schedule sent to all teams/programs
 - Field use reporting
- Losing kids to the other sports programs – lacrosse and dwindling town population

Project:	Waterloo Village
Date:	May 31, 2019
Participants:	Ben Spinelli, Frank Pinto, Andrea Proctor, Genevieve Tarino, Rebecca Proctor (works at Summit Parks)
Subject:	Waterloo Village as Regional Attraction

Discussion:

- Waterloo Village could be used as a regional attraction for recreation for both kids and adults
 - Look at Summit, NJ as an example of what it could be: town heavily focuses on recreation (music nights, movie nights, camp, swimming, pride celebrations, etc.)
 - Right now, kids in Byram don't have much to do if they're not part of a lake community or organized sport
 - School age population is declining, most of the population in NJ moving to cities
 - Byram **NEEDS** a recreation coordinator. Problem is, Byram does not have the population to support more facilities and better parks (8,000 people vs 30,000 people in nearby towns with decent recreational departments). Their open space tax cannot financially support the demands
 - Really understaffed and underfunded
 - Currently attract ~20,000 school kids a year, and between 50-60,000 people a year (including school trips, weddings, events, weekends)
 - No demographics on visitors, but have a count (also count weddings because have to submit every month)
 - Ben suggests multiple day attractions to be an economic development hub
 - Places to eat nearby (Andrea recommends):
 - Salt
 - Franks (pizza)
 - Bell's mansion – connected to the canal
 - Could use more information to give to visitors about local attractions
 - Marketing:
 - Memorial Day picture filter on FB- "I love NJ parks"
 - Waterloo Village Historic Site FB and Waterloo Village Instagram
- Concerts can be held here, but it is difficult to do so with current conditions
 - Concert Field is in Allamuchy State Park
 - The foundation that used to run the place had a lot of ties to the music industry, so concert tickets were reasonably priced, but since the park department now runs it, they don't get any ticket deals
 - The concert field's max capacity is 5,000 cars (three fields: quarry, overflow lot, main parking lot) x ~2.5 people per car
 - It's an awkward size. If local band draws 1,000 people, the space isn't filled up and makes the band look like a bust
 - International trade zone (adds ~3,000 parking spots)
 - Offsite parking and shuttle service? In old days, parked and camped up and down Waterloo Road
 - No drinking is allowed
 - You need a waiver, then ABC, then double walled beer garden, wristbands and tabs, security company
 - Or can set up a lease with a catering company

- Two companies already worked with them/can be used
 - This would give Waterloo passive income
 - (Josh, the superintendent, is open to this)
- Artists that want to perform here have to fill out a 40-page special use application, which is too onerous
- Waterloo so popular because nostalgia for concert, poetry festival (stopped 2008-2009)
- Andrea wants to take one of these buildings and make it into a tribute (exhibit) to the foundation that used to run the land – have people donate their old tickets, flyers, etc.
 - Lollapalooza, Bob Dylan, Beach Boys, etc. all performed here before
 - Doesn't have the resources, time, or money to pull this off though
 - Kennedy White House wallpaper
- Byram also has other facilities for concerts, don't just have to be at Waterloo – bring beer and food, people will show up even if the event costs money
 - Tuesdays and Thursdays are popular as to not interfere with weekend plans
- Would be great place to set up kayaking, but there are some obstacles
 - Kayaking is allowed on the canal/river and kayak programs have been done here before
 - Problems is, vehicles can't get in because the dam is right there, so people have to haul their kayaks/boats to the water, which not everyone can do
 - Kittatinny has an official boat launch area, one should be established at Quarry Lake too
 - It might be easier to let a company come in and establish on at Quarry Lake
 - Waterloo Village owns all the land from River Road to Elsie's Tavern, so it might be really nice to have people kayak down and then eat lunch at Elsie's
 - Should also build a parking lot past the dam (maybe under Rt 80), operations wouldn't be interrupted at all
 - Would need to identify where people can park and where they can launch from (between Waterloo Dam and Saxon)
 - Check with Musconetcong Watershed Association for river information, launch sites, routes, etc.
 - Could use house at entrance to Jeff Lake (owned by Waterloo Village) as a check-in station or ranger station
 - It could be a visitor's information station // automated kiosk and bathroom – most people want to talk to someone
 - House next door (to right if looking at canal) was tenant house for laborers, could use it
- Other water activities → pool/swimming hole?
 - Want more options for trails in Byram, better marketing, better/more parking, don't know which lakes are public other than Cranberry Lake
 - Need to focus on the water aspect – create a swimming place – Hopatcong fills up too quickly and the rest are private membership, Tomahawk is always full (since it has a waterpark)
 - Right off Rt 80, so that's a plus
 - Turn field across from Municipal Building into pool (lol)
 - Swartswood- under-utilized, not enough lifeguards, closed most of the time (but not in Byram)
 - Too much trash at Quarry Lake (more than the staff can handle)
- Could maybe do a “water trail” and map out this area to tie it into the larger context of Byram Parks/ Trails
- People discovered that it's a great place to walk dogs, bike, and hike → Trail system
 - Make a variety of trails with varying difficulty levels – attract people and make it interesting enough for them to want to come back
 - Connect with newly available Kellogg properties
 - Stephens/Allamuchy brochure has Waterloo trails included – **not printed, Andrea can email to us**
 - Also has map that shows just Waterloo with lengths
 - **New trailhead is mapped by Andrea – she can share**
 - Can be used during the winter for activities too → snowshoeing and cross-country skiing allowed here

- Bridge over dam is out of service, but there is a foot path to get through Rt 280
- Byram as a host community on the Highlands Trail
 - If you have a week, can do the Highlands Trail (7-8 days) for 145 miles
 - AT takes about 4-6 months
- Really active followers, hard to track/ask for RSVPs because people are VERY interested. Janet (“caretaker”) is the only office worker, can’t answer 300 calls for a hike
 - Other staff are “resource interpretive specialists”
- Lake Lackawanna will not give up property nearby/ their trails for a network of trails because people do four wheeling there/other stuff
- Farmer’s market
 - Tried to have a farmer’s market at Waterloo – coordinated with farmer to have market in parking lot, he organized all of it
 - Didn’t get any other farmers to join
 - If bring more farmers, would be a huge attraction (300 cars came in)
 - Charged \$5 parking
 - Food trucks pay Waterloo for Christmas in July
 - Bone Frog having event on property, paying special use permit fee, daily set up and breakdown fee, they pay the food trucks
 - Kim does events coordination
 - Saturdays- charge \$5 parking because 15-20 staff here
 - Sundays don’t charge because maybe 5 staff members
- Was also previously used for other activities too
 - Christmas in July event was very popular
 - Food trucks paid Waterloo to be there
 - Halloween event is also VERY big (had to take off last year because it got too big)
 - Reached capacity, but people parked on the road and kept coming anyway
 - There was only one police officer
 - Handed out 30,000 pieces of candy
 - No Memorial Day, July 4th, similar holiday events held because people tend to want to be at the beach instead
 - Canal Society of NJ (non-profit) holds a museum event every last weekend in June (this year June 22nd) here since they have a museum on site (contact Joe)
 - This year, opening canal buildings and Lenape buildings on Saturdays
 - If it does well, will open these buildings on Saturdays and Sundays
 - During the week: wild edible plants walk, seniors in shape, full moon hikes
 - Advertised on Facebook and fills out
 - Usually 50 people max
 - First day hike (Jan 1) attracts 300 people
 - Don’t track where they come from
- Want more partnerships with non-profits
 - Conserve wildlife does vernal pool program here
- Byram Day could be a concert with fireworks – Byram day used to be held at C.O. Johnson, used to be huge event
 - Right now, organizations have tents and that’s it
 - Could do many concerts multiple days of the week
 - Summer festival, carnival, Octoberfest
- Waterloo village as regional attraction
 - Lady at office recruited 6-7 events here: 3-day concert, food truck event
 - 19 historic houses, 25 staff
 - Andrea is mostly education and programming

- Can look at schedule to tell us who's coming
- \$16,000 grant for trail improvements across the river
- \$3 mill grant for three of these houses
- School groups out at 2, weddings start at 4-5 pm
- Not all of buildings on site are originally from the site, but most are (not the sawmill)
 - Barn built in 1978
 - Lenape village recreated in 1989
 - Cabin deconstructed from Franklin TWP and reassembled
 - Sawmill rebuilt unrealistically
 - Seymour Smith's house (where we're meeting): made money through their show, land
 - Last house to have been built in Waterloo 1876
 - Next door was 1760
- New director of NJ State Parks and Forests= Olivia Glenn (governor appointed)
 - Old director Mark Texel – now demoted to Assistant Director
 - Olivia gets stuff done, excited
 - Ask Josh if he's ok with more econ dev
 - Don't exactly have superintendent of Waterloo, but Josh oversees
 - Andrea is in charge of budget, everything except for maintenance for staff, barn rentals coordination & weddings & caterers
- School groups come spring and fall
 - Too much ice to remove, buildings aren't heated
 - But do other programs not just school groups
- Morris Greenway Project grant
- Could connect railroad trail (as rail trail) to Sussex Branch – but needs a bridge to cross the river
 - Old railroad right of way isn't active but have railroad closeby
- Morris Canal, Lenape Village (most popular field trip site in NJ, most likely)
- What would be a good slogan for Byram? Township of Lakes that outsiders cannot use
- Freedom Lone Star Park – research
- Andrea is also fire warden for Waterloo

Next Steps:

Who	What
GT	Send the survey to Andrea
GT	Request maps and brochure from Andrea
GT	Reach out to Rebecca



**Byram Parks and Recreation Plan (PRP)
November 18th, 2019 Public Meeting**

- Total Responses: 1,068
- Completion Rate: 74%
- Average Time Spent: 10 minutes
- Link: <https://www.surveymonkey.com/results/SM-FTBJSBXNV/>
- Closing Date: Thursday, August 15th

Task	Jan-19	Feb-19	Mar-19	Apr-19	May-19	Jun-19	Jul-19	Aug-19	Sep-19	Oct-19	Nov-19	Dec-19	Jan-20	Feb-20	Mar-20	Apr-20
Open Space & Recreation Plan																
Meet with Staff																
Develop/Deploy Survey																
Research																
Public Meetings																
Individual/Group Meetings																
Field Work																
Preliminary Mapping																
Final Mapping																
Draft Plan																
Final Plan																
Present Plan to Township Council																
Trails Plan Element																
Trail Specific Meetings																
Field Work																
Drone Flight																
Mapping																
Trail Blitz Day																
Trails Management System																
Incorporate into Open Space and Recreation Plan																
Asset Management Plan																
Meet with Mayor & Staff																
Assessment of Current Status																
Consult with Forester																
Field Work																
Prepare Detailed Recommendations																
Incorporate into Open Space and Recreation Plan																
Economic Development Plan																
Meet with Mayor and Staff																
Research																
Public Outreach																
Public Meeting																
Develop Branding																
Develop Promotional Video																
Establish Social Media																
Design Promotional Materials																
Present to Mayor and Council																
Key																
Scheduled																
Completed																

Project:	Byram Parks and Recreation Plan
Date:	May 14th, 2019
Participants:	Ben Spinelli, Genevieve Tarino, Frank Pinto, Peter Dolan, Tom Hennigan, Jeremy Apgar, Joshua Osowski, Melanie Mason
Subject:	Trails Meeting: JORBA, DEP, NJ Conservation Foundation, NYNJ Trail Conference

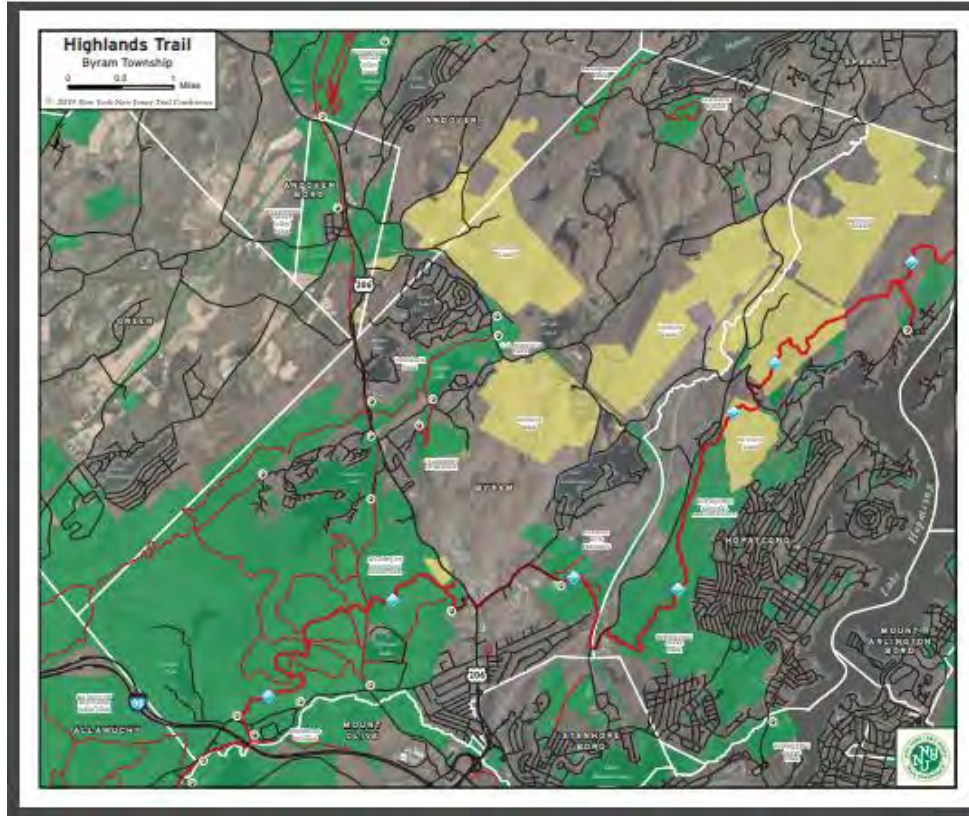
Discussion:

- Consider having Byram stakeholders engage with trail labs event (2 days in Arkansas) – ecotourism development
- Introducing people to contiguous Highlands trail as alternative to AT
 - Missing overnight sites, hotels, air b&b's – Joshua says can put more camp sites on state owned land
 - Application process to become AT communities (only one level of certification for a community – look at model (AT conservancy – partnership committee meetings happen biannually)
 - 125 miles of highlands trails in NJ vs. 75 of AT in NJ
 - AT often too congested, also too challenging for most people to take 4 months off to through hike
- Sussex County Trail Partnership, Chamber of Commerce – contact
 - 70-80 miles of rail trail in Andover/Sussex Branch region
 - E-bikes
- Josh says within a few years for all NJ state parks to be connected to trails
 - Waving Willy Trail – not official park trail
 - Boy Scouts Property
 - Have own trails not necessarily accounted for by DEP/ NYNJTC
 - Have connectors to other trails
 - Hudson Farms property easement would allow connections – speak to Land Conservancy about Hudson Farms
 - Kellogg owns most of the land between Hudson Farms and Lubbers Run and Cranberry Overlook
 - NYNJTC wants to eliminate as much road walk as possible and keep people on the trails to connect to others
 - Three relatively minor acquisitions that are needed to make Byram trail network contiguous
- Downtown connection –
 - shoprite, quickcheck, salt, McDonalds, liquor store, Chinese buffet (“mecca for through hikers on AT”)
 - Antique store in Andover becoming bike shop
- Panther Lake overnight stays and camping equipment – right next to Tamarack Park
 - Lots of RV / camper spots
- Crossing 206 safely

- Work with Dot for pedestrian crossing
- Traffic light south at bottom of hill
- Remediation fund (natural resource damage claim) because public will most likely disagree with public funding for this crossing
- In need of parking areas
 - Find more entrance points into trail network as possible so not all using same lot
 - Lot of parking at Waterloo Village
- Allamuchy Mountain trails
 - No nice loops
 - Other trails not accounted for on map – usually Boy Scout trails
 - Lots of mountain biking events in Allamuchy – races, camp outs, etc.
- Concert field – 9 events this year
 - 3 concerts, country fair, bone frog obstacle challenge, food truck events, yoga festival
 - 2 events last year
 - Limited parking: between 5,000-7,000 cars
 - Try to bus folks from trade zone to events to reduce cars in lot
- NJCF easements through private parcels in Byram – Josh has map of proposed trails through these properties (Talk to Sandy at NJCF)
 - Ben’s concern is that existing trails don’t necessarily lead anywhere and that blazing color coordination is lacking
- Trails networks of interest, inventory / assessment of assets, connectors and loops, recommendations
- Bike optimization opportunities
 - Santos, Florida quarry multi use trail example
 - After bike food and beer, but something more upscale than McDonalds
 - Bathrooms, changing stations
 - Kids mountain biking & family biking growing in the state
- Garden state wine grower’s association Pass books
 - Flagstaff Ale Trail
 - Replicate this idea for families to track miles hiked within a certain area?
 - Trail Forks badges (who visited trail most or biked it fastest)
 - Look to gamify hiking apps (king of mountain or mayor of trail)
- Have not been able to measure how trail of the week advertisement on NYNJTC affects trail traffic on those trails
 - Sensors and cameras are options but doubtful that they’ll survive
 - No volunteers want to give up hiking time to count folks
- Trail Forks – JORBA uses for usage stats
 - Search by trail
 - Run by Pink Bikes
 - Ride Starts hotspot tool allows you to determine where most frequent start spots are for trails
- Opportunities at Allamuchy to make it more attractive for hikers, since it is dominated mostly by bikers
 - Trail that preserves multi-use capacity
 - Opportunities for climbers there as well
- Closest train station is Mount Olive
 - Need more train stations to connect people to eco destination areas
 - Andover trail station delayed openings

- Improving boat launches as well
 - Looking for Kayak launch at Johnson Lake
- Two loops overlapping in Byram with launches
 - Allow split activities (hiking, biking) and then reconvene at the same point that can be boat launch, food, booze, camp site, etc.
- Not all hikers are mountain bikers but almost all mountain bikers are hikers
 - Trail runners like rough trails
- Fostering a sense of community in the township and the county
 - County is losing population
 - Working to attract families from the cities
 - Byram residents often don't recognize themselves as Byram residents, but rather parts of their lake communities
 - Kittatinny
 - Wednesday Walkers: has about 100 people – socialize, exercise
 - Josh says that programming is key – developing programs and clubs that attract regular visitors
 - One of most popular state parks
- NYNJTC has chainsaws, JORBA Marc has chainsaw – can lessen burden on DPW employees in Byram
- Sussex's Direct Marketing Organization (DMO) that can help advertise this regional hiking network in Byram
- Recreational Trails Program – inventory of highlands trail
 - Inventory, assessment, photographs, GPS
 - Could put crew together to inventory all of Byram trails (3-4 conservation corps members to hike through these trails)

<https://lakehopatcongfoundation.org/what-we-do/recreation/trails/>



Next Steps:

Who	What
	Research Economic value of residential properties near eco-tourism destinations
	Speak with Randy Solomon about adding trail/ eco-tourism points
	Speak with Land Conservancy about Hudson Farms property
	Speak with Sussex County Trail Partnership
	Speak with the Sussex County Chamber of Commerce
	Speak with Sandy at NJCF about Hudson Farms easements
	Get Josh's map of proposed trails
	Research Santos, Florida quarry multi use trail case study
	Use Trail Forks and Ride Starts for usage stats
	Research Sussex County Direct Marketing Organization (DMO) and contact

Byram PRP Councilman Scott Olson Interview 7/30/19

Scott Olson, Ben Spinelli, Frank Pinto, Genevieve Tarino

- Facilities are fine, don't think there's excessive space or a lack
 - Lack of indoor recreational facilities but doesn't know if there are programs to fill that right now
- C.O. Johnson
 - Field House & bathroom facilities need help
 - Skate park at C.O. Johnson is not utilized
- Neil Gylling
 - Bathrooms were approved to be concession stand
- Regional and local trails need to be marketed
 - Private-public partnership between facilities along the Highlands Trail (bed & breakfasts, restaurants, bars, equipment shops)
 - Bring someone from the county to the trail
 - Lot of antigovernment sentiment in town, need to convince them that eco-tourism is a legitimate form of economic development
- Waterloo Village concert series is returning
 - Perhaps hire a shuttle that goes from shows to Byram town center
- Highlands Trail
 - Ask for assistance from Highlands Council – but Scott says that Byram is end of the line so might not be a priority for them (Andover and Green opted out of the program)
- Mayor is developing geocaches around town
 - Some might be on NJCF land which they don't have permission from
 - Cannot geocache on federal property
- JORBA drained a vernal pool so they wouldn't have to reroute a trail
 - Building more trails but requires more maintenance that the township cannot manage
 - No maps, destination, end point
 - Need trails to connect to larger trail network or town destinations
- B&B on corner of Tamarack and Roseville
 - Owners don't want to be involved with the town
 - Scott sees it as the perfect spot for cross-country skiing, hiking, mountain biking
- Need fact-based argument about cost of trails and parks
 - Lots of residents resent paying taxes to maintain them, though the Open Space tax isn't costing that much
 - Most of this work is done by volunteers
 - No budget line item for trail maintenance
- Need a protocol for trail and parks maintenance

- Parks and recreation director could recruit volunteers for parks and trails, direct them to places that need work
- Unlikely that the open space committee have the capacity to do this
- Establish non-profit funded by township? Friends of Byram Parks
- Issues with Open Space & recreation committees continuity and member retention – thinks recreation committee should walk these trails frequently
- Set aside budget for recreation and improvements, acquisitions
 - Doesn't think that open space fund was intended for mowing grass, etc.
- New parcel acquisitions
 - Thinks a majority would be in favor, though there is a small vocal minority that will argue there is enough open space
 - Wants a permanently preserved greenway in some places
 - Doesn't foresee any major development in town so should instead work on preserving open space
 - Put community garden or pickleball court on those spaces
- Thinks low-maintenance grass fields are healthy for kids, environment, town as a whole – less potential for injuries or health issues than a large, imposing facilities or AstroTurf
- Need better field scheduling and accommodations
 - If going to add lights to one field, should add them to all
 - Need better coordination of field usage
- Doesn't know where they'd put a dog park, as most fields are already in use
- Come up with a management plan for each facility so that teams can't defer responsibility

Byram Historical Society 6/20/19

Frank Xavier Gonzalez, Frank Pinto, Ben Spinelli, Genevieve Tarino

- Sussex Branch Trail – next level of mule train route (small narrow bands for gauge off of main)
 - Becomes obvious around Cranberry Lake
 - Erie Lackawanna
 - Mule train probably went through or by Tamarack Park
- Waterloo quarry – granite
- Geological and historical landmarks
- Original settlers
 - Beatrice Johnson- Olympic cross-country skier then came to America; involved in schools, set up St. Joseph Church
 - Land was not valuable for farming and not valuable at all after natural resources were extracted (limestone/limecrest, iron, granite)
 - Surrounding towns split off of Byram
- ** historical landmark list and description on their website
 - four types of landmark markers
 - sites registered with State Historic Preservation Office on list
 - county has preservation list as well
- Musconetcong River was not navigable, used canals to transport goods
- Historic Society: 2-3 members
 - Trying to digitize everything
 - Put in air conditioner in School House (used to be across from Lake Lackawana, closed in 1925 then repurposed as a Episcopal church and then preserved and moved in 1986)
- Frank is trustee of Sussex County Historical Society
- Town of Byram – near Waterloo; Lockwood; Stanhope; Waterloo Village; Roseville; Columbia
 - Boyscout camp: used to be manufacturing and mines (lots of mercury in lake)
 - Andover Iron Works
 - Columbia was one of the first places that the Byrams got properties
- Train station at Cranberry Lake, White Hall
- Waterloo
 - Incline plane- engineering feat
- East-West Jersey Line (Carteret?) close by
- What we can do
 - Put up notices/ banners/ signs of historical landmarks
 - Don't have a lot of quality restaurants anymore (used to when Byram was a summer destination town)
 - Trails should lead to Waterloo Village easily – Andrea has a grant for the trail
- Will get us pictures

- Colby- large land owner who planned out Forest Lakes but lost too much in stock market
- Then Casperson came in and executed some of Colby's plans

Project:	Byram PRP
Date:	June 13th, 2019
Participants:	Frank Pinto, Ben Spinelli, Genevieve Tarino, Donna Fett
Subject:	Byram Township Environmental Commission Secretary

Discussion:

- Reviews planning board applications
- Trail clean ups twice a year
- Byram Day
 - Give trails maps out
 - Partner with EC from neighboring towns – Netcong, Lenape Valley HS Go Green (faculty advisor) arboretum, boy scouts in town (clean ups)
- Blazing has been an issue – Ron Far is responsible but probably shifting to EC
 - Briar Ridge South complaints – re-blazing
 - Ron uses paint, EC uses plastic diamonds – they have diamonds remaining
- Trail maintenance
 - Assign EC member to each trail to update maps, maintenance – don't upkeep
 - Light trail maintenances, no rerouting, no power tools – defer to DPW
 - No set schedule
- Hear that trails aren't being used
 - Parking isn't great at Briar Ridge
- Hoping to do trail cleanup and guided hike for national trail day – didn't make it this year but will try for next
- Trying to interact more with Open Space and Recreation
- DPW focuses more on parks than trails but will work on bulk removal, trailhead markers
- Boy scouts interested in working on them, girl scouts not very interested, high school
- No budget for trails specifically, \$2600 for EC – usually for other projects
 - Some of Ron's stewardship money is for trail blazing
 - Trailhead signs are too small
- Events are advertised on township website and social media
- Hudson Farms charity hike – interested in that
- Want to advertise historical landmarks along trails
 - **Donna has a list, can share with us**
 - Geology, history, geocaching (make map of geocaches in Byram, include in report)

Next Steps:

Who	What
GT	Get list of historical landmarks from Donna

Project:	Byram Parks and Recreation Plan
Date:	July 1 st , 2019
Participants:	Frank Pinto, Ben Spinelli, Genevieve Tarino, Brian McNeilly
Subject:	Stanhope Administrator

Discussion:

- No recreational facilities or sports fields
 - 2 playgrounds, basketball courts
 - Lakeland Little League owns baseball fields by the High School
 - Netcong, Stanhope, Hopatcong, and some Byram
- Some open space and pasture parks
- Have recreation commission
 - Focused on event celebrations – Easter egg hunt, Christmas tree lighting, Halloween parade, family fun day
 - Lakeland Little League gets stipend reimbursement
- K-8 school has less than 300 kids
- Day camp now combined with other towns
 - Focused on the schools, location switched
 - Byram, Stanhope, or Netcong
 - Thinks there’s an appetite for a day camp, doesn’t think there’s a location preference for the towns
- No recreational director
- Stanhope owns its own fields, as does the high school
- Little league has 3.5 baseball fields
- No adult programs out of the recreation commission except senior citizen club who receive a stipend from the town, the rest is funded by the members
 - Reflects the demographics of the town
- Soccer teams used to use school fields but unsure now
- Lacrosse, Little League, Soft Ball in Byram
- Train doesn’t run on the weekends
 - Whistling Swan Inn used to provide a van to pick people from the city from the train station

Next Steps:

Who	What

Project:	Byram Parks and Recreation Plan
Date:	May 3 rd , 2019
Participants:	Mike Ortega, Ben Spinelli, Frank Pinto, Genevieve Tarino, Sierda, Nina, Anjali, Kaige
Subject:	Meeting with Mike Ortega, DPW

Discussion:

- Mowing – upgrades
 - Fields at schools
 - 4 mowers
 - Needs more man power
 - Equipment can probably last for 15 more years
 - 72” Scag Zero turns
- Clay, seed, fertilizer, top soil
- Starting salary is \$30k, hard to recruit
 - Time is biggest issue
 - Hire 2 summer kids – could use more
 - 12 guys for snow for 12 snow routes
 - Would like 1 or 2 more full time positions, dependent on PRP and its implementation; ideal to have two people devoted to just parks maintenance
- Field resting: unable to because seasons keep extending for football and soccer
 - Football: August 1 until after Thanksgiving
 - Soccer: play until there’s snow
- Mohawk parking lot is being redone – worst condition
 - Guard rails – maintenance
- Field closings
 - Text everyone
 - Judgement call – staff checks the field
- Irrigation – water wheel
 - Field 8 needs drainage, has wrong type of soil
 - Issues at Mohawk as well
- Parks maintained by three guys every day in the summer
- 6 pump stations
 - Schools
 - Municipal Building
 - Two on 206
- Trails
 - Cut 200 trees – Ron marks and Mike cuts
 - Ron Furr- communication issues
 - No gator for trail maintenance
 - Only has John Deere tractor with bucket and backhoe
 - Environmental commission is supposed to promote trails but don’t communicate needs for trail maintenance
 - Salt Shakers like rugged trails but most others want manicured, mulched trails

- Has quotes for stair repairs at C.O. Johnson
- Tennis players probably will resist pickle ball lines drawn on courts
- Dog Park
 - Mike does not want – issues with waste and safety
 - Residents want park
 - If have dog park, keep far away from other parks – waste, arguments
- No issues with garbage and recycling, other than bears at Neil Gylling
- Issues at parks
 - Drug deals
 - Getting people to leave by dusk
- Wants new equipment before Byram decides to pursue GbD’s recommendations
- Mike doesn’t think that the town needs a new full-time recreation director, but someone part time to help
- Tamarack park
 - People want lights but trailer park residents will resist
 - People bbq on soccer field
 - Drug deals

Next Steps:

Who	What
------------	-------------

Project:	Byram Parks and Recreation Plan
Date:	June 27 th , 2019
Participants:	Ben Spinelli, Dave Kraus, Genevieve Tarino
Subject:	Lenape Valley Patriots Football

Discussion:

- Average from 20-50 kids but enrollment is declining
- Includes Stanhope, Netcong, and Byram
- Use C.O. Johnson Park for practice – field 8
 - Try to use tiny field behind skatepark when field 8 is too wet
 - Not large enough for games (less than 100-yards)
 - Can't make the field 100-yards because of electrical box (too expensive to move)
- High school field is overutilized and difficult to access at times
 - need to play on 100-yard field according to NCYFL league but C.O. Johnson doesn't have this so much play at high school for games
 - Pay for light and custodial fees – custodial fee for opening and closing facility
 - Need to pay for referees
 - Usually about \$3k a season -not cost effective
 - Challenging to coordinate field use and the league is low priority so get kicked off if high school has other events
 - Cannot do central conference games out there
- Most of their games are away because don't have consistent access to a field
- Field house is “an embarrassment to the town”
 - Flooring is generally ripped up
 - Bathrooms are closed
 - No temperature controls
 - Football has two storage rooms downstairs – but not temperature controlled so equipment gets moldy and water leaks from upstairs, very bad smell
- Used Indian Field for short period of time ~4-5 years ago
 - 100-yard field but no lighting (field, parking lot)
 - Parking lot is unfinished
 - Put up temporary lights (\$10k) but couldn't use those for games, just practices
 - Run down facility, no running water
 - Lacrosse used to use Indian field but are no longer allowed to – might be issues with lacrosse league that wants to start a fall league
- Needs
 - a new 100-yard field with proper lighting
 - improvements to field house – not just for football program

Next Steps:

Who	What
GT	Follow up with Dave about enrollment numbers

Project:	Byram Parks and Recreation Plan
Date:	July 30 th , 2019
Participants:	Ben Spinelli, Genevieve Tarino, Scott Olson, Frank Pinto
Subject:	Byram PRP Councilman Scott Olson Interview

Discussion:

- Facilities are fine, don't think there's excessive space or a lack
 - Lack of indoor recreational facilities but doesn't know if there are programs to fill that right now
- C.O. Johnson
 - Field House & bathroom facilities need help
 - Skate park at C.O. Johnson is not utilized
- Neil Gylling
 - Bathrooms were approved to be concession stand
- Regional and local trails need to be marketed
 - Private-public partnership between facilities along the Highlands Trail (bed & breakfasts, restaurants, bars, equipment shops)
 - Bring someone from the county to the trail
 - Lot of antigovernment sentiment in town, need to convince them that eco-tourism is a legitimate form of economic development
- Waterloo Village concert series is returning
 - Perhaps hire a shuttle that goes from shows to Byram town center
- Highlands Trail
 - Ask for assistance from Highlands Council – but Scott says that Byram is end of the line so might not be a priority for them (Andover and Green opted out of the program)
- Mayor is developing geocaches around town
 - Some might be on NJCF land which they don't have permission from
 - Cannot geocache on federal property
- JORBA drained a vernal pool so they wouldn't have to reroute a trail
 - Building more trails but requires more maintenance that the township cannot manage
 - No maps, destination, end point
 - Need trails to connect to larger trail network or town destinations
- B&B on corner of Tamarack and Roseville
 - Owners don't want to be involved with the town
 - Scott sees it as the perfect spot for cross-country skiing, hiking, mountain biking
- Need fact-based argument about cost of trails and parks
 - Lots of residents resent paying taxes to maintain them, though the Open Space tax isn't costing that much
 - Most of this work is done by volunteers
 - No budget line item for trail maintenance

- Need a protocol for trail and parks maintenance
 - Parks and recreation director could recruit volunteers for parks and trails, direct them to places that need work
 - Unlikely that the open space committee have the capacity to do this
 - Establish non-profit funded by township? Friends of Byram Parks
 - Issues with Open Space & recreation committees continuity and member retention – thinks recreation committee should walk these trails frequently
- Set aside budget for recreation and improvements, acquisitions
 - Doesn't think that open space fund was intended for mowing grass, etc.
- New parcel acquisitions
 - Thinks a majority would be in favor, though there is a small vocal minority that will argue there is enough open space
 - Wants a permanently preserved greenway in some places
 - Doesn't foresee any major development in town so should instead work on preserving open space
 - Put community garden or pickleball court on those spaces
- Thinks low-maintenance grass fields are healthy for kids, environment, town as a whole – less potential for injuries or health issues than a large, imposing facilities or Astroturf
- Need better field scheduling and accommodations
 - If going to add lights to one field, should add them to all
 - Need better coordination of field usage
- Doesn't know where they'd put a dog park, as most fields are already in use
- Come up with a management plan for each facility so that teams can't defer responsibility

**Byram Township Parks and Recreation Plan (PRP)
Recreation Stakeholder Meeting Notes**

Who: Frank Pinto, Ben Spinelli, Genevieve Tarino, Joe Sabatini, Alex Rubenstein,
Members of the Public
Date: Tuesday, March 12th, 2019 at 7:00 PM
How: Public Meeting at Recreation, Administration Building
Interviewer: Ben Spinelli, Frank Pinto
Contact: Genevieve Tarino gtarino@gbdtoday.com or 732-253-7717

Notes: PUBLIC COMMENTS/ DISCUSSION

What kind of facilities do you want to see?

- **Mary:** handicapped friendly park – parks geared toward handicapped children
 - Facilities to accommodate senior citizens
 - Mary used to do the trails but currently having difficulty using it
 - Something for active adults to do – like the youth organizations (like volleyball for older adults)
 - In-Crest Road trail
 - Used to go with group of 6-10 people
 - Very rocky around Salt trail
 - Sussex Branch Trail: went through Salt, connected to Waterloo
 - Does Hudson Farm Trail
 - Horseshoe Lake in Roxbury is a good example
- **Front left lady:** feasible to have
 - C.O. Johnson Park is “really strenuous” for mothers with strollers from the parking lots
 - Parks are not yet very accessible for those with handicaps or are older
 - Land is unstable/ unlevelled
- **Deena:** formerly on recreation committee
 - Said that the town needed master plan
 - Works in Parks in Rec for county
 - ADA coordinator, rec therapy
 - Parks do not meet ADA code and needs a plan to comply with federal policy
 - Have to have accessible routes of travel to ball fields, bleachers, to whatever
- **Mary**
 - C.O. Johnson park trail isn't level, very challenging
 - Need better paths for handicapped and mothers with strollers
 - Could they use the lot by CVS for parking?
- **Joann Smith:** most people in town say that we have enough rec facilities and open space and trails
 - Think main thing is the maintenance of those assets; town should focus on this
 - Want to use some of open space money to maintain facilities- CO Johnson field house bathroom, tennis course, etc.
 - Seniors: pickleball (people chalk off courts at CO Johnson but should make them official)
 - Start spending open space money on maintaining what we have
 - Thinks that they taxpayers are tapped out

- CO Johnson tennis courts much better than the ones near police building
- **Deena:** facilities are maintained poorly and “look like crap”
 - CO Johnson was the jewel of Byram but now is an embarrassment
 - Bathrooms, quality of area, walking areas, football field
 - Wants football field, bathroom center that is clean, the hut to sell things out of
 - Need to have a maintenance plan in addition to a master plan
- **Front left lady:**
 - Town had robust recreation department when she moved here 12 years ago
 - Town offers nothing for families with young children
 - There used to be a summer day camp for children but now there is nothing
 - Used to have dog training company, swim lessons at Panther Lake
 - Now nothing is going on to promote unity in the community
- **Joann:** don’t have rec department now
- **Front left lady:** there’s no “blood” to offer
 - Goes to Riverside Park or CO Johnson but can’t find other people there so go to other towns
 - So, goes to Mt Olive (Turkey Brook Park) instead for parks: safe /clean/ updated playground, local sponsors often offer playground equipment
 - Lives in Cranberry Lake

If to partner with one of the lakes for programs, would that be sufficient? Does it have to be by the rec department?

- Consensus: Ok as long as it’s in the town
- **Scott:** on rec committee (not Scott Olson)
 - Open Space Tax: (Ray Bonker) have spent most of money on acquisition of land but in last 5-6 years been focusing on maintenance of land; using this plan to expand our narrow open space view about land into the active recreational spaces into the parks = \$110,000 every year
 - Have \$400,000 right now in “Dry powder” for nothing in particular, trying to use for active open space plans/ recreation plans/ activities; lot of this money from state, county, nonprofit (about \$29 per household per year for open space)
- **Joe Sabatini:** Open Space Tax lately has been supporting Tamarack Park
- **Nancy:** who’s Tamarack available to? (Joe: anyone)
 - For football and lacrosse, pay to use turf elsewhere (Indian field); money out of league to play, but if could use Byram
 - Indian field can accommodate them better: have more fields for boys and girls
 - 100-yard football field and additional field that leagues use
 - if had 2 or more 100-yard fields, would satisfy needs
 - Field 8 at CO Johnson has flooding issue – Nancy had issue with lacrosse over there → field 8 could be prime place for turf field and lighting (so don’t have weather issues)
 - Need lights at fields – safety issue
- Will speak to Stanhope and Netcong about allowing Byram to use fields without fee
- **Scott** (rec committee)
 - Turkey brook has dog park – need one in town
 - Older age soccer – go out of town
 - No program that keeps children playing sports into high school (7th, 8th grade)
 - Upgraded field house and bathrooms
 - Pavilion / place for people to gather (perhaps at Tamarack?)
 - Walking track should be made
 - Turf
 - Need better parking at Mohawk Ridge (pavement is beat up), needs bathroom that isn’t a port-a-john

Are there indoor facilities? If had access to one, what sorts of activities would you want to see?

- **Deena:** community center
- **Front lady**
 - Use Mount Olive as an example- have community events every weekend, great facilities
- **Don:**
 - Mt. Olive Rec is totally self-sufficient, don't use tax \$\$
 - Don is also in Recreation
- **Deena:** paved trail would be easiest and most accessible
 - Existing trails are noncompliant with ADA; only have to really be compliant if use funds from federal government
 - Some senior citizens might just want paved parks paths, some want more accessible trails in the woods
- **Brian**
 - Was from Randolph
 - Parks and trails are wonderful for that community
 - Loved to take trails to different parks after schools
 - Understands large costs
 - Maisel Ave in Springfield: walking path with exercise stations
 - Live in Cranberry Lake
 - Take mountain bikes on Sussex Branch Hill
- **Joann**
 - Lives in Lake Lackawanna – beautiful lake and trail by golf course
 - Swim teams at 3 lake communities
 - Challenge to draw everyone in town together
 - Lake Lackawanna has invited other people from town to join swim team, but Forest Lakes is closed
 - Each community has activities and club houses etc.
- **Mary**
 - Mansfield has nice path but afraid of bear, kids go with the quads (someone almost hit her with bike); doesn't feel safe
- **Don:**
 - Disadvantage of Sussex County is no real county park system (only one county park)
 - No chance for connectivity for park to park like Randolph did
 - Used to work in Denville: had Hub lakes league
 - Every night had different event (swimming, darts, horseshoe leagues, basketball)
 - Leagues not run by township
 - Denville had a swim program after bought Cooks Pond; program later where you could join a lake if not part of lake community
- **Harvey-** Forest Lakes
 - Thinks lot of Byram swim teams are short on children
- **Joann:** population of young people is going down
- **Scott (rec)-** Forest West
 - Know kids who want to participate in lake activities but don't feel invited to join
 - Wants a program that invite non-lake communities to join in
- Lake Mohawk Pool in Sparta: pricey but accessible to those who are not in lake communities
- **Lady in Front**
 - Use Short hills Landing membership instead of Cranberry lakes because it is too expensive
 - What happened to recreation department? Son had learned how to ride bike in THIS parking lot. Wants to see more
- End of 2017 council decided not to replace Rec Director, have part-time replacement who is limited in scope
- Netcong and Hopatcong willing to participate in activities in Byram but very low participation so had to cancel in the past
- Rec Director used to do movie nights, concerts through Municipal Alliance

- Tried lot of partnership with organizations in town: karate studio on 206 and tried to do something but no one came
- **Don**
 - “Recreation is not a cost but an investment in your community”
 - people pay taxes and want something in return other than EMS, Fire, Police, etc.
- **Lady in Front**
 - Went from something to nothing – noticeable in last few years
 - Everyone is so accustomed to leaving town for everything
- **Scott (rec)**
 - In last 10 years or so, things have declined
- **Matt (open space committee)**
 - Grew up in town and moved back with family
 - Rec committee has been almost nonexistent; at least for last few years, has been in flux
 - Thinks that rec director cannot be only one driving this; has to be committee, sports organizations, whole community working together – lots of drive from volunteers
- **Mary:** sees lack of communication about rec programs
 - When kids went to school, had handouts
 - Perhaps broadcast activities through email blast to community and surrounding communities
- **Scott (rec):** utilize social media more advanced than they currently do
 - Too many legal issues about creating a Facebook for Rec and Open Space
 - Want centralized hub for information – current and comprehensive
 - In budget plan this year, public information officer for management of township website, social media websites, nxeel service
 - Why no rec coordinator? Alex says because of money
- **Scott (open space)**
 - Camp Lennapee: was 60% out of town residents (Stanhope and Netcong) and those towns pulled out; Netcong is reinvesting in program to recreate camp
- **Don**
 - Netcong was going to farm out camp program to someone else, but they pulled out
- **Man in back right**
 - Are state parks being considered? Yes.
 - Lot of private camps that they can partner with: Tomahawk Lake, Wild West City, Panther Lake, etc.
 - Using school facilities
- Hudson Farms becoming available to public – huge asset to town in terms of public lands connectivity
- Lot of restrictions in town: wetlands, Highlands land, etc.
 - Highlands Council Regulations exempts school fields from regulations
- **Matt:**
 - Always an opportunity for booster clubs (utilizing public-private partnerships)
 - Are we leveraging opportunity to raise capital outside of tax dollars to reinvest in community?
- **Deena**
 - Can establish park foundation and friends’ groups – filter the money and have equity amongst groups and constituents
 - National Recreation Parks Foundation- program to address these issues
 - Parks-RX: doctors are prescribing parks and rec in health plans – linking parks to database system to show patients where to go and what to do; all towns being asked to do this
 - Town will have to hire someone to manage and enter this data
- **Scott (rec)**
 - Hospitals like to fund athletic, recreation activities/ facilities (RWJ, J&J, Thor Labs, etc.)
- RWJ Health Communities as preventative healthcare;
- **Mary**
 - Any way to fundraise for these activities? Flea market, farmers markets
- **Scott (rec)**

- Byram and Andover make really great partners because similar communities
- Need Rec Coordinator for the town
- **Deena**
 - Very few towns are successful in recreation with a volunteer rec coordinator – at a minimum, need a qualified full-time employee
 - Suggests everyone comes to council meeting – budget has been introduced but not finalized for 2019
- **Man in back right**
 - First priority is maintaining what we already have
 - DPW and volunteers pick up a lot of slack

What are the specific maintenance issues?

- Eagle Scout project will rehabilitate existing trail behind the school
 - School trail, not a town trail
- **Woman in front left:** has seen a lot of businesses close on 206 and in the area, interested in economic development
 - See lots of interest in exploring nature in a safe way
- **Deena**
 - Wants picnic areas updated: they're ugly and insufficient
 - CO Johnson picnic areas (need proper paving, better tables)
- Dog park, pickle ball, Frisbee golf, bring back concerts (were patronized by everyone in northern new jersey), wine festival at Waterloo Village because now state land and cannot have alcohol on that land
 - Trying to renovate concert lands – food truck events, boy scout camp
 - Using state lands: Expensive because need state police, local police – need help coordinating these activities because too many contacts on state level to try to juggle
 - Could do tough mudder, frogger, extreme sports
- **Deena:** have we looked at neighboring rec plans to see opportunities for collaboration?
- **Scott Olson**
 - Thinks trail at CO Johnson is close to being senior friendly
 - But for physical prescription, should put stations around the park – used to have these by Byram Schools but no one used them and went into disrepair and were dismantled
- Byram Senior Citizen Group: meet at this building every other Thursday – get \$9000 a year from the town and they form their own programs/ activities

Project:	Byram Parks and Recreation Plan
Date:	July 30 th , 2019
Participants:	Ben Spinelli, Genevieve Tarino, David Gray, Frank Pinto
Subject:	Byram PRP Councilman David Gray Interview

Discussion:

- Everything is better than average
- Doesn't think should put in diesel generator field lights – dangerous emissions but cheaper than electric connection for lights
 - Maybe put lights in at Tamarack
 - Or have teams play and practice at earlier times during the day
- Wants
 - More picnic tables: C.O. Johnson and Neil Gylling
 - Reopen field house
- Doesn't think residents use the trails often but are maintained ok
 - Brookwood trail- residents didn't want because afraid of drug use there
 - Environmental commission used to maintain the trails because no one else would
 - Cannot have volunteers using chainsaws
 - If going to build anymore trails, need community buy in (so east Brookwood situation doesn't happen again)
- Wants to see the low-hanging fruit done instead of the super ambitious projects
- Using open space funds for maintenance
- Challenging to get businesses in
 - Septic instead of sewer
 - Unreliable internet connection
- Doesn't think its realistic to expect Byram to become a mountain biking destination / eco-tourism in general that would significantly impact the economy
 - Would support zoning changes to support businesses
 - Would encourage Air B&B
 - Would love bicycle shops, outdoor gear shops, restaurants and other shops
- People with kids are not moving into Byram so much
 - It's a problem county-wide
 - Less of an issue in Byram because of cheaper real estate and boundary with Morris County
 - Schools are good with special needs children
 - Aging population
- Supportive of charging outside teams/groups to use fields
 - But would require that Byram leagues are prioritized
 - Doesn't know how much revenue this will bring in

Project:	Byram Parks and Recreation Plan
Date:	Monday November 18 th , 2019
Participants:	Byram Township Council, Ben Spinelli, Genevieve Tarino, Byram public
Subject:	PRP Updates Presentation

Council Presentation & Questions

- Harvey Roseff: Towns that engage in Byram rec programs and facilities, did we engage with them? Yes
 - Neighboring towns want to share recreational facilities and programs
 - Not anxious to contribute financially
 - Also want to keep their town identity
 - Perhaps quarterly meeting among recreational committees in each town to work out collaborations
- Harvey Roseff: Should sports leagues take on majority of financial burden for facilities updates?
 - That's a policy decision on the township's part
 - Have enrollment figures from programs, bulk from Byram – will be included in report
- Harvey Roseff: funding availability?
 - Will provide a matrix and list
 - Township contributions can be in kind or in actual money
 - Almost complete with cost/maintenance spreadsheet that projects costs
- Harvey Roseff: information about field irrigation?
 - Yes, looked at wells
 - Field conditions are generally not an issue, except for weather conditions (too much rain, too much snow)
- David Gray: what do we need to do to facilitate adult activities and how do we incorporate neighboring towns?
 - Survey and stakeholders revealed this
 - Neighboring town administrators revealed what sort of resources they'd be interested in contributing to
 - Need to know that fields are going to be used if the township puts in the funds to improve
- What are the largest policy issues? Does the plan incorporate ideas of how we can attract businesses to the township?
 - Change zoning to include bed & breakfast / other overnight stays
 - Highlands Trail marketing campaign by the state – accommodate campers and hikers (equipment stores, restaurants, campgrounds)
 - Musconetcong Trout Fishing
 - Mountain Biking
 - Businesses that support these activities?
- Scott Olson: NJTPA grant for Morris Canal done by neighboring towns – connect section through Waterloo Village to hook up to rest of trails
 - Need to connect with these folks for information sharing

- Will display the history of transportation in the areas
- Harvey Roseff: have we done privacy impact and parking studies?
 - Will be a consideration
 - Biggest issue is Waterloo Road at Sussex Branch
 - Does the Highlands permit additional parking? Yes, within restrictions of impervious coverage and low impact
 - Does the Highlands fund this? Not necessarily, but have been studying how Highlands will be a driver of economic development
- Scott Olson: Highlands does not give funds for land acquisition at this point, right?
 - Correct, they'll be funding studies at this point
- Report completion? Probably February

Public Comments

- Robert Davidson: founder of Salt Shakers, resident for over two decades
 - Have been promoting Highlands Trail for as long as they've been a group
 - This year alone, have 4 incidences of lost hikers
 - Has personally rescued people, as well as the fire department
 - Need to improve trail wayfinding, it is a huge safety concern
 - Thinks Allamuchy is one of the biggest assets to the town
- Scott Yappen
 - Questions 11: indoor recreation – needed during winter and early spring
 - Question 13: C.O. Johnson improvements – most answers were bathrooms
 - Question 18: field 8 drainage issues

Next Steps:

Who	What
BS, FP, GT	Research NJTPA grant for Morris Canal
BS, FP	Connect with Nomad about possible connections to Morris Canal trails
GT	News and Noteworthy Update? (FP, weigh in please!)