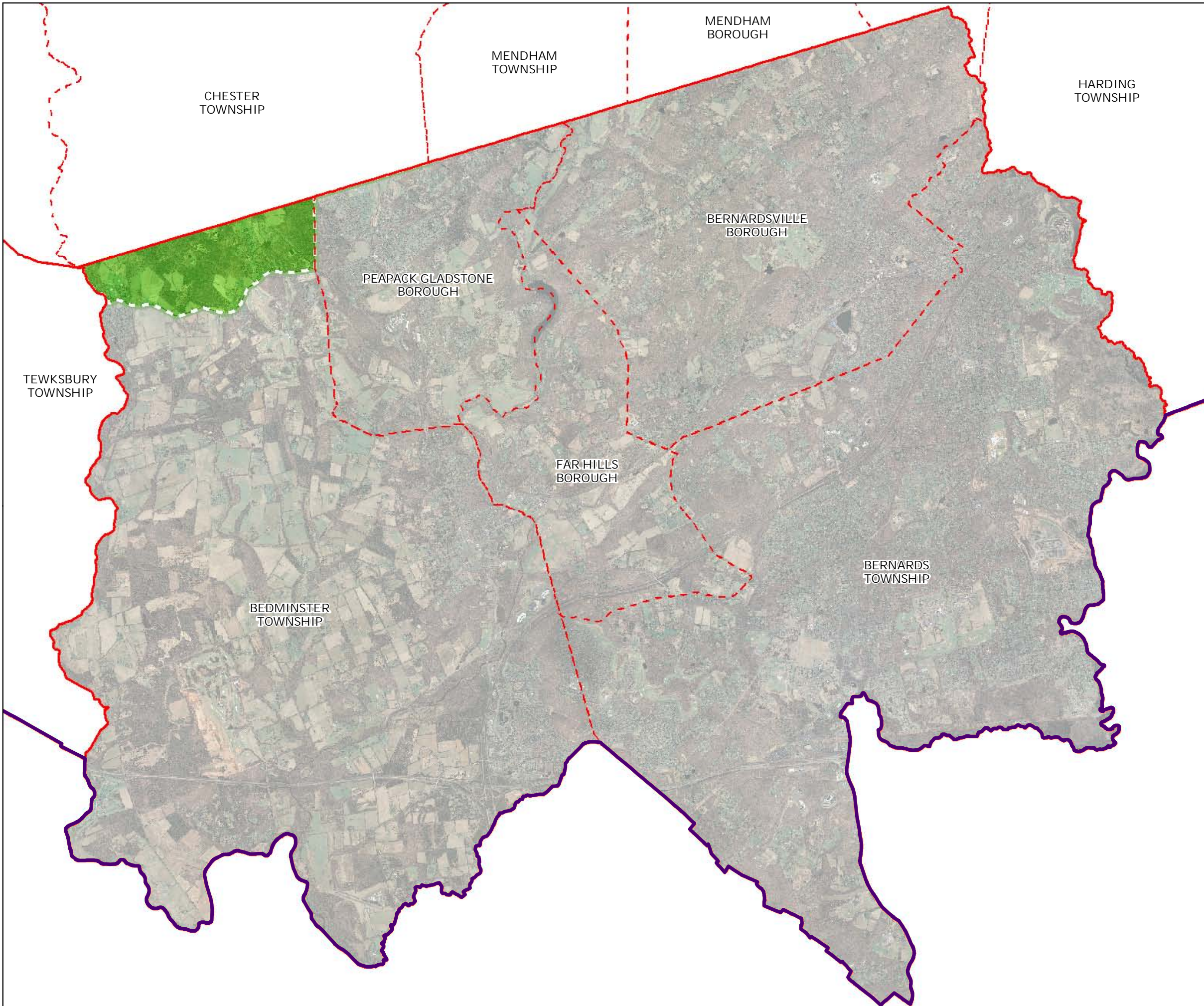


Somerset County

Environmental Resource Inventory

Preservation Area

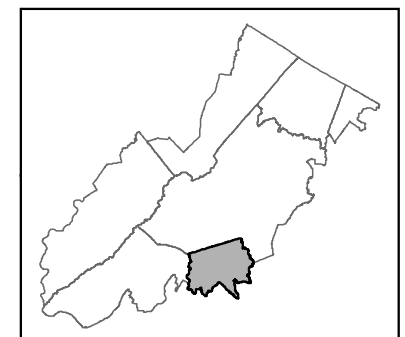


- Municipal Boundaries
- County Boundaries
- Highlands Region Boundary
- Highlands Preservation Area
- Highlands Planning Area

The County of Somerset has not petitioned for Plan Conformance for the Planning Area, and therefore any Planning Area information provided in this document is provided for informational purposes only.



2



Somerset County

Environmental Resource Inventory

Land Use Capability Map Zones

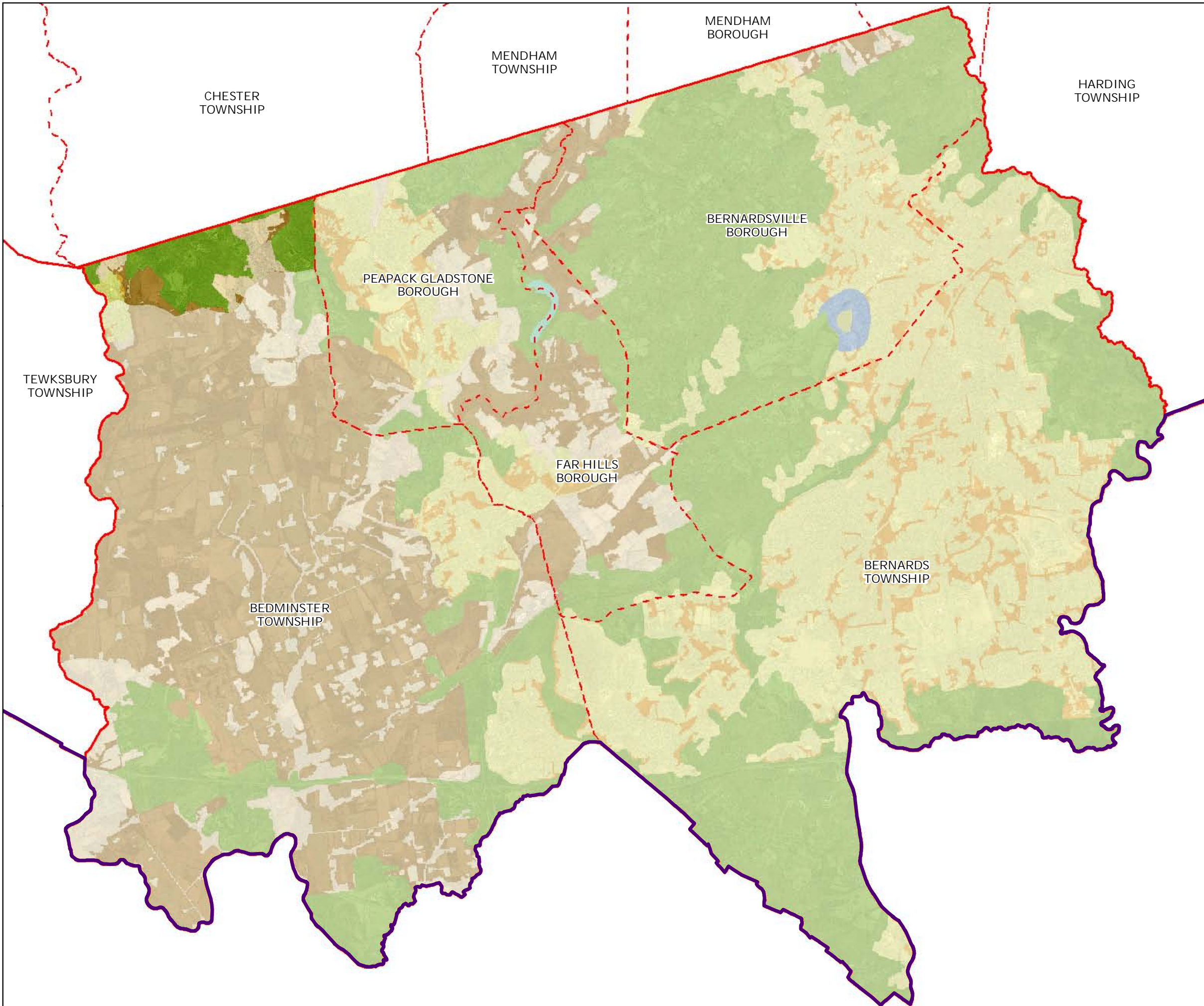
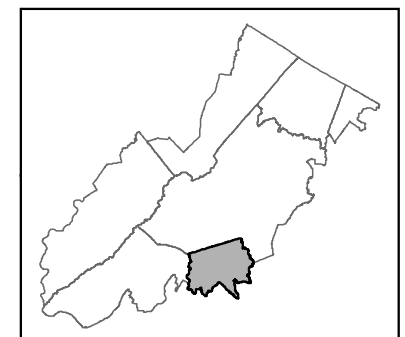
Regional Master Plan Overlay Zone Designation

- Zone
- Protection
 - Conservation
 - Existing Community
- Sub-Zone
- Existing Community Environmentally Constrained
 - Conservation Environmentally Constrained
 - Lake Community
 - Wildlife Management
 - Lakes Greater Than 10 acres
 - Municipal Boundaries
 - County Boundaries
 - Highlands Region Boundary
 - Highlands Preservation Area
 - Highlands Planning Area

The County of Somerset has not petitioned for Plan Conformance for the Planning Area, and therefore any Planning Area information provided in this document is provided for informational purposes only.



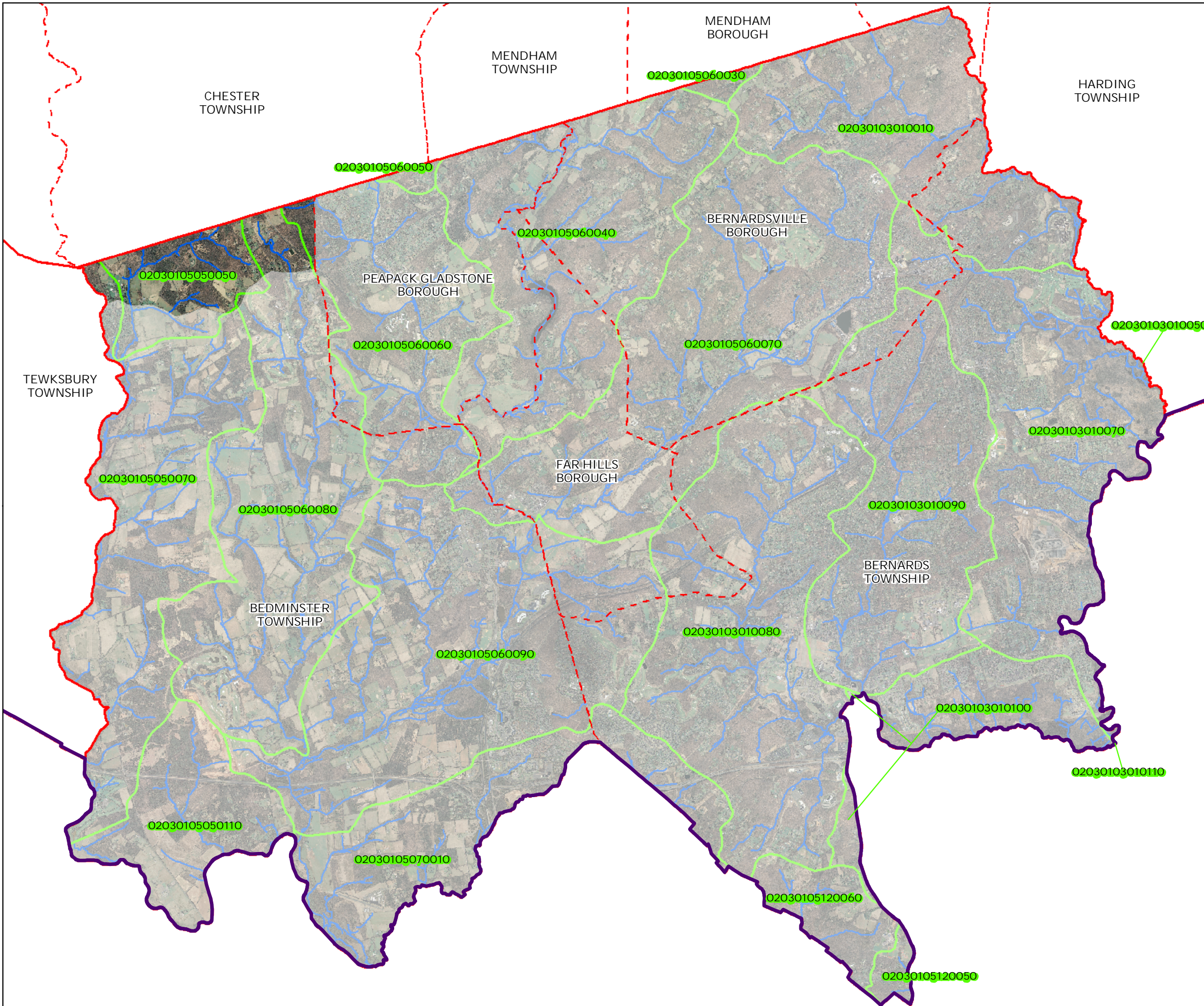
2



Somerset County

Environmental Resource Inventory

HUC 14 Subwatershed Boundaries

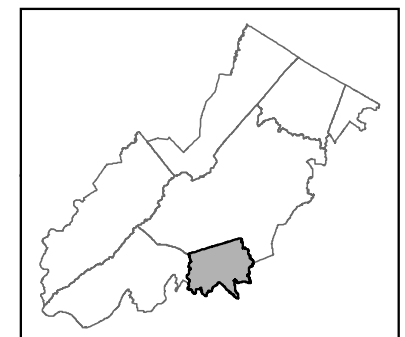


- Subwatersheds: Hydrologic Unit Code 14 (HUC14)
- Streams
- Municipal Boundaries
- County Boundaries
- Highlands Region Boundary
- Highlands Preservation Area
- Highlands Planning Area

The County of Somerset has not petitioned for Plan Conformance for the Planning Area, and therefore any Planning Area information provided in this document is provided for informational purposes only.



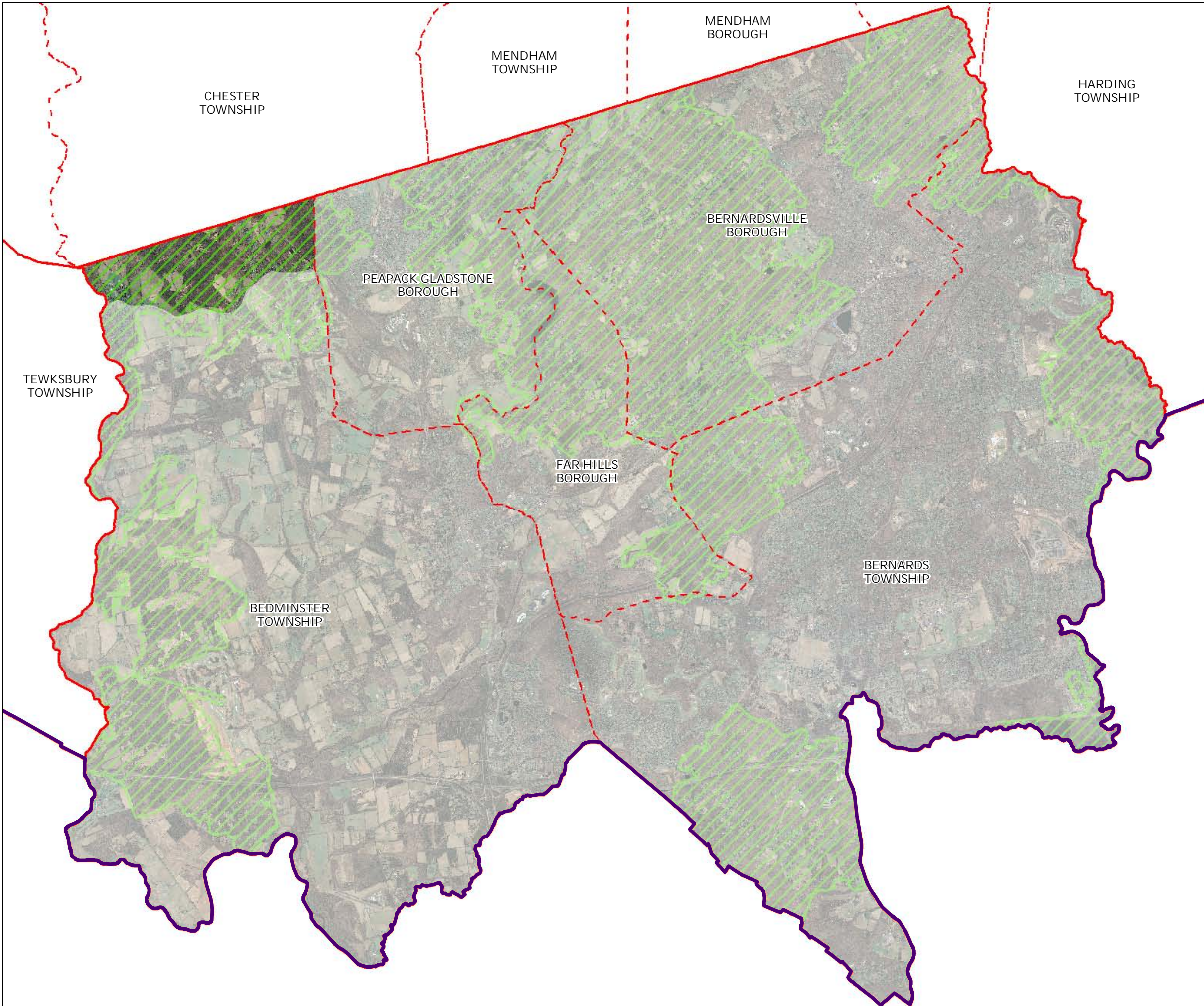
2



Somerset County

Environmental Resource Inventory

Forest Resource Area

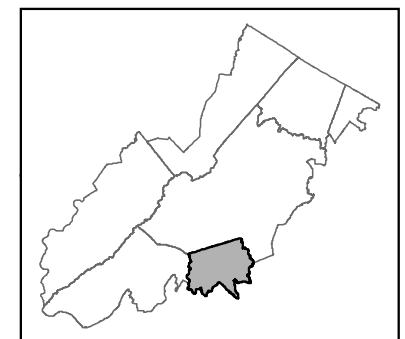


-  Forest Resource Area
-  Municipal Boundaries
-  County Boundaries
-  Highlands Region Boundary
-  Highlands Preservation Area
-  Highlands Planning Area

The County of Somerset has not petitioned for Plan Conformance for the Planning Area, and therefore any Planning Area information provided in this document is provided for informational purposes only.



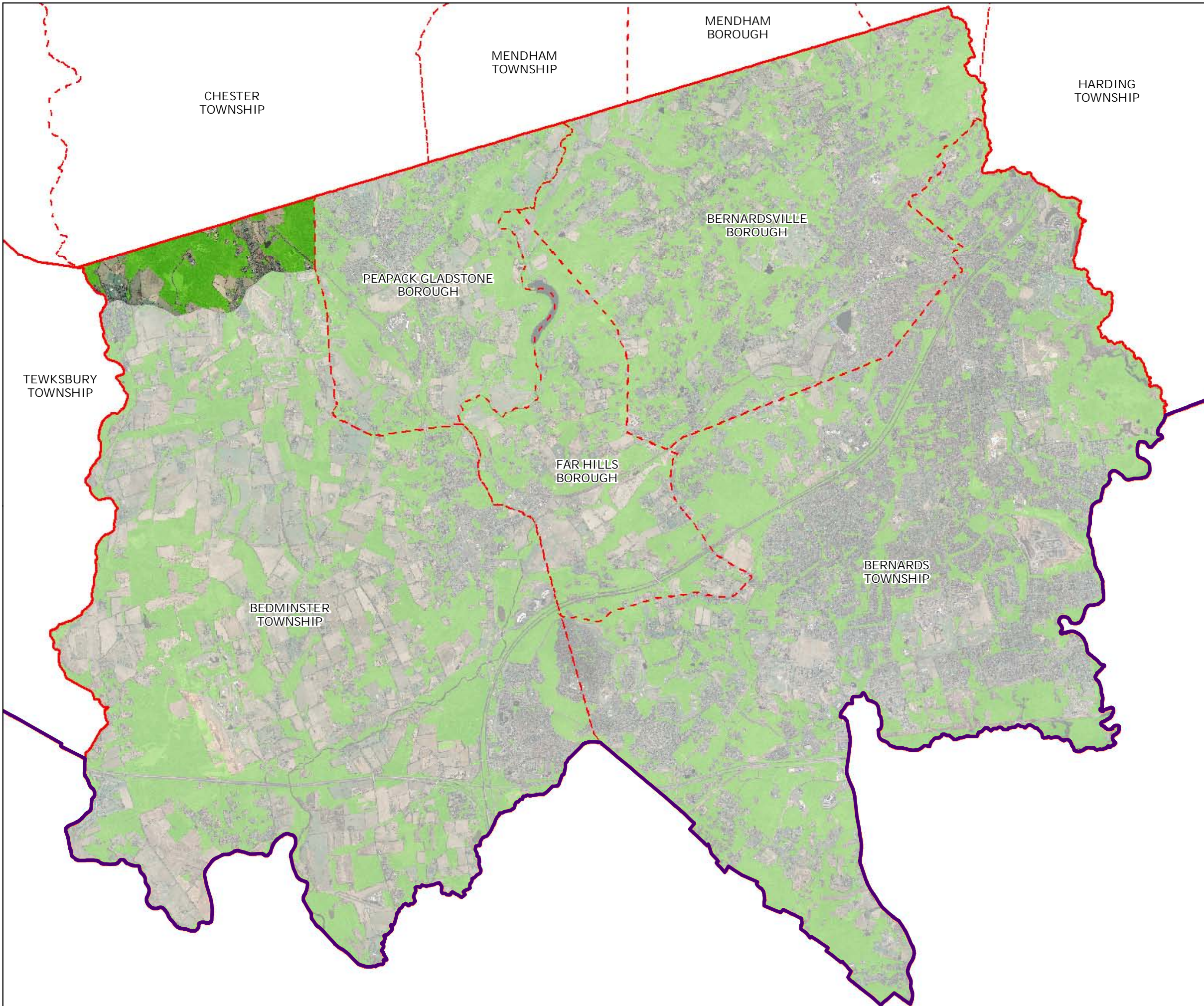
2



Somerset County

Environmental Resource Inventory

Total Forest Area

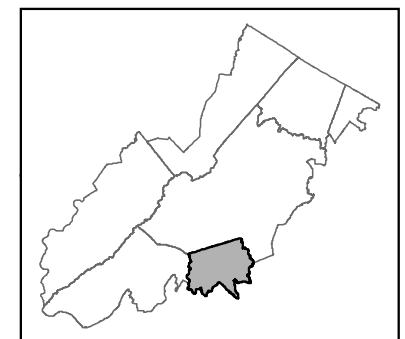


-  Forested Areas
-  Municipal Boundaries
-  County Boundaries
-  Highlands Region Boundary
-  Highlands Preservation Area
-  Highlands Planning Area

The County of Somerset has not petitioned for Plan Conformance for the Planning Area, and therefore any Planning Area information provided in this document is provided for informational purposes only.



2











Somerset County

Environmental Resource Inventory

Forest Subwatersheds

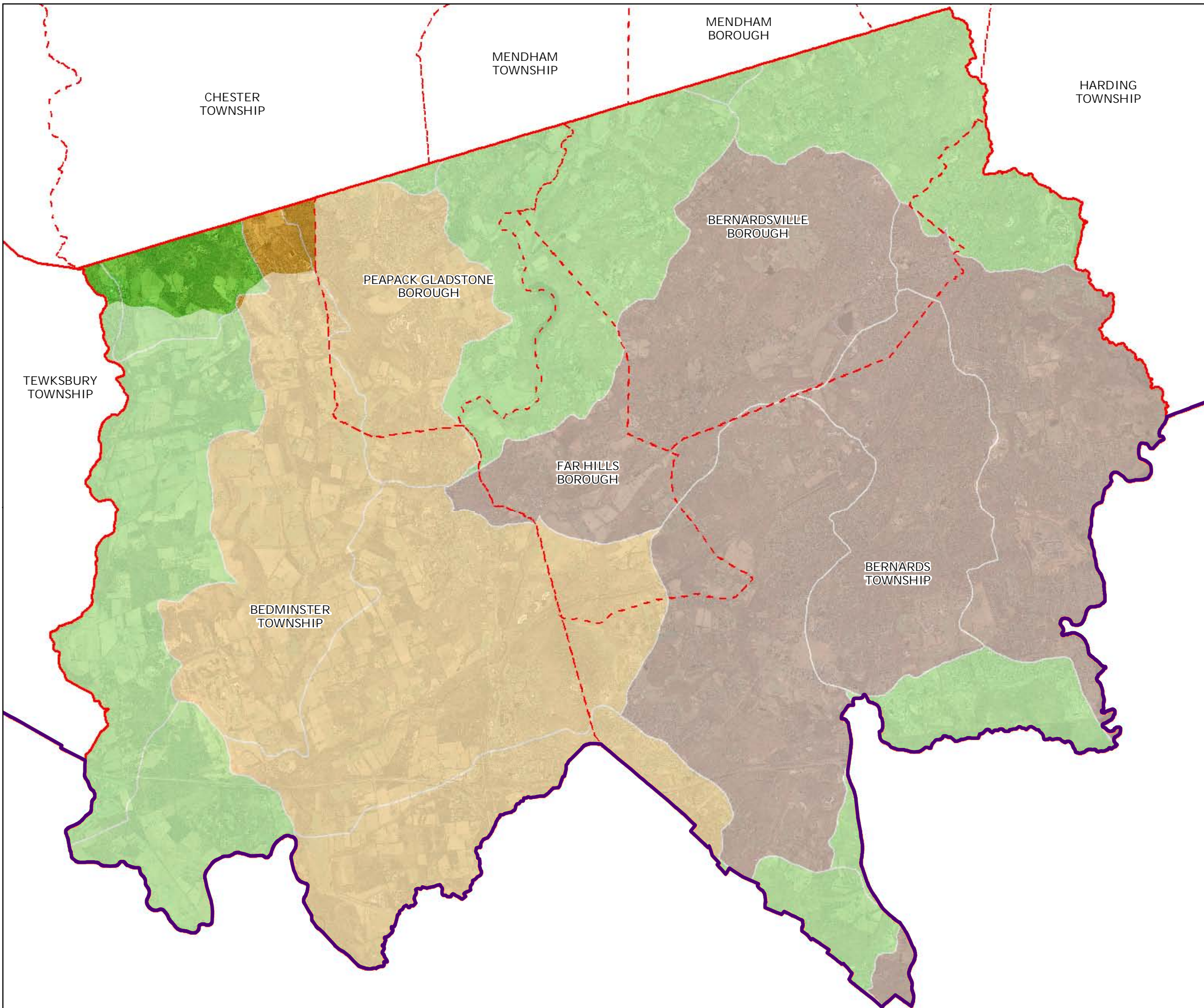
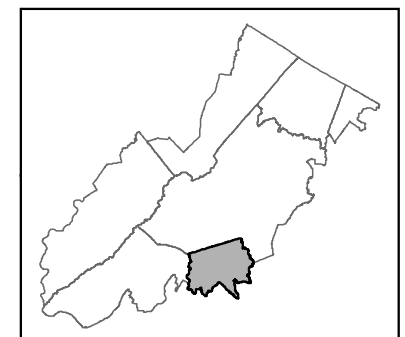
Forest Integrity by HUC14 Subwatershed

-  *Low*
-  *Moderate*
-  *High*
-  Municipal Boundaries
-  County Boundaries
-  Highlands Region Boundary
-  Highlands Preservation Area
-  Highlands Planning Area

The County of Somerset has not petitioned for Plan Conformance for the Planning Area, and therefore any Planning Area information provided in this document is provided for informational purposes only.



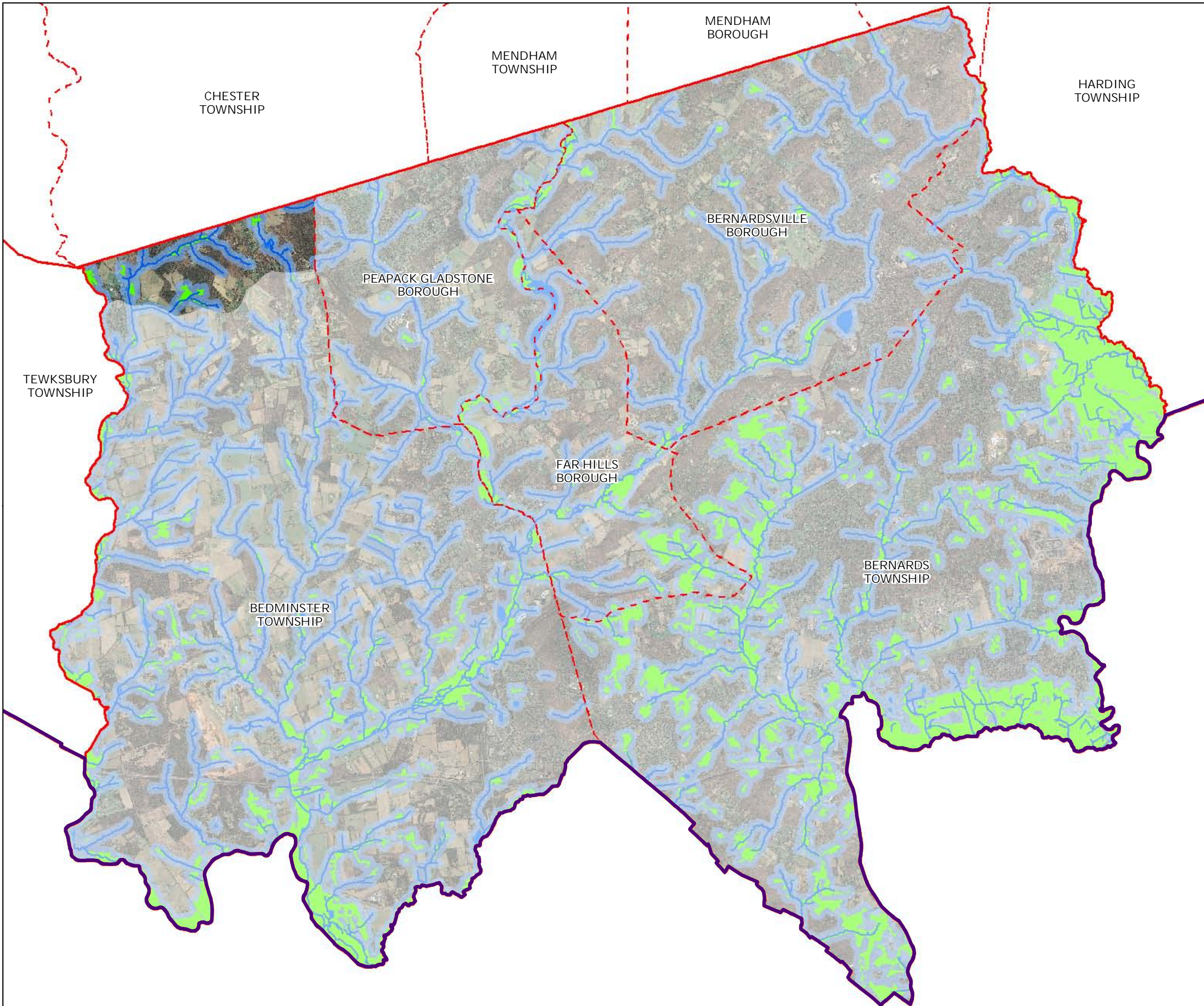
2



Somerset County

Environmental Resource Inventory

Highlands Open Waters

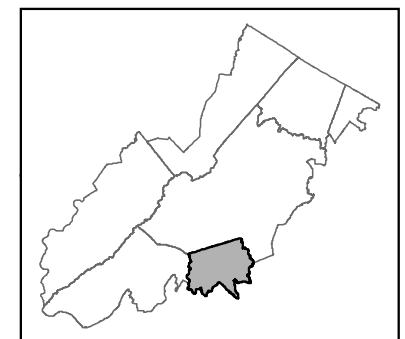


- Highlands Open Water Buffers (300ft)
- Streams
- Wetlands
- Lakes & Ponds
- Municipal Boundaries
- County Boundaries
- Highlands Region Boundary
- Highlands Preservation Area
- Highlands Planning Area

The County of Somerset has not petitioned for Plan Conformance for the Planning Area, and therefore any Planning Area information provided in this document is provided for informational purposes only.



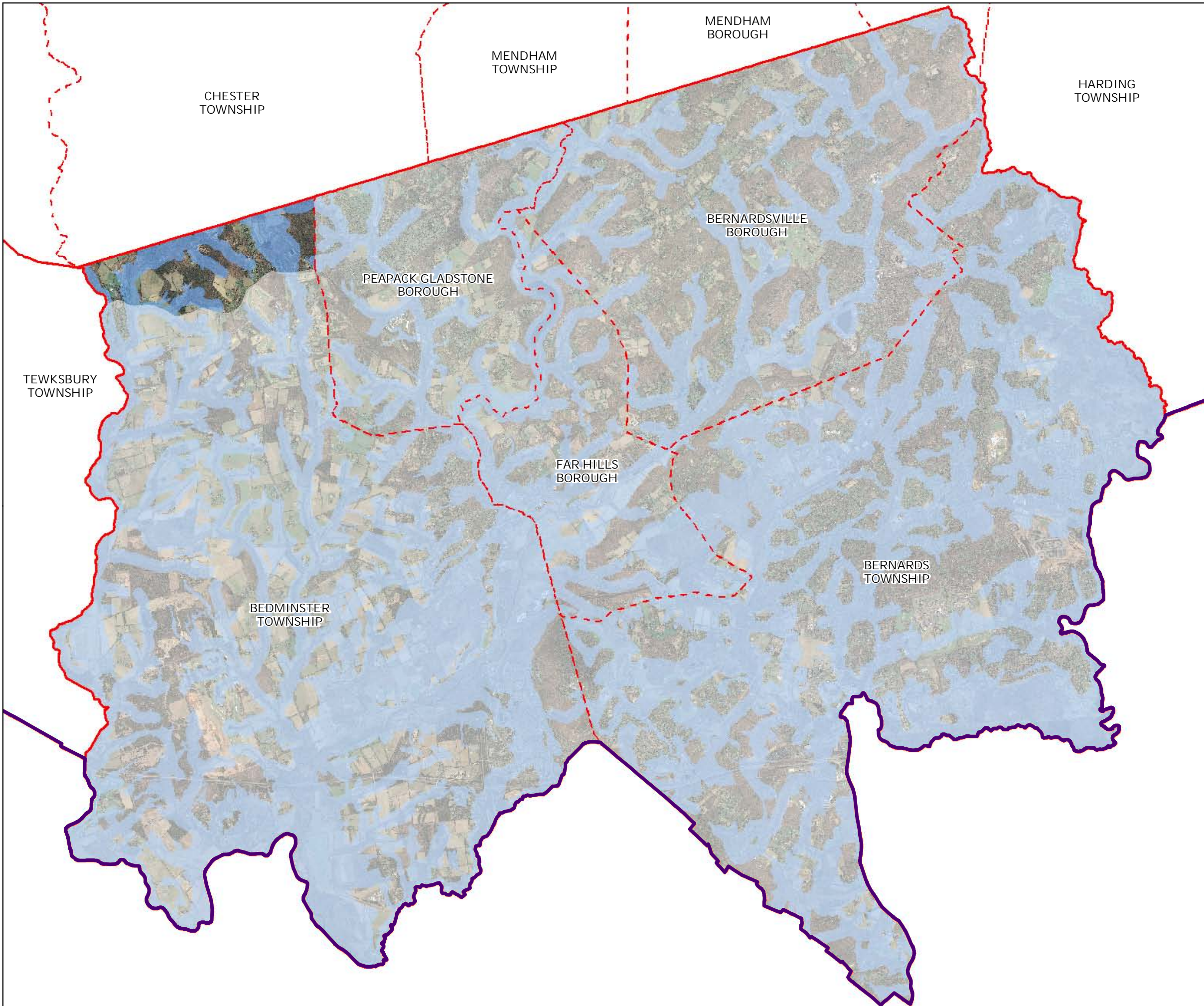
2



Somerset County

Environmental Resource Inventory

Highlands Riparian Areas

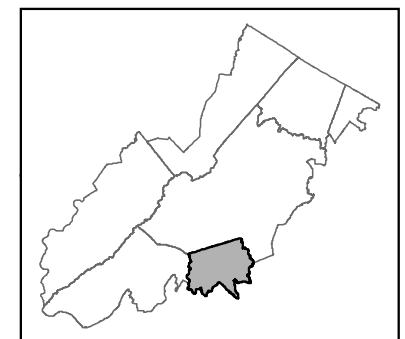


- Riparian Area
- Municipal Boundaries
- County Boundaries
- Highlands Region Boundary
- Highlands Preservation Area
- Highlands Planning Area

The County of Somerset has not petitioned for Plan Conformance for the Planning Area, and therefore any Planning Area information provided in this document is provided for informational purposes only.



2











Somerset County

Environmental Resource Inventory

Watershed Value

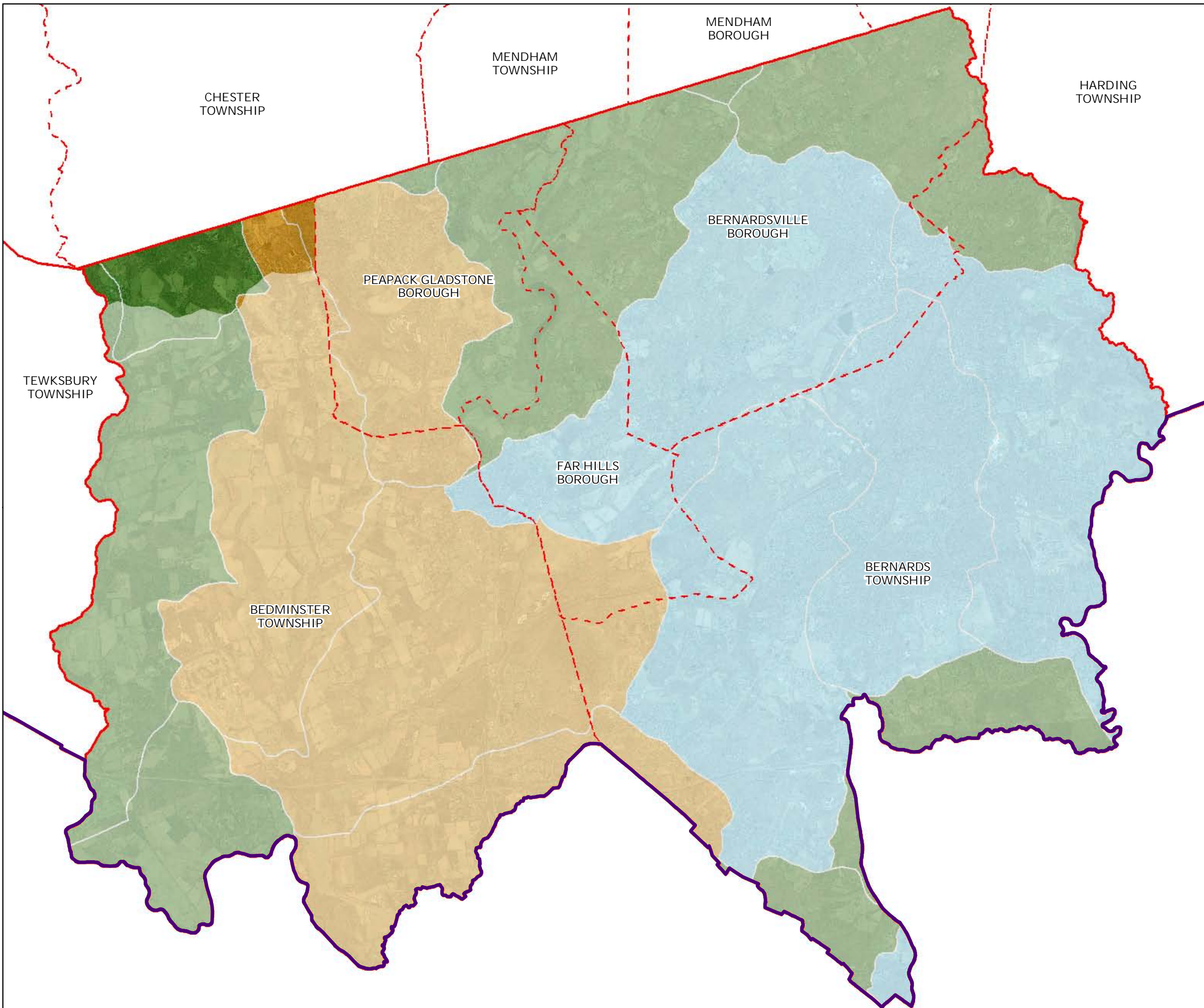
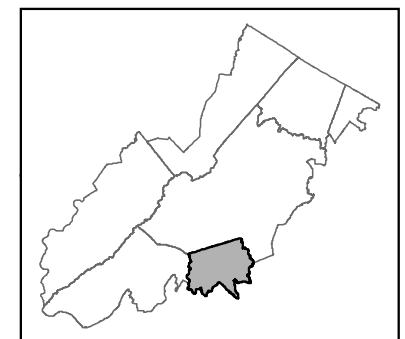
Watershed Values by HUC14 Subwatershed

-  *Low*
-  *Moderate*
-  *High*
-  Municipal Boundaries
-  County Boundaries
-  Highlands Region Boundary
-  Highlands Preservation Area
-  Highlands Planning Area

The County of Somerset has not petitioned for Plan Conformance for the Planning Area, and therefore any Planning Area information provided in this document is provided for informational purposes only.



2











Somerset County

Environmental Resource Inventory

Riparian Integrity

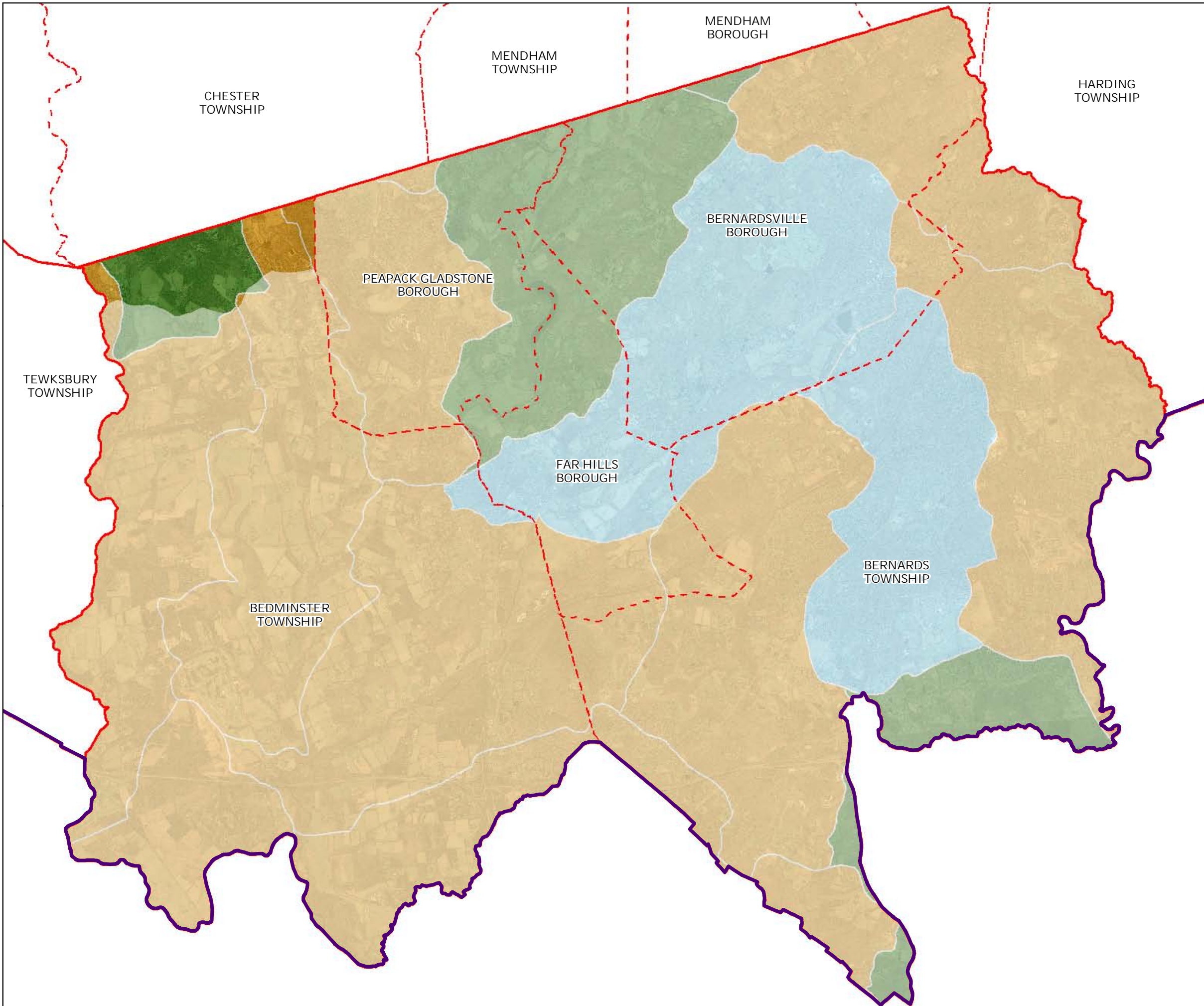
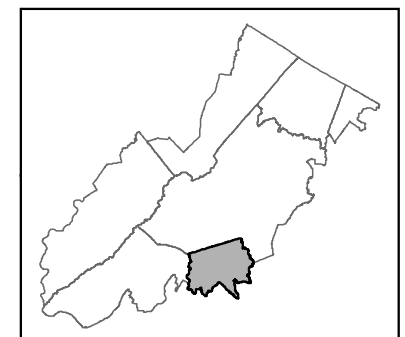
Riparian Integrity by HUC14 Subwatershed

-  *Low*
-  *Moderate*
-  *High*
-  Municipal Boundaries
-  County Boundaries
-  Highlands Region Boundary
-  Highlands Preservation Area
-  Highlands Planning Area

The County of Somerset has not petitioned for Plan Conformance for the Planning Area, and therefore any Planning Area information provided in this document is provided for informational purposes only.



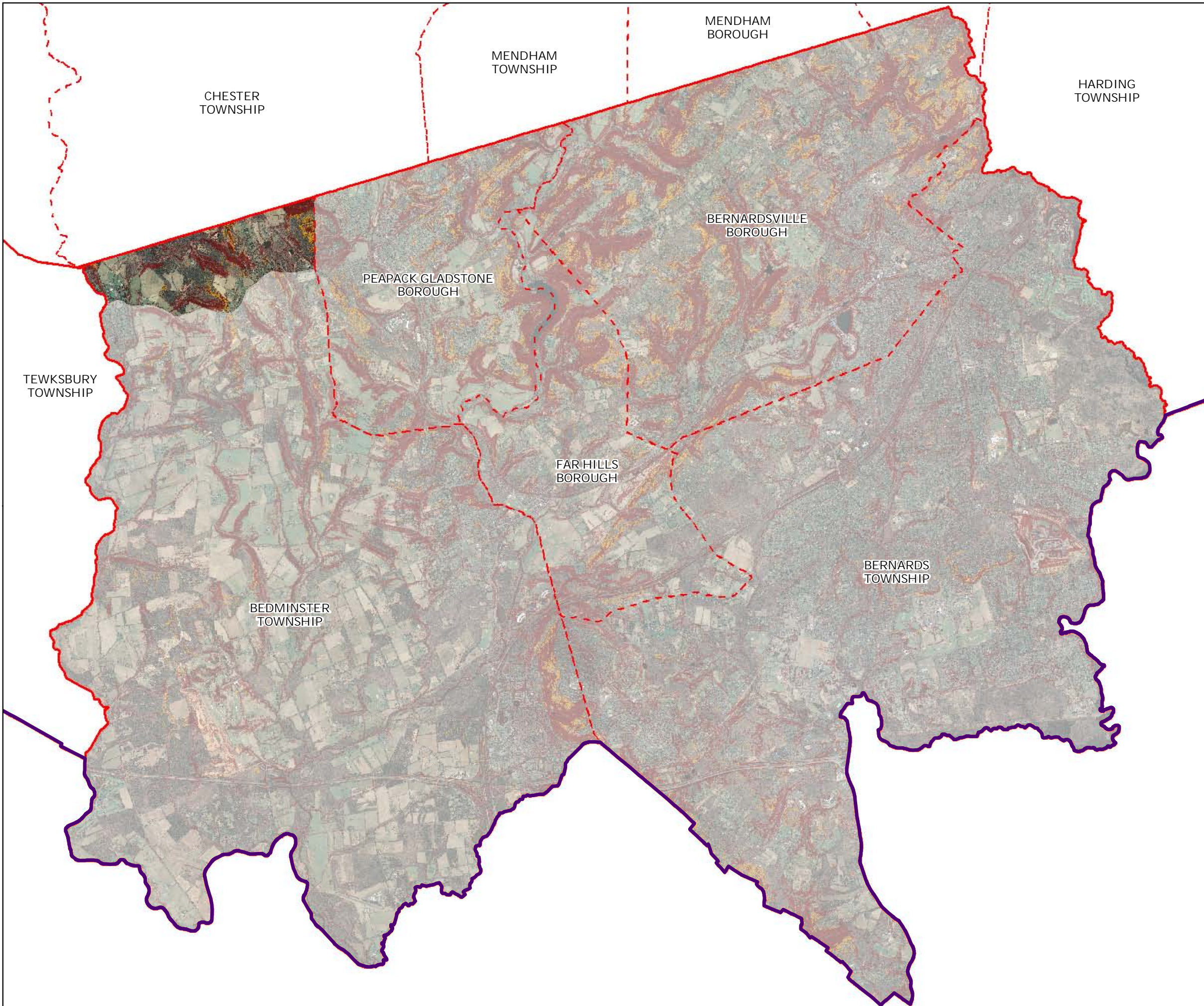
2










Somerset County

Environmental Resource Inventory

Steep Slopes Protection Areas



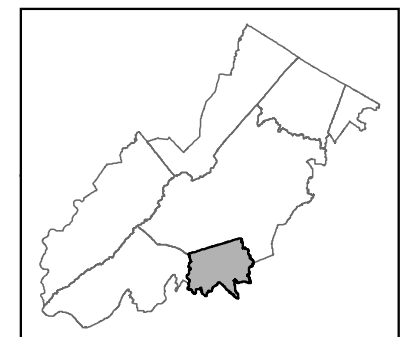
Steep Slopes

-  Moderate
-  Severe
-  Municipal Boundaries
-  County Boundaries
-  Highlands Region Boundary
-  Highlands Preservation Area
-  Highlands Planning Area

The County of Somerset has not petitioned for Plan Conformance for the Planning Area, and therefore any Planning Area information provided in this document is provided for informational purposes only.



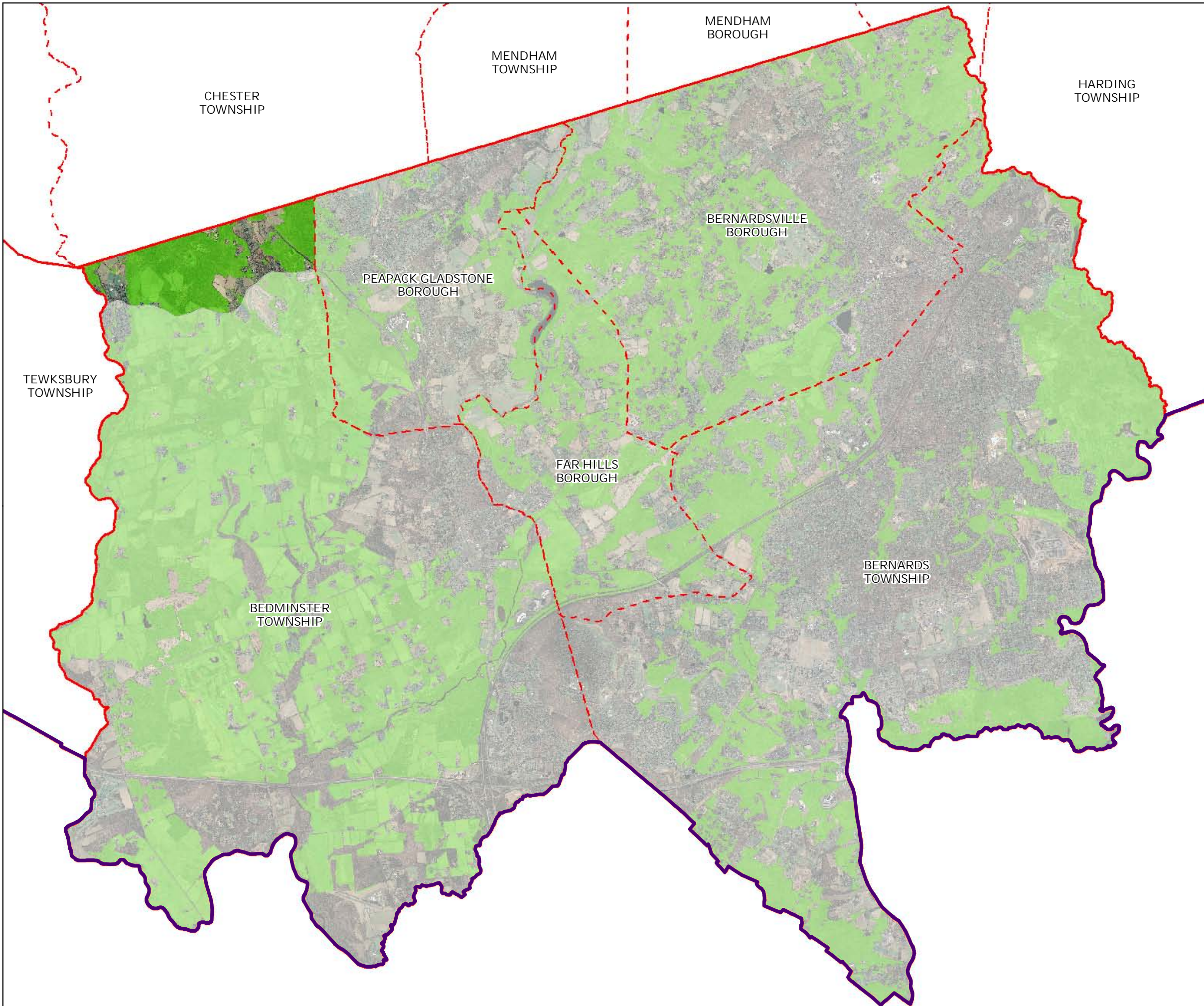
2



Somerset County

Environmental Resource Inventory

Critical Wildlife Habitat

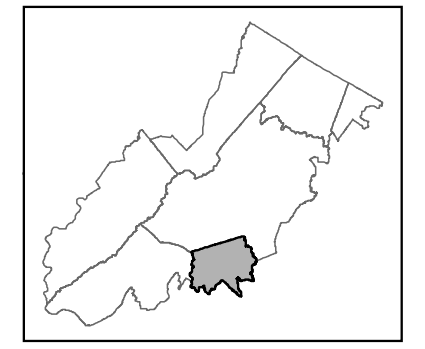


- Critical Wildlife Habitat
- Municipal Boundaries
- County Boundaries
- Highlands Region Boundary
- Highlands Preservation Area
- Highlands Planning Area

The County of Somerset has not petitioned for Plan Conformance for the Planning Area, and therefore any Planning Area information provided in this document is provided for informational purposes only.



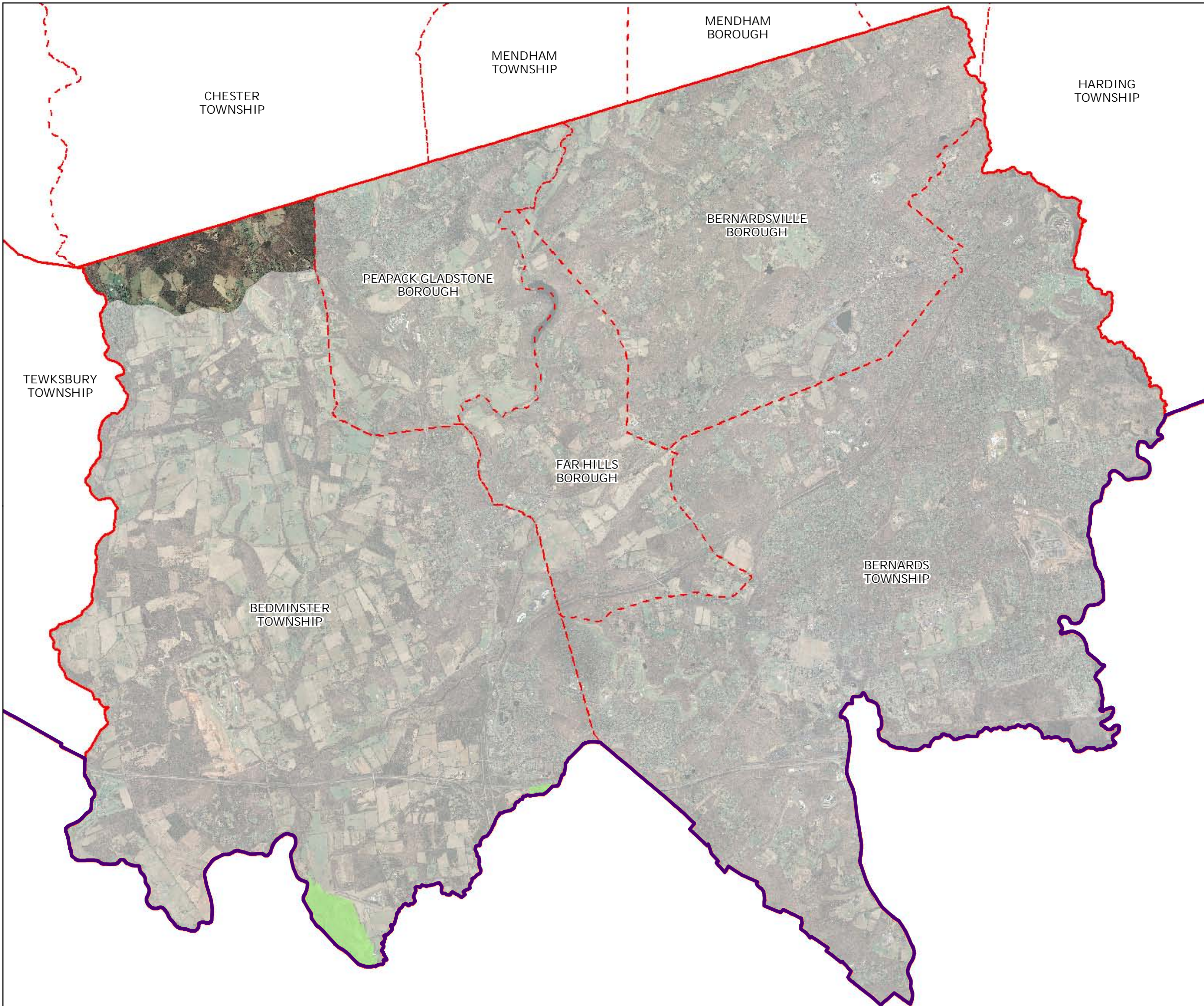
2



Somerset County

Environmental Resource Inventory

Significant Natural Areas

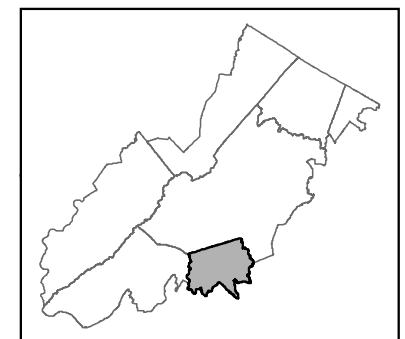


- Significant Natural Areas
- Municipal Boundaries
- County Boundaries
- Highlands Region Boundary
- Highlands Preservation Area
- Highlands Planning Area

The County of Somerset has not petitioned for Plan Conformance for the Planning Area, and therefore any Planning Area information provided in this document is provided for informational purposes only.



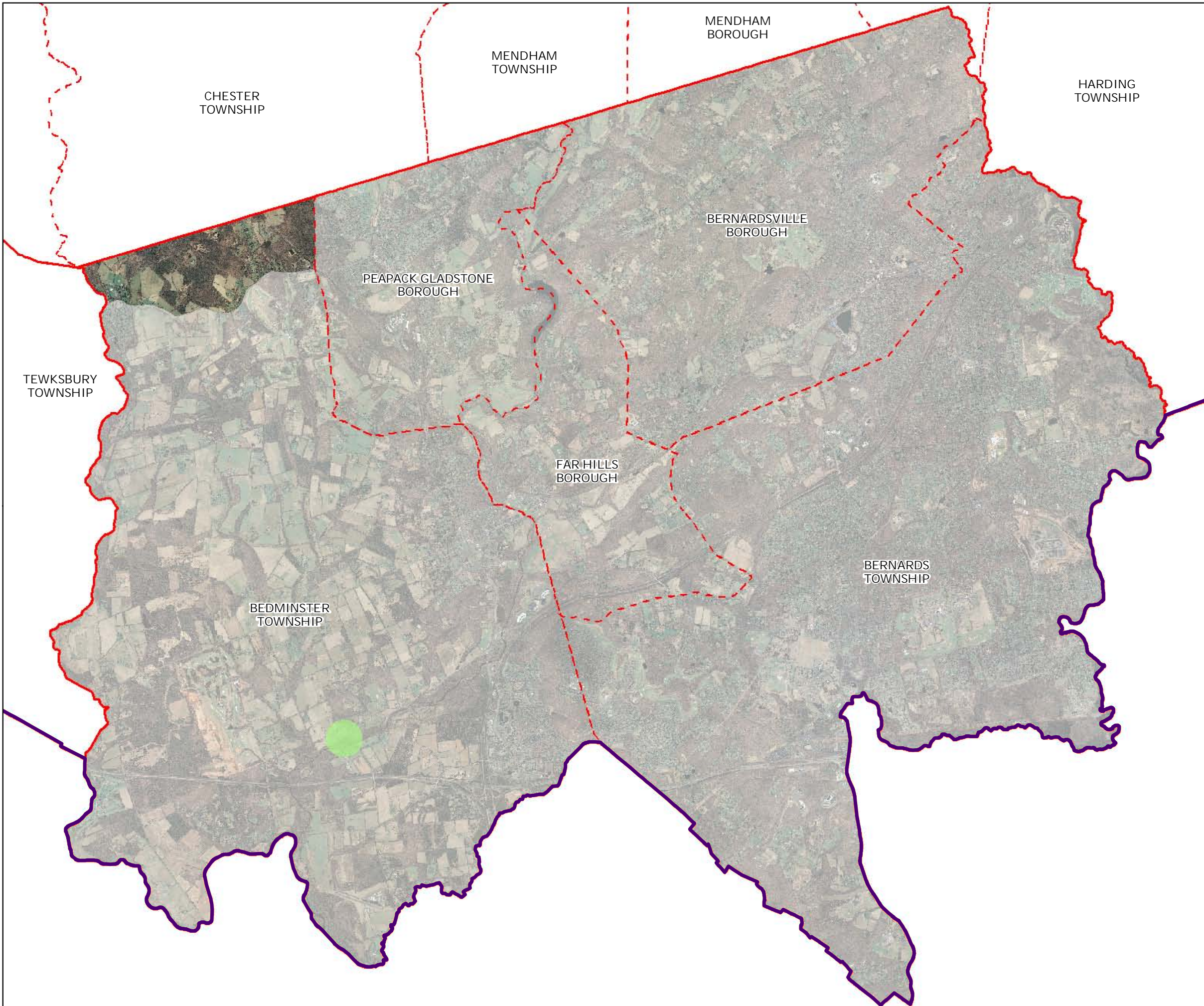
2



Somerset County

Environmental Resource Inventory

Vernal Pools

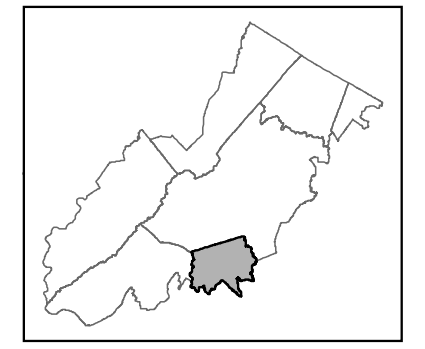


-  Vernal Pools + 1000ft Buffer
-  Municipal Boundaries
-  County Boundaries
-  Highlands Region Boundary
-  Highlands Preservation Area
-  Highlands Planning Area

The County of Somerset has not petitioned for Plan Conformance for the Planning Area, and therefore any Planning Area information provided in this document is provided for informational purposes only.



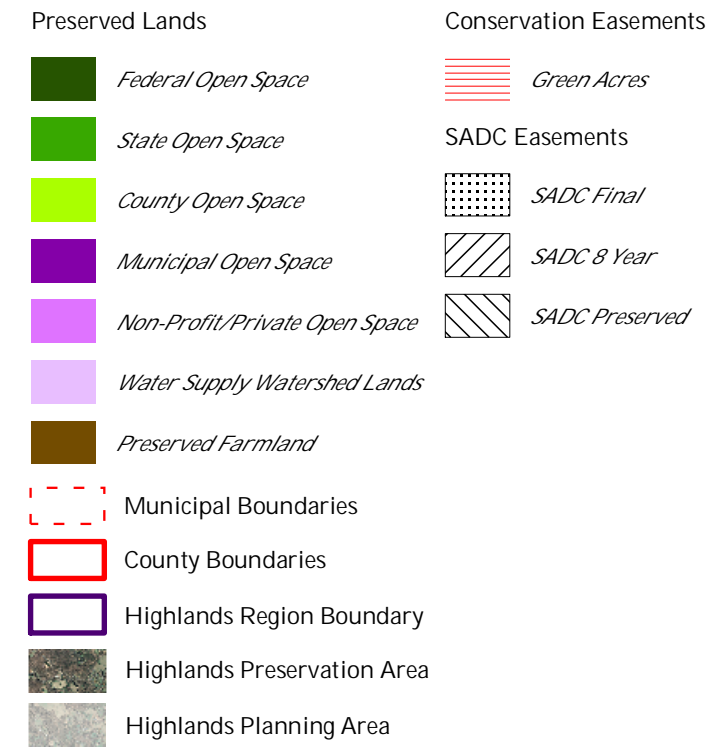
2



Somerset County

Environmental Resource Inventory

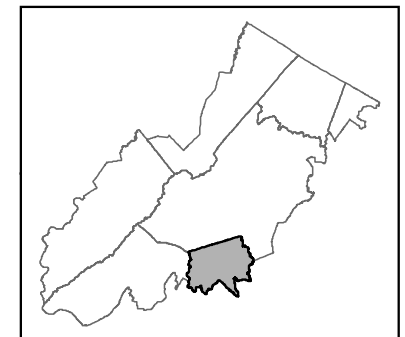
Preserved Lands (Includes: Preserved Farmlands, Federal, State, County, Municipal, Non-profit & Authorities, and Conservation Easements)



The County of Somerset has not petitioned for Plan Conformance for the Planning Area, and therefore any Planning Area information provided in this document is provided for informational purposes only.



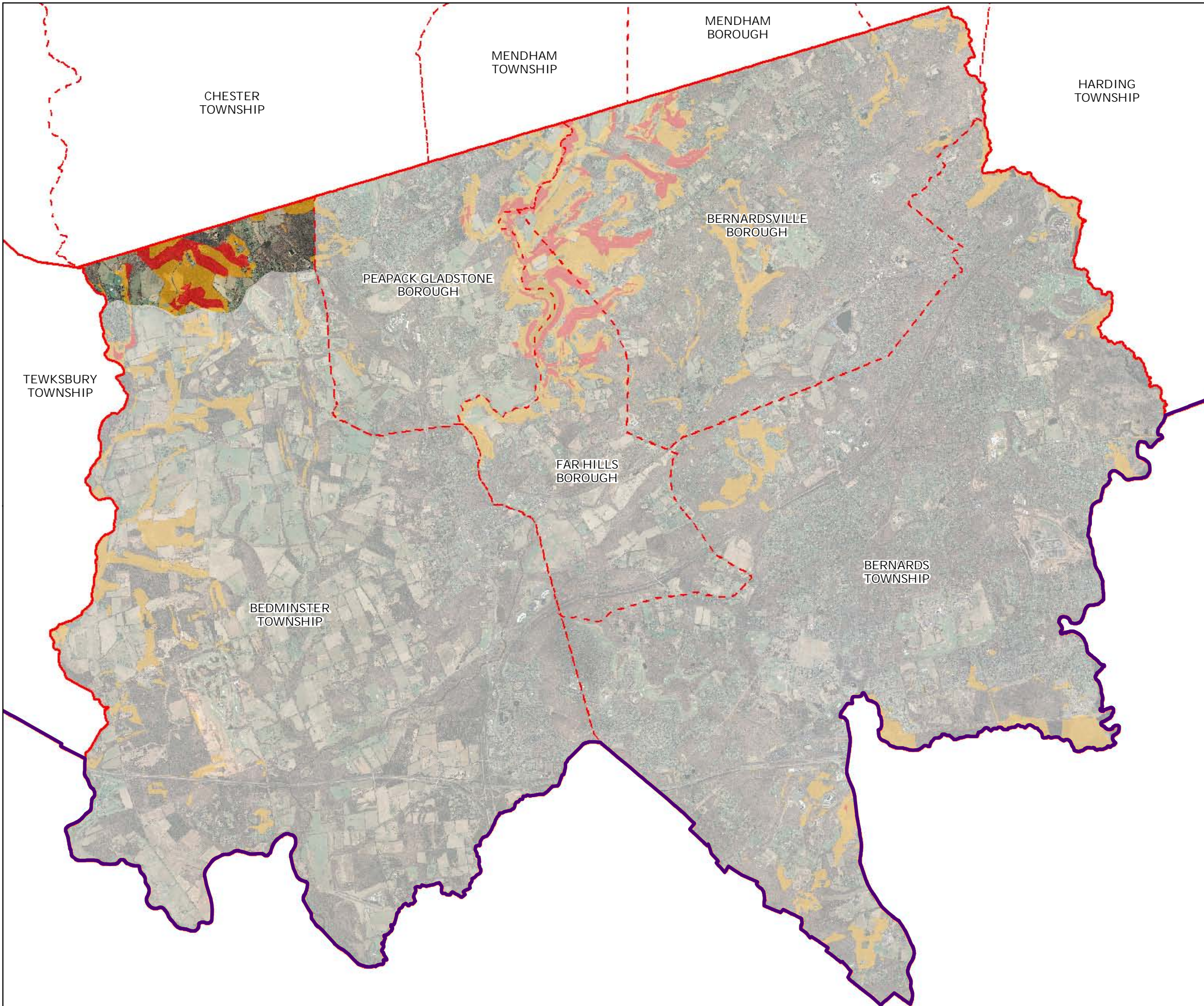
2



Somerset County

Environmental Resource Inventory

Highlands Conservation Priority Areas



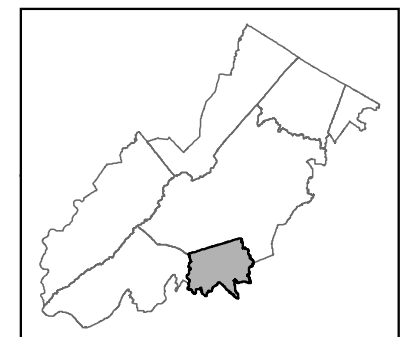
Conservation Priority Area

- Moderate
- High
- Municipal Boundaries
- County Boundaries
- Highlands Region Boundary
- Highlands Preservation Area
- Highlands Planning Area

The County of Somerset has not petitioned for Plan Conformance for the Planning Area, and therefore any Planning Area information provided in this document is provided for informational purposes only.



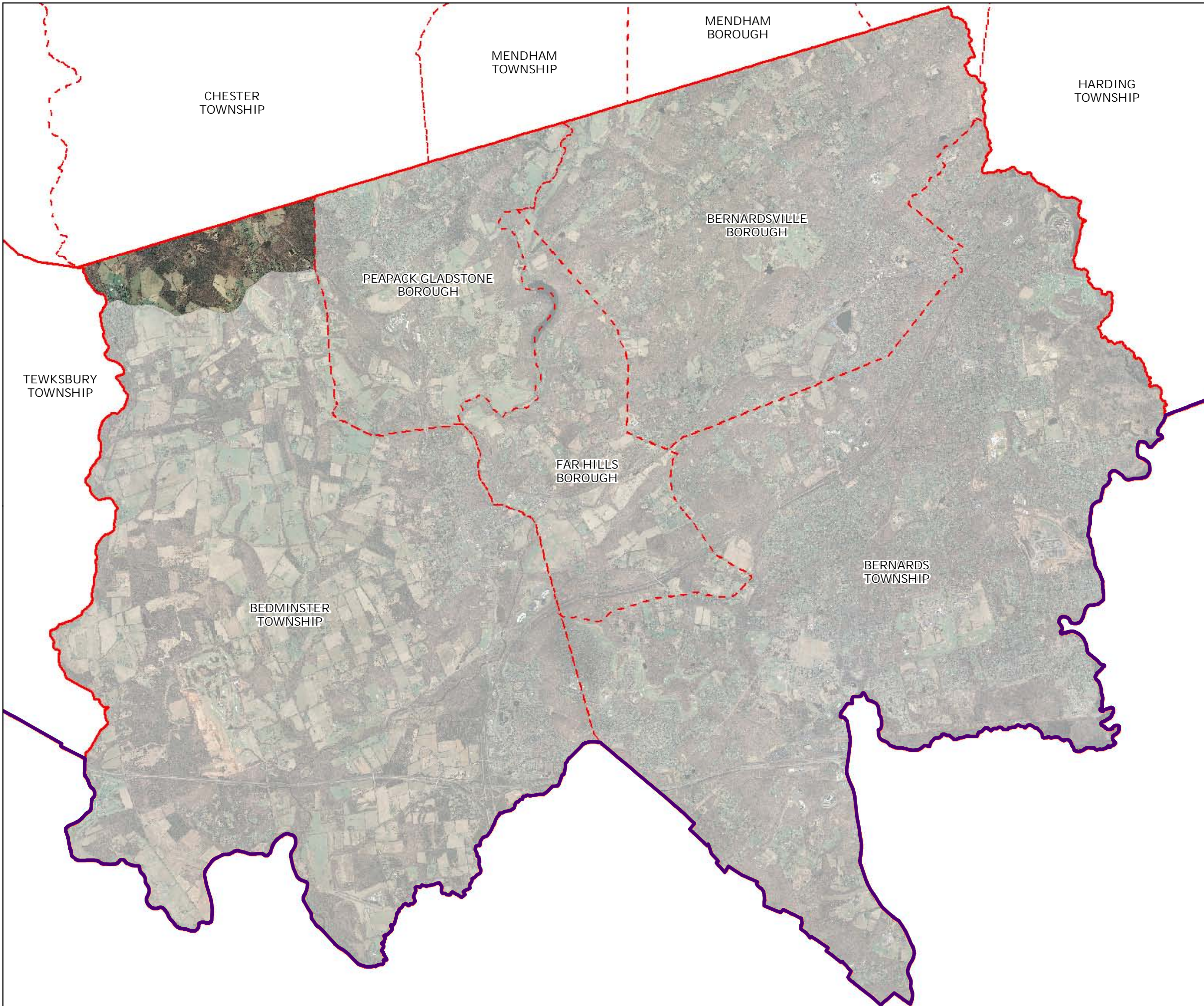
2



Somerset County

Environmental Resource Inventory

Highlands Special Environmental Zones

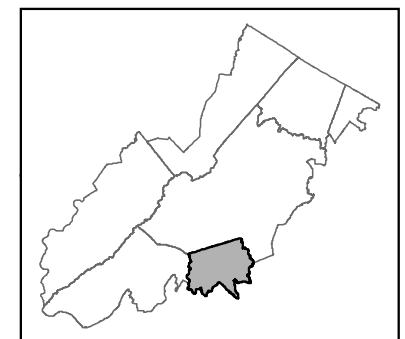


-  Special Environmental Zones
-  Municipal Boundaries
-  County Boundaries
-  Highlands Region Boundary
-  Highlands Preservation Area
-  Highlands Planning Area

The County of Somerset has not petitioned for Plan Conformance for the Planning Area, and therefore any Planning Area information provided in this document is provided for informational purposes only.



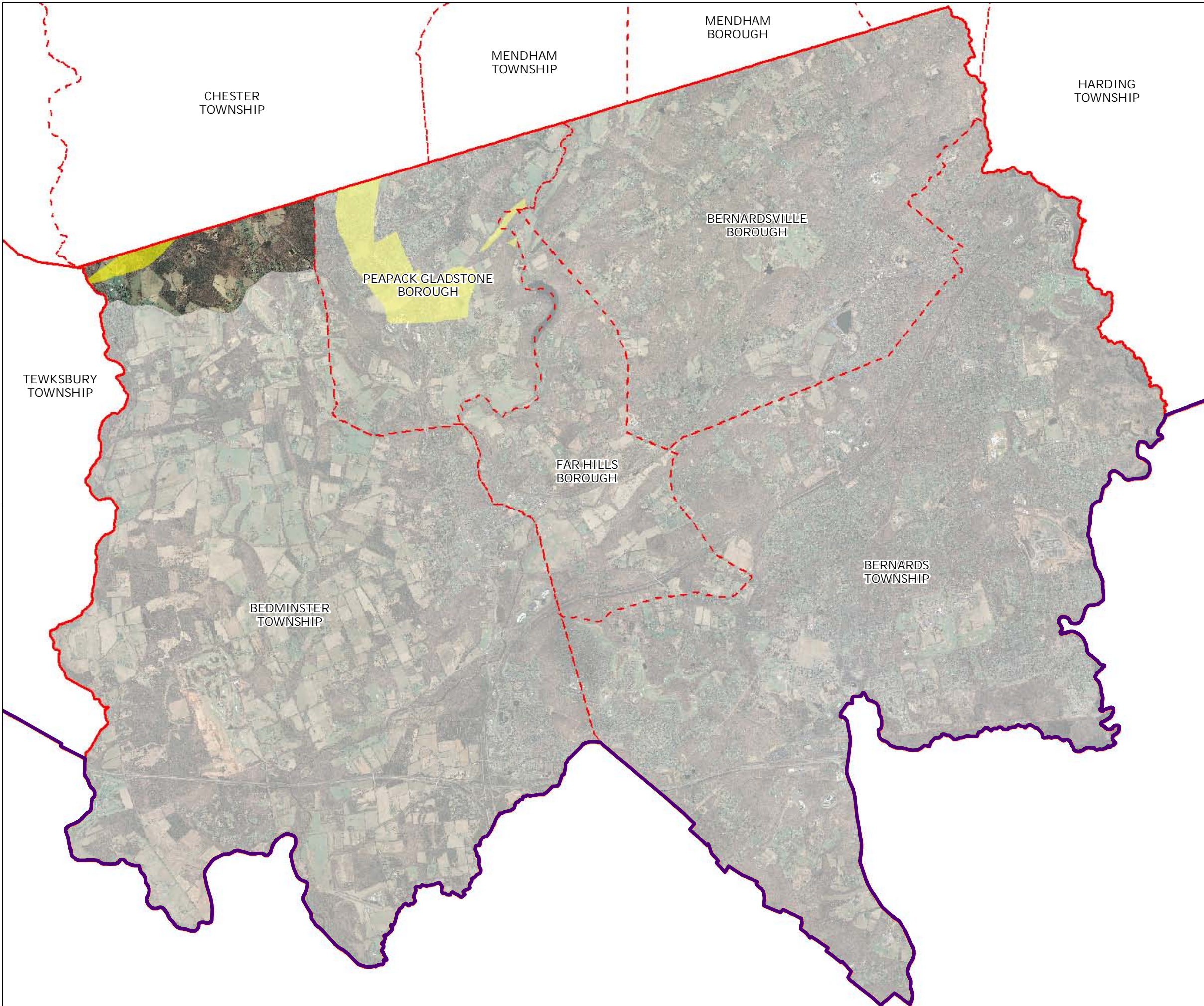
2



Somerset County

Environmental Resource Inventory

Carbonate Rock Areas

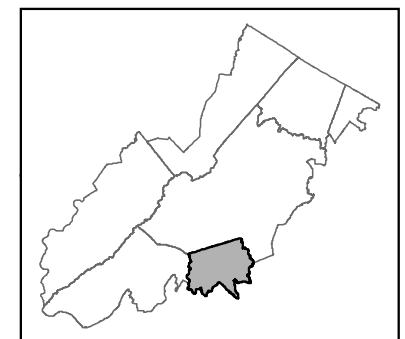


-  Carbonate Rock Area
-  Municipal Boundaries
-  County Boundaries
-  Highlands Region Boundary
-  Highlands Preservation Area
-  Highlands Planning Area

The County of Somerset has not petitioned for Plan Conformance for the Planning Area, and therefore any Planning Area information provided in this document is provided for informational purposes only.



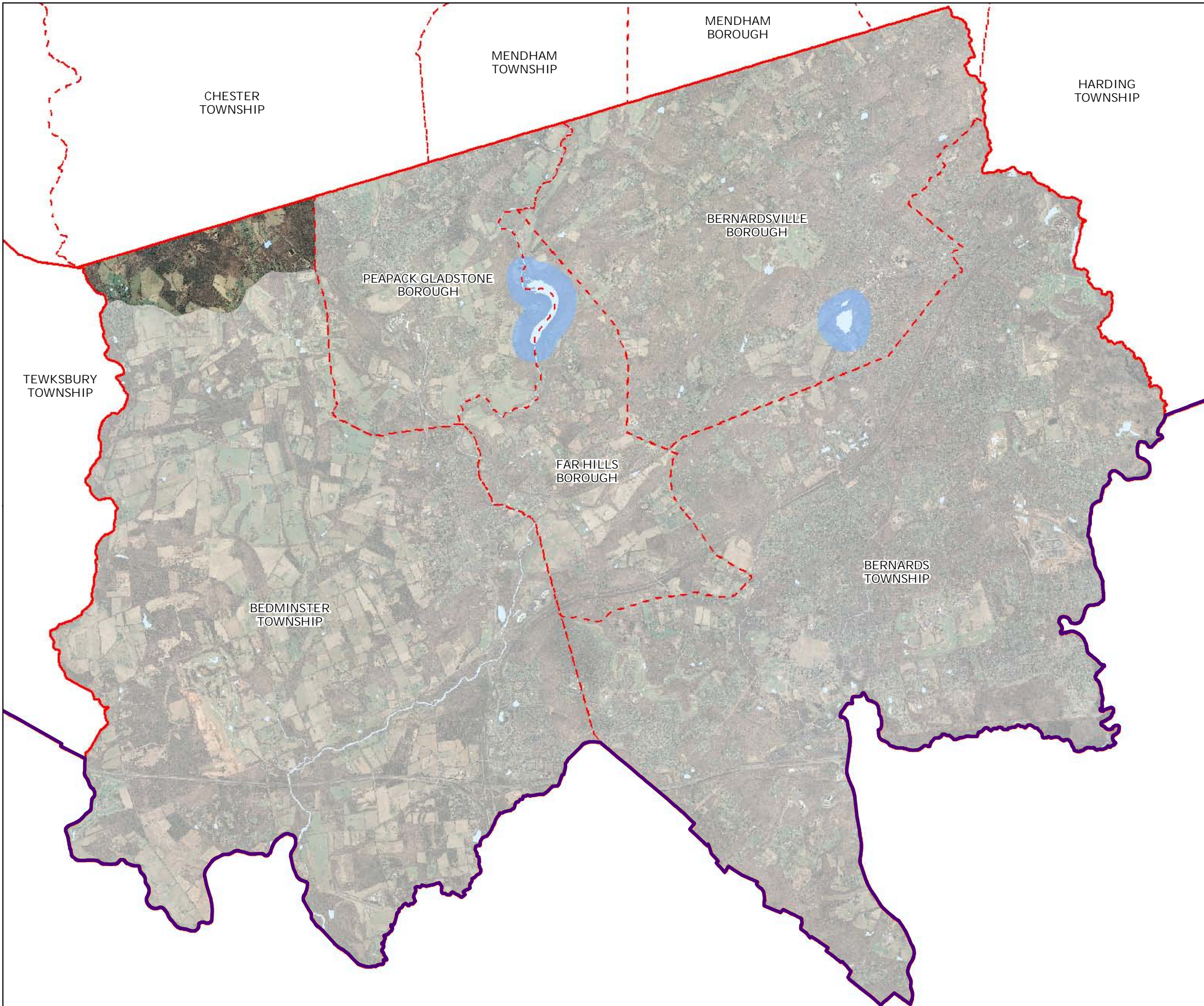
2




Somerset County

Environmental Resource Inventory

Lake Management Area

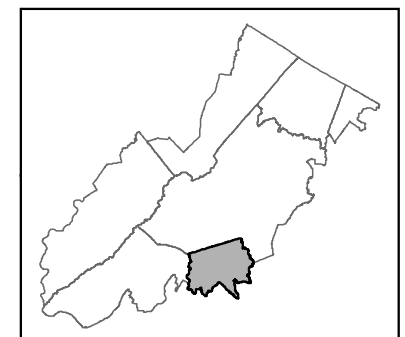


-  Lakes & Ponds
-  Lake Management Areas
-  Municipal Boundaries
-  County Boundaries
-  Highlands Region Boundary
-  Highlands Preservation Area
-  Highlands Planning Area

The County of Somerset has not petitioned for Plan Conformance for the Planning Area, and therefore any Planning Area information provided in this document is provided for informational purposes only.



2



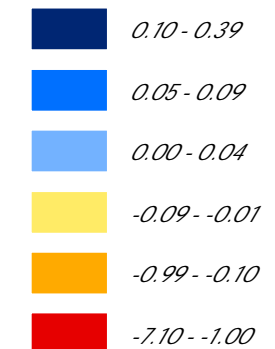
Somerset County

Environmental Resource Inventory

Net Water Availability

Net Water Availability By HUC14 Subwatershed

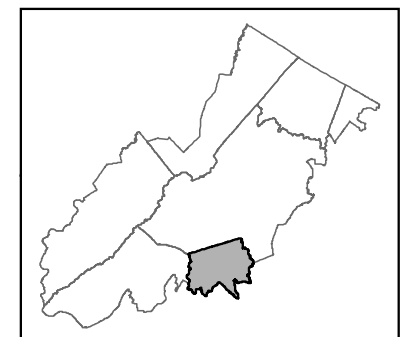
Million Gallons Per Day (MGD)



The County of Somerset has not petitioned for Plan Conformance for the Planning Area, and therefore any Planning Area information provided in this document is provided for informational purposes only.



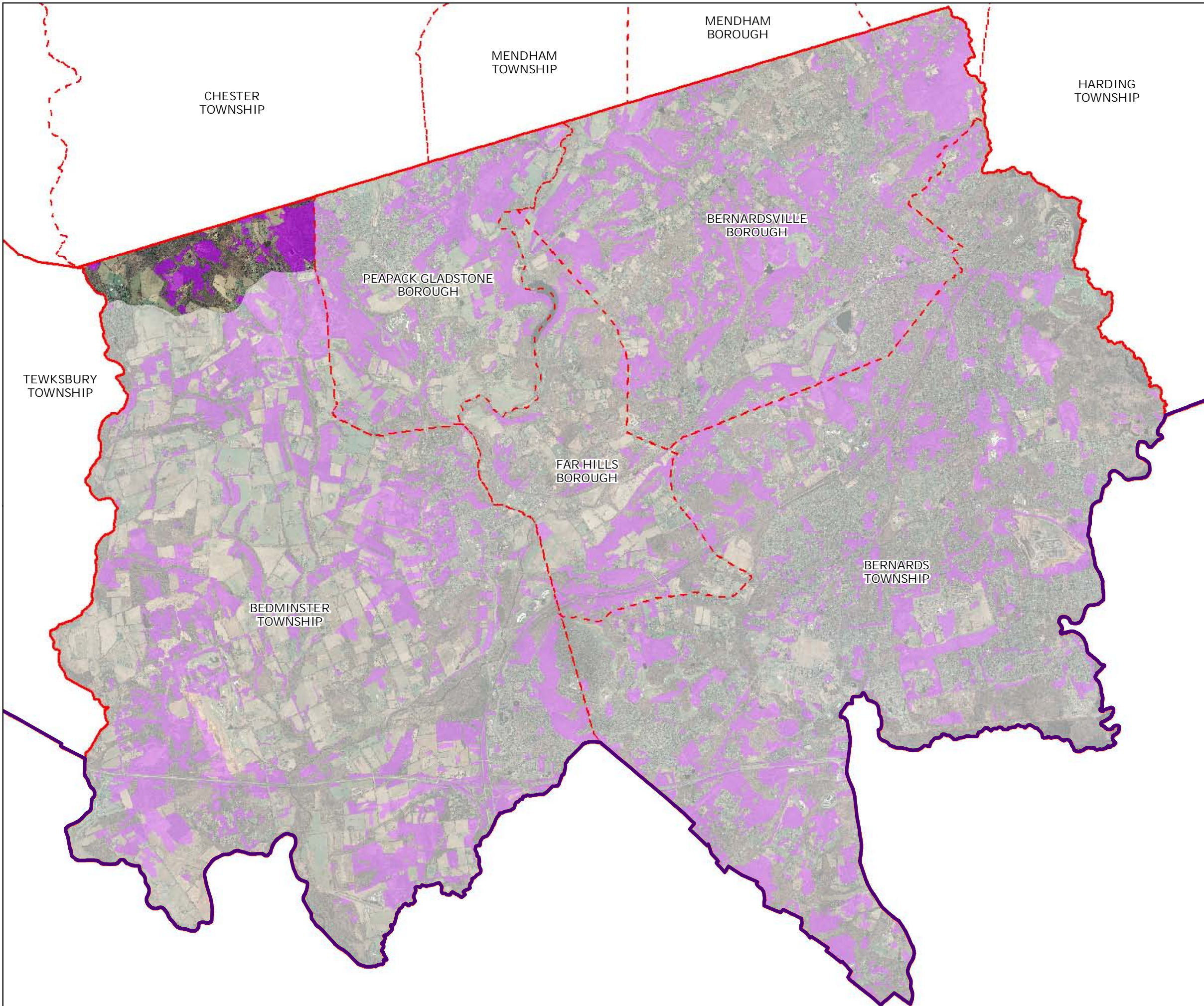
2



Somerset County

Environmental Resource Inventory

Prime Ground Water Recharge Areas

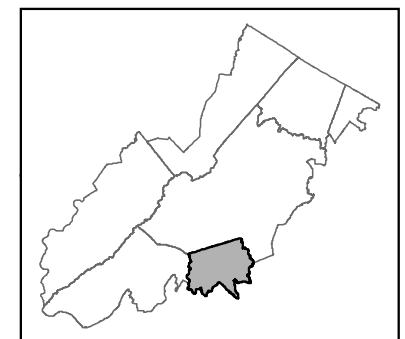


- Prime Ground Water Recharge Areas
- Municipal Boundaries
- County Boundaries
- Highlands Region Boundary
- Highlands Preservation Area
- Highlands Planning Area

The County of Somerset has not petitioned for Plan Conformance for the Planning Area, and therefore any Planning Area information provided in this document is provided for informational purposes only.



2



Somerset County

Environmental Resource Inventory

HUC 14 Subwatersheds on NJDEP Impaired Waters List

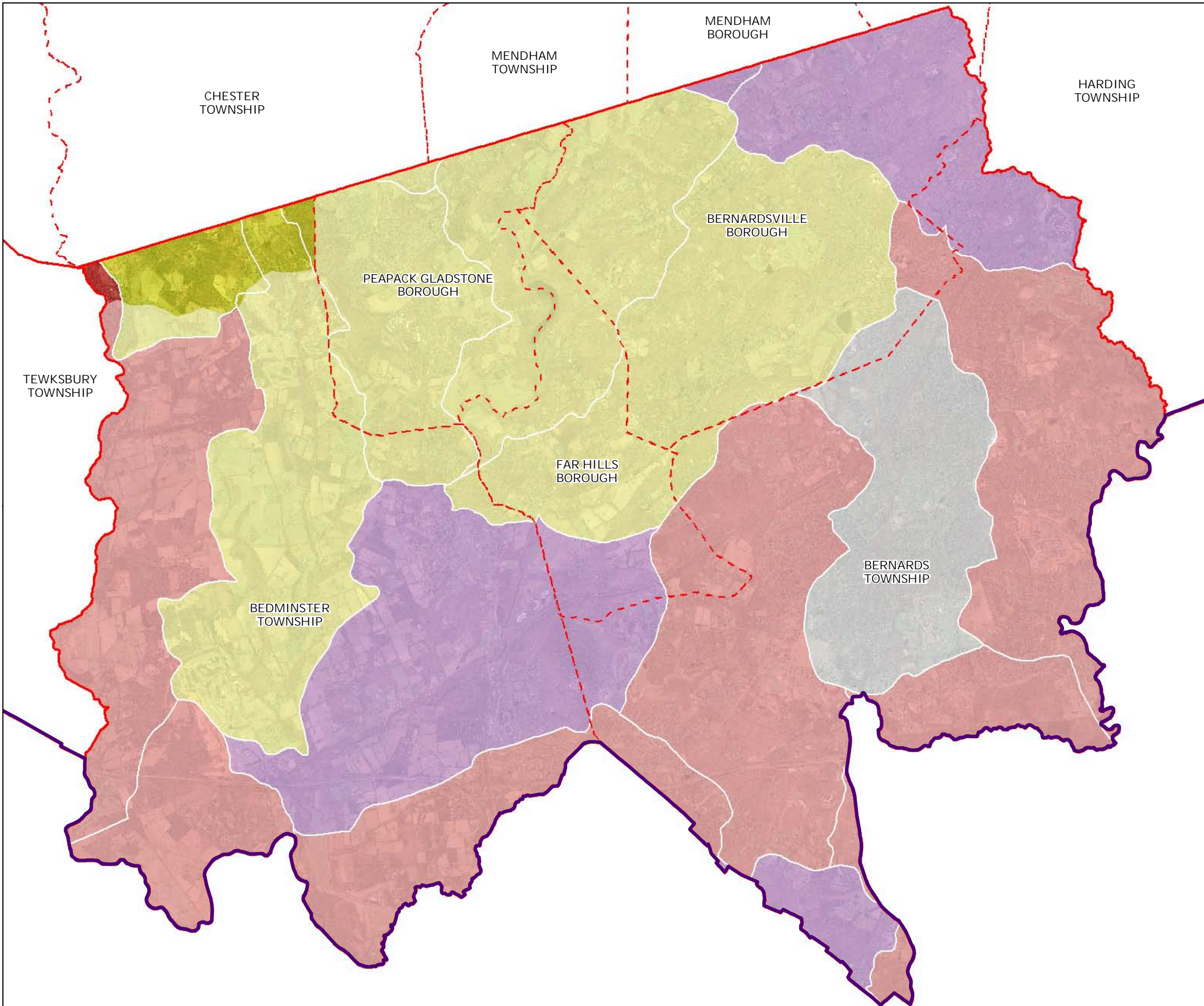
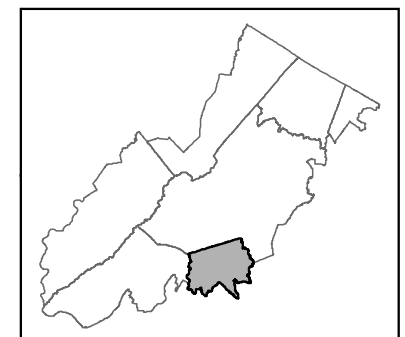
Impaired Waters Overall Assessment by HUC14 Subwatershed

-  *Non Impacted*
-  *Insufficient Data Available*
-  *Moderate*
-  *Water Quality Impaired*
-  Municipal Boundaries
-  County Boundaries
-  Highlands Region Boundary
-  Highlands Preservation Area
-  Highlands Planning Area

The County of Somerset has not petitioned for Plan Conformance for the Planning Area, and therefore any Planning Area information provided in this document is provided for informational purposes only.



2



Somerset County

Environmental Resource Inventory

Wellhead Protection Areas

- Public Community Wells
- Public Non-Community Wells

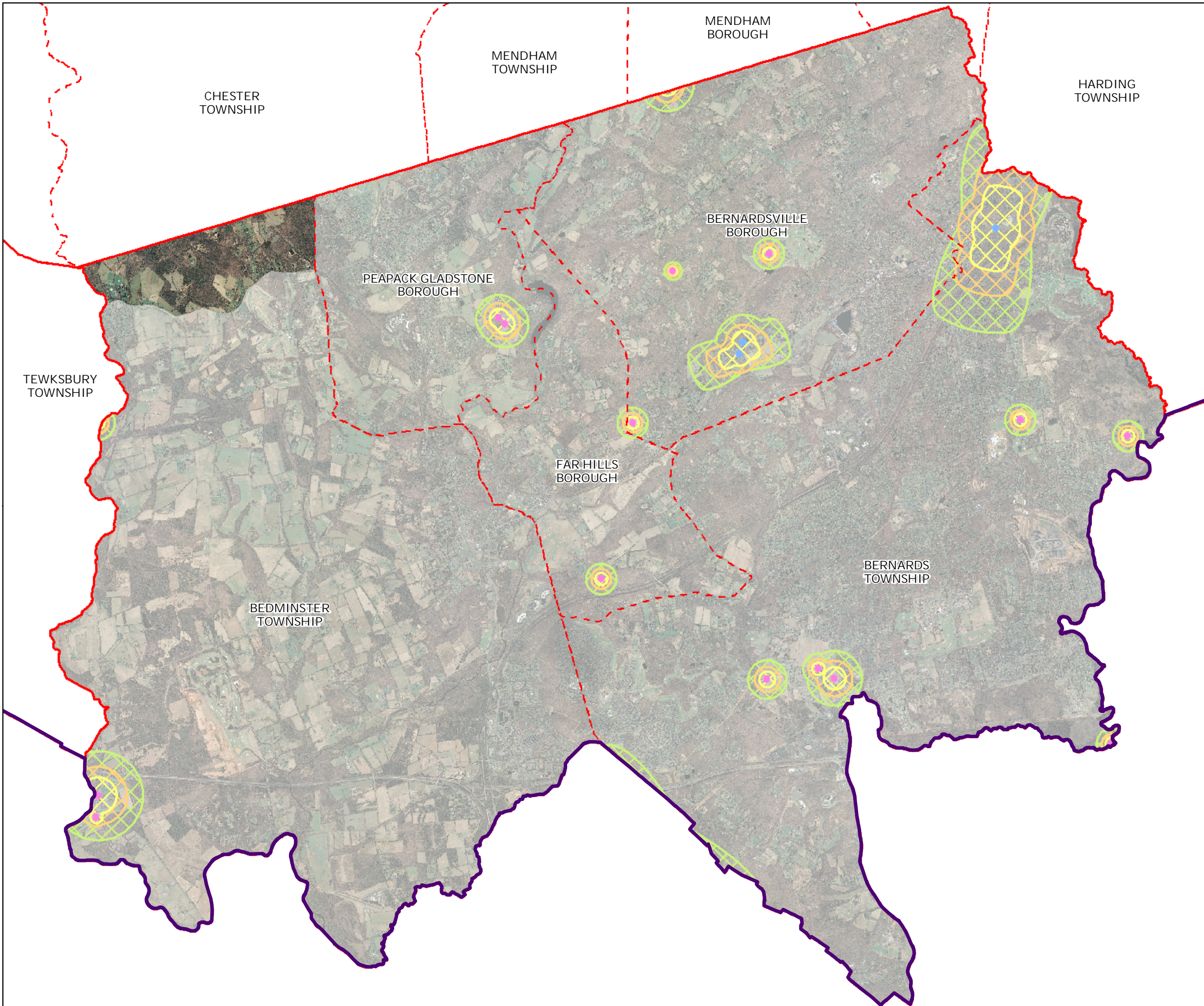
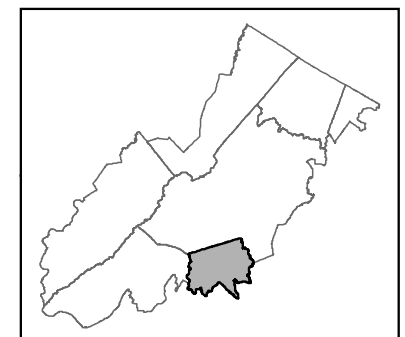
Wellhead Protection Areas

- 2-Year Tier
- 5-Year Tier
- 12-Year Tier
- Municipal Boundaries
- County Boundaries
- Highlands Region Boundary
- Highlands Preservation Area
- Highlands Planning Area

The County of Somerset has not petitioned for Plan Conformance for the Planning Area, and therefore any Planning Area information provided in this document is provided for informational purposes only.



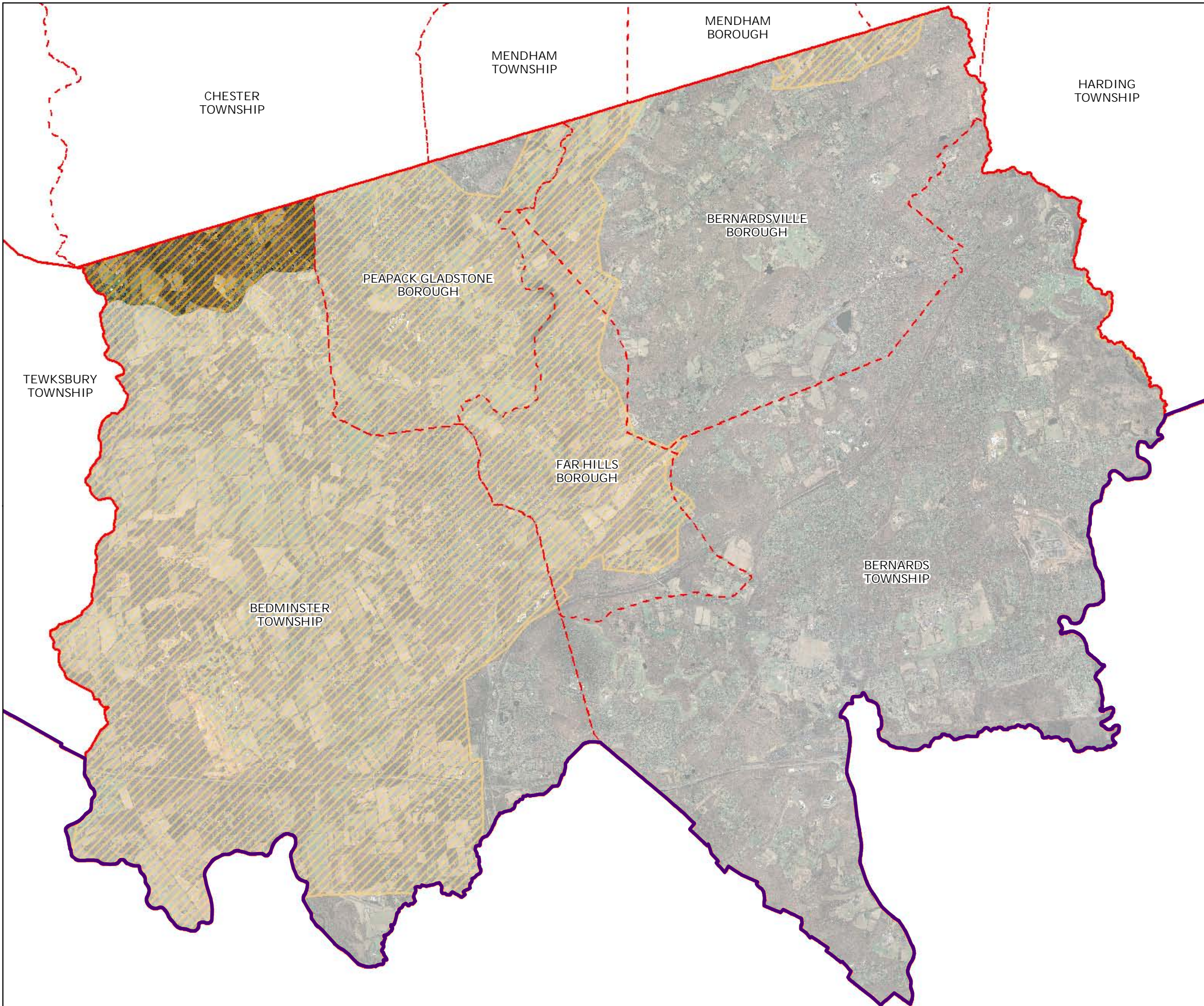
2



Somerset County

Environmental Resource Inventory

Agricultural Resource Area

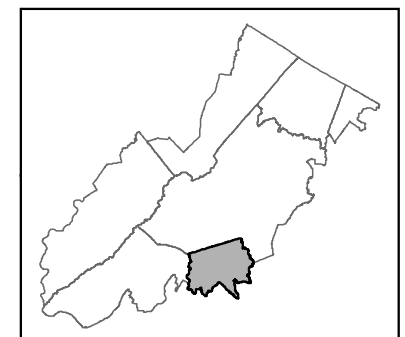


-  Agricultural Resource Area
-  Municipal Boundaries
-  County Boundaries
-  Highlands Region Boundary
-  Highlands Preservation Area
-  Highlands Planning Area

The County of Somerset has not petitioned for Plan Conformance for the Planning Area, and therefore any Planning Area information provided in this document is provided for informational purposes only.



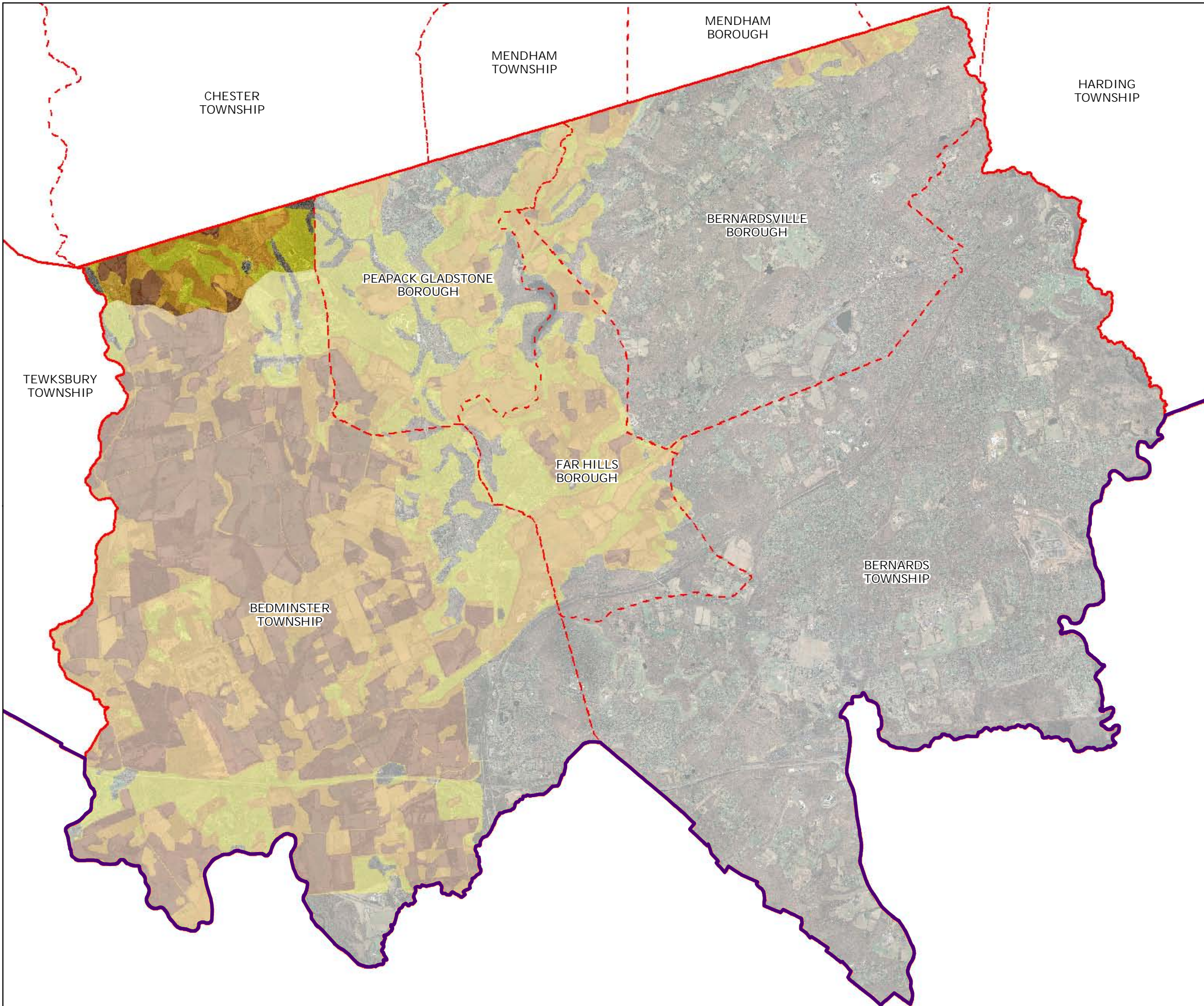
2











Somerset County

Environmental Resource Inventory

Highlands Agricultural Priority Area



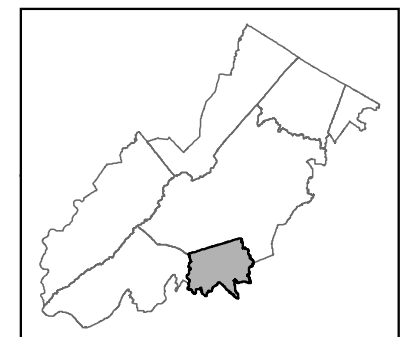
Agricultural Priority Area

-  *Low*
-  *Moderate*
-  *High*
-  Municipal Boundaries
-  County Boundaries
-  Highlands Region Boundary
-  Highlands Preservation Area
-  Highlands Planning Area

The County of Somerset has not petitioned for Plan Conformance for the Planning Area, and therefore any Planning Area information provided in this document is provided for informational purposes only.



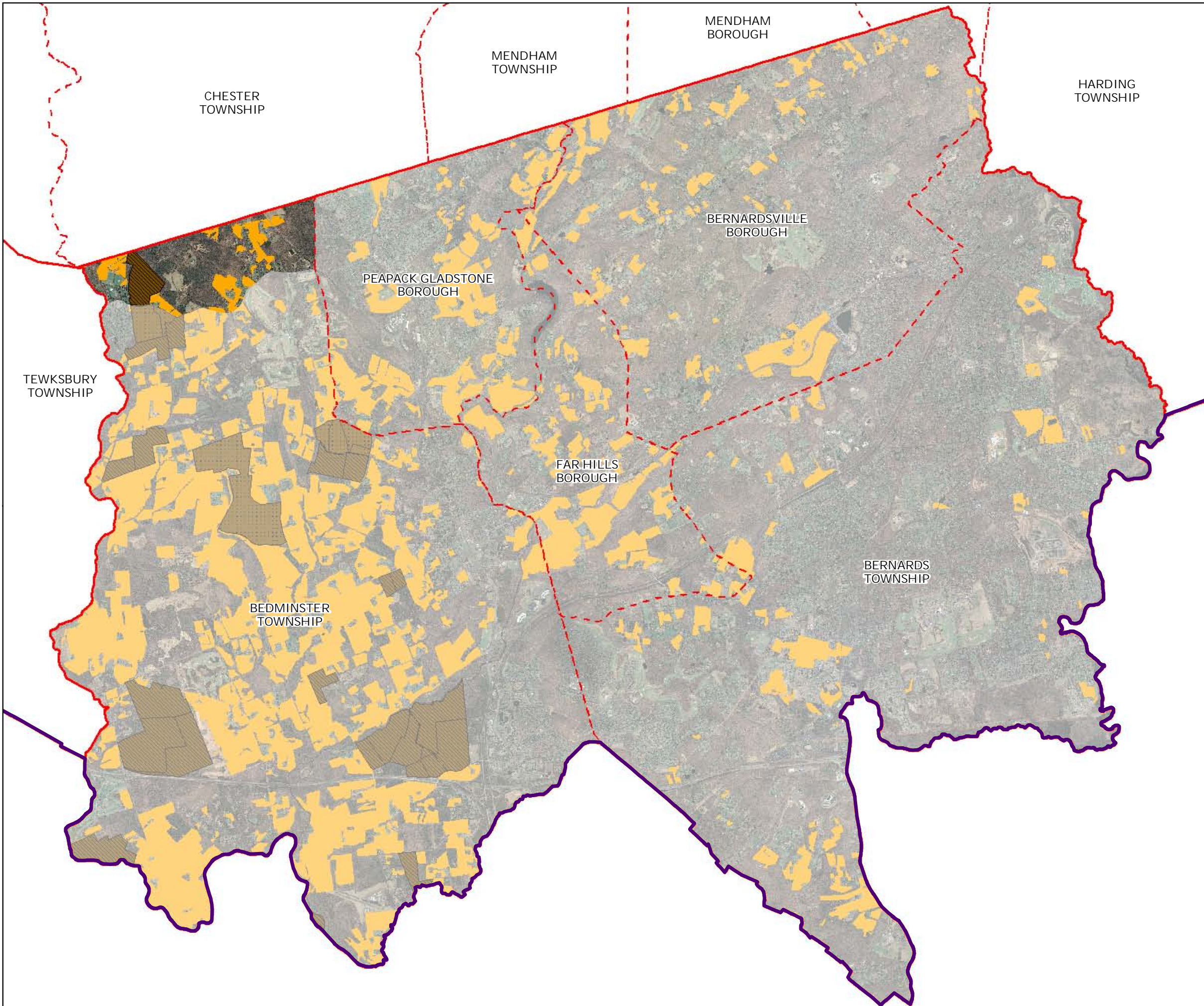
2



Somerset County

Environmental Resource Inventory

Preserved Farms, SADC Easements, All Agricultural Uses



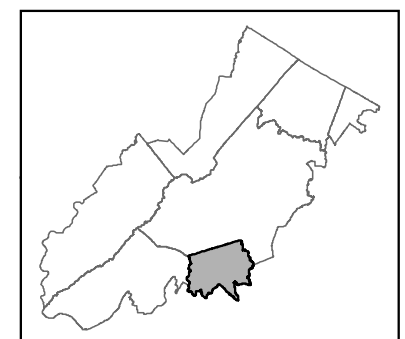
SADC Easements

-  *SADC Final*
-  *SADC 8 Year*
-  *SADC Preserved*
-  Preserved Farmland
-  Agriculture Uses
-  Municipal Boundaries
-  County Boundaries
-  Highlands Region Boundary
-  Highlands Preservation Area
-  Highlands Planning Area

The County of Somerset has not petitioned for Plan Conformance for the Planning Area, and therefore any Planning Area information provided in this document is provided for informational purposes only.



2



Somerset County

Environmental Resource Inventory

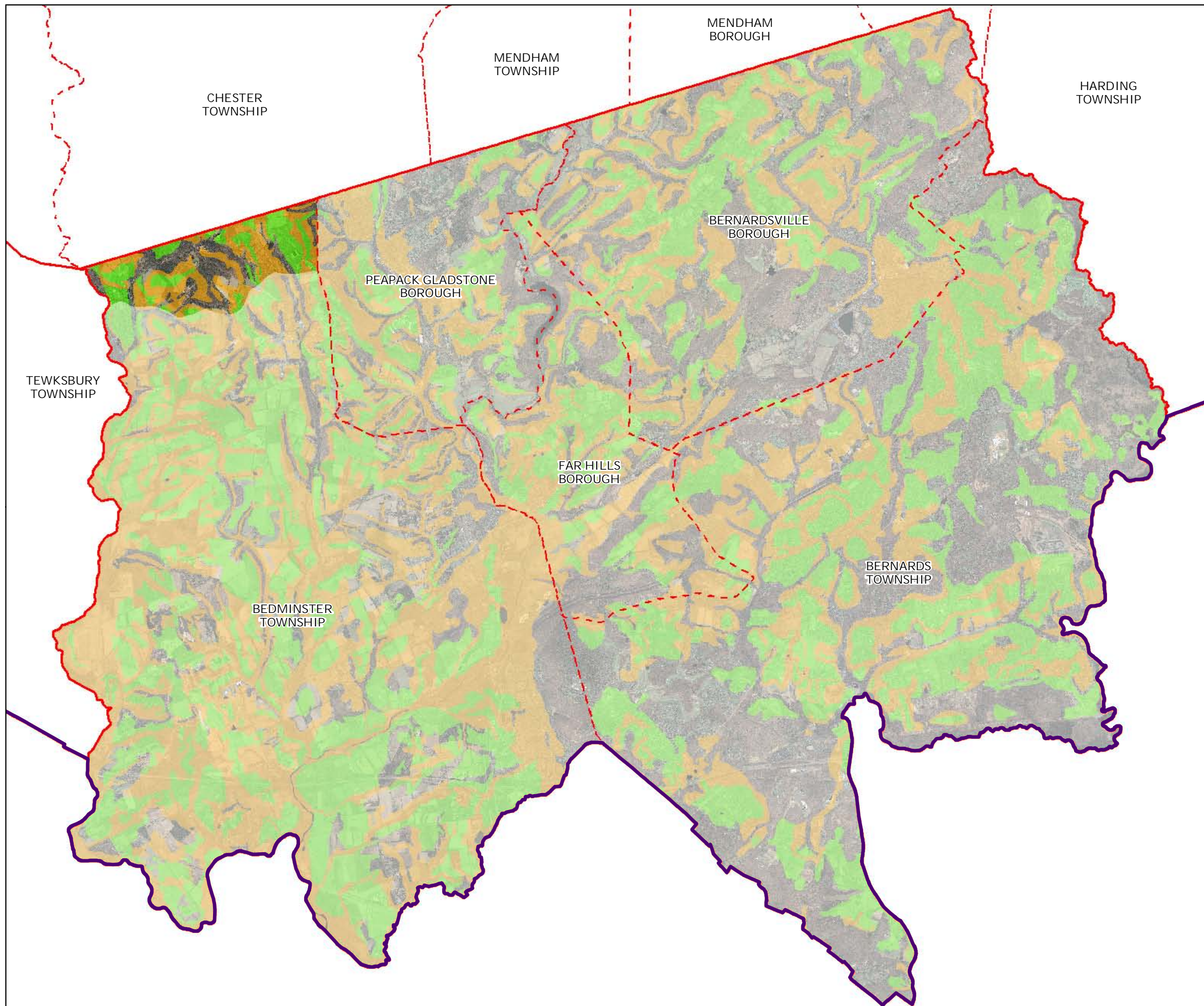
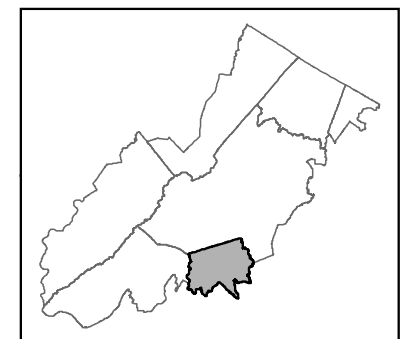
Important Farmland Soils

-  Prime Farmland
-  Farmland of Local Importance
-  Farmland of Statewide Importance
-  Farmland of Unique Importance
-  Municipal Boundaries
-  County Boundaries
-  Highlands Region Boundary
-  Highlands Preservation Area
-  Highlands Planning Area

The County of Somerset has not petitioned for Plan Conformance for the Planning Area, and therefore any Planning Area information provided in this document is provided for informational purposes only.



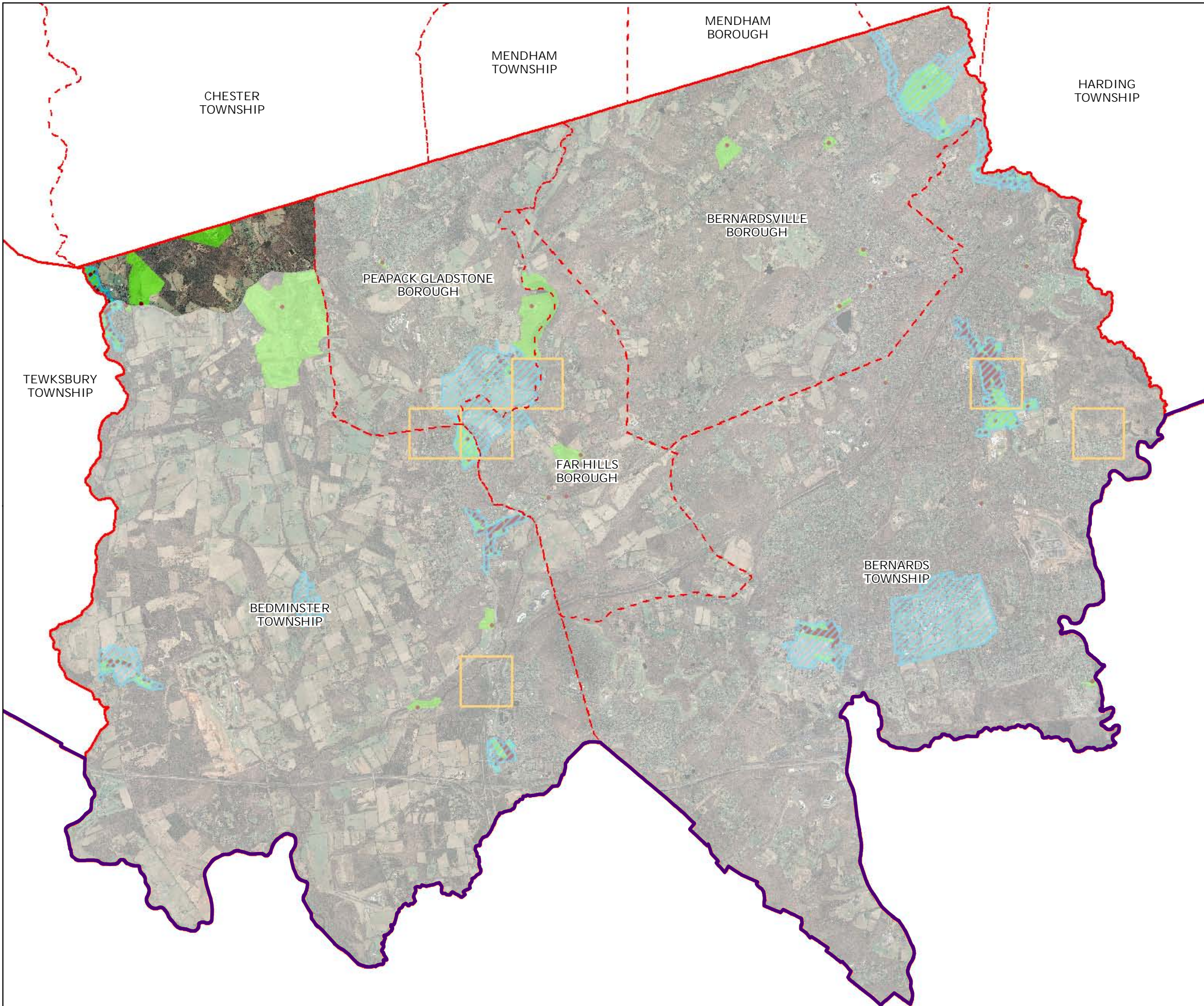
2












Somerset County

Environmental Resource Inventory

Historic, Cultural, and Archeological Resources Inventory

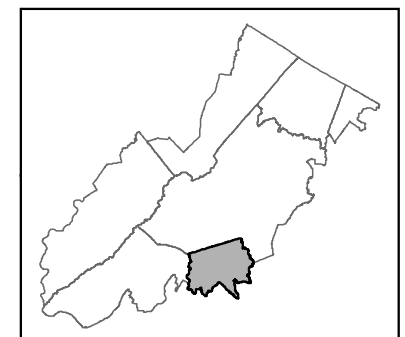


-  Archaeological Grids (1 sqmi)
-  NJ Historic Districts
-  Historic Property Points
-  Historic Property Polygons
-  Municipal Boundaries
-  County Boundaries
-  Highlands Region Boundary
-  Highlands Preservation Area
-  Highlands Planning Area

The County of Somerset has not petitioned for Plan Conformance for the Planning Area, and therefore any Planning Area information provided in this document is provided for informational purposes only.



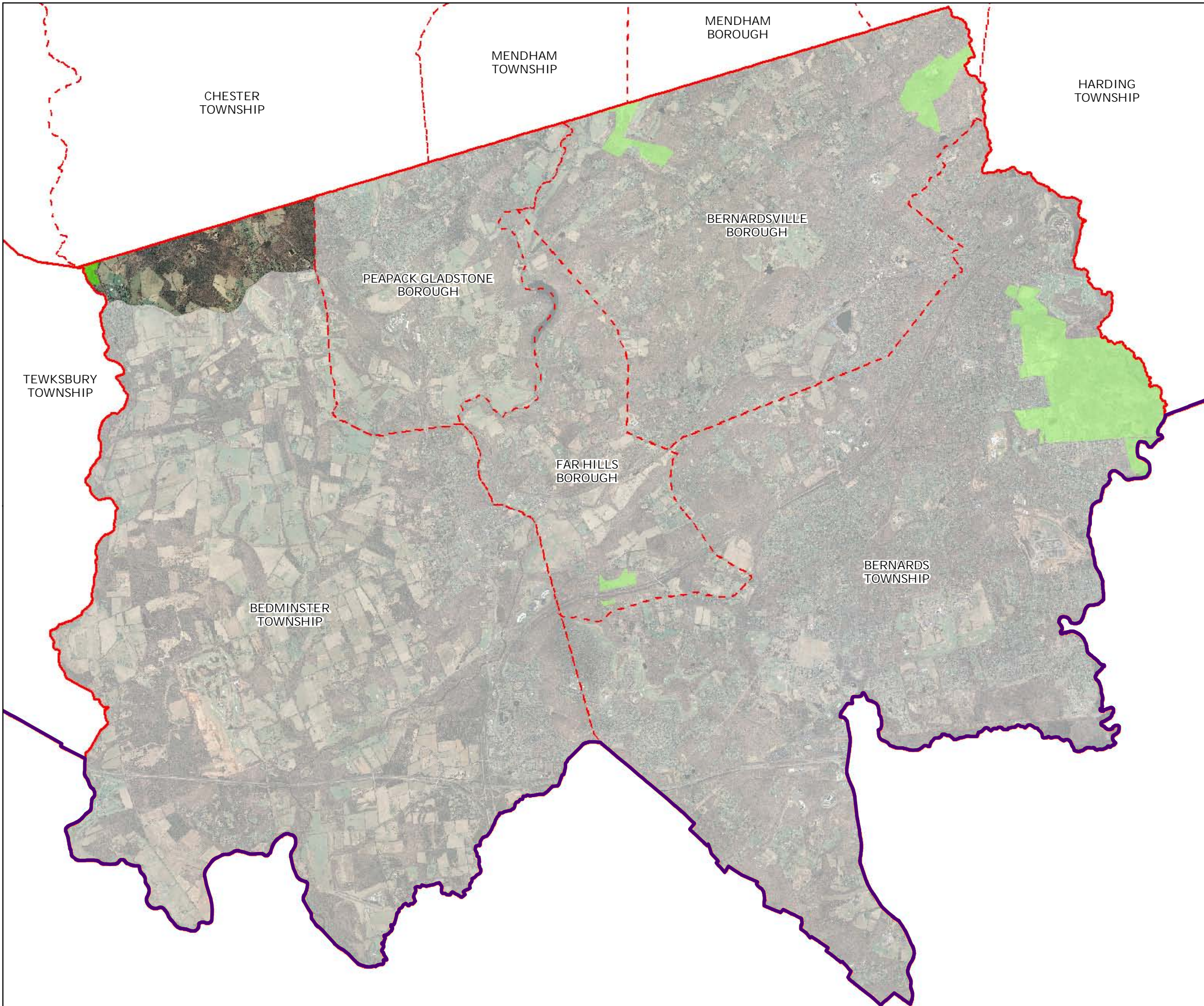
2



Somerset County

Environmental Resource Inventory

Baseline Scenic Resources Inventory

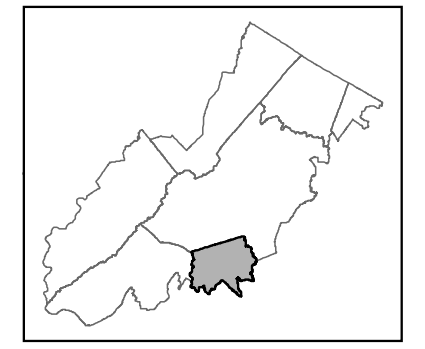


- Scenic Resources
- Municipal Boundaries
- County Boundaries
- Highlands Region Boundary
- Highlands Preservation Area
- Highlands Planning Area

The County of Somerset has not petitioned for Plan Conformance for the Planning Area, and therefore any Planning Area information provided in this document is provided for informational purposes only.



2






Somerset County

Environmental Resource Inventory

Highlands Contaminated Site Inventory

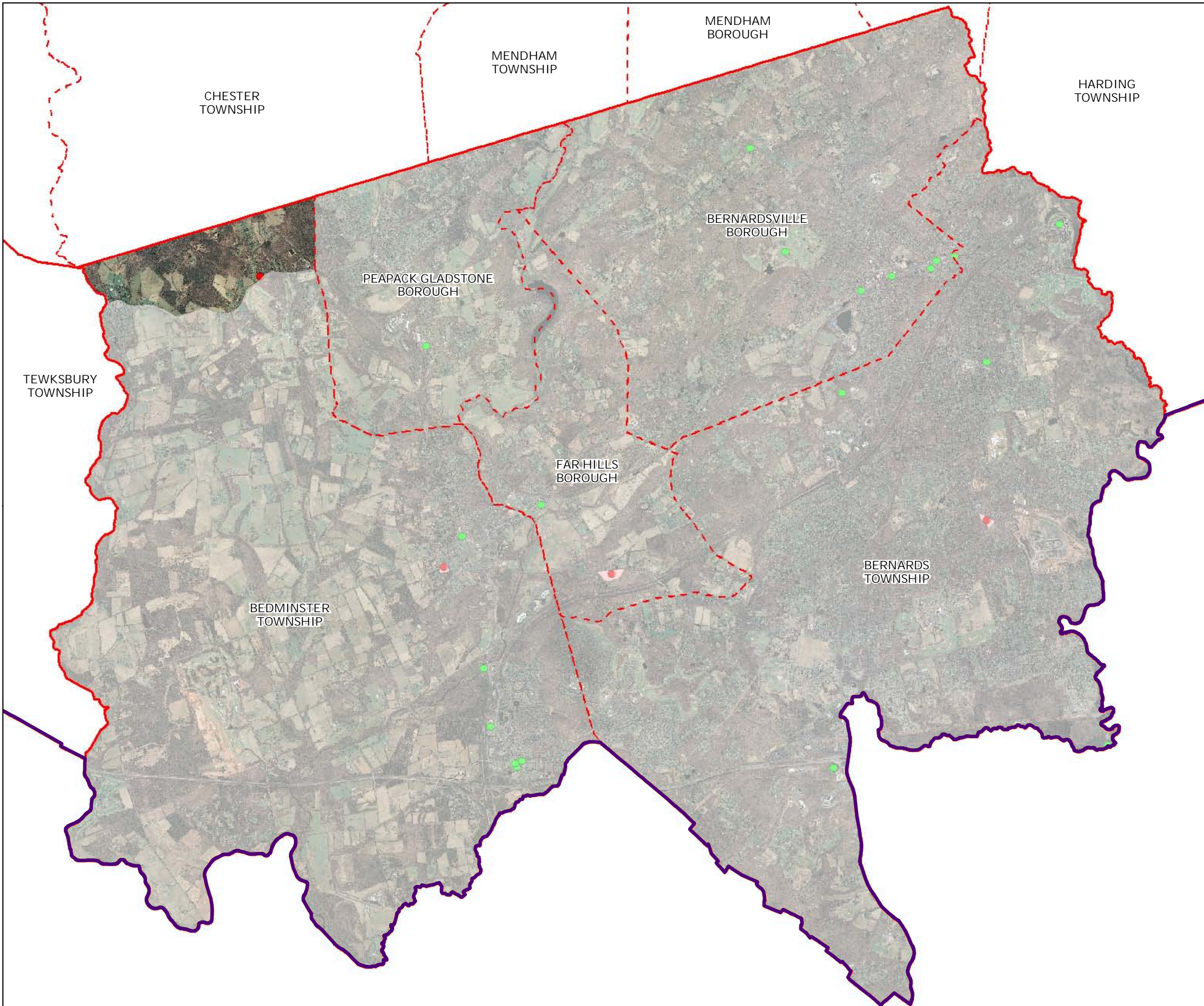
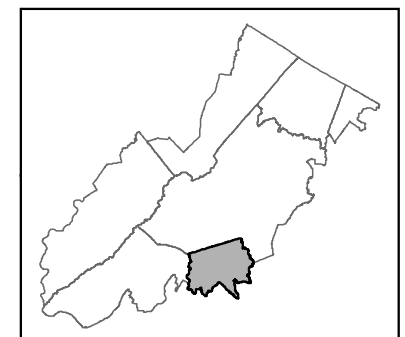
Highlands Contaminated Site Inventory

-  Tier 1 Sites
-  Tier 1 Sites (Polygons)
-  Tier 2 Sites
-  Municipal Boundaries
-  County Boundaries
-  Highlands Region Boundary
-  Highlands Preservation Area
-  Highlands Planning Area

The County of Somerset has not petitioned for Plan Conformance for the Planning Area, and therefore any Planning Area information provided in this document is provided for informational purposes only.



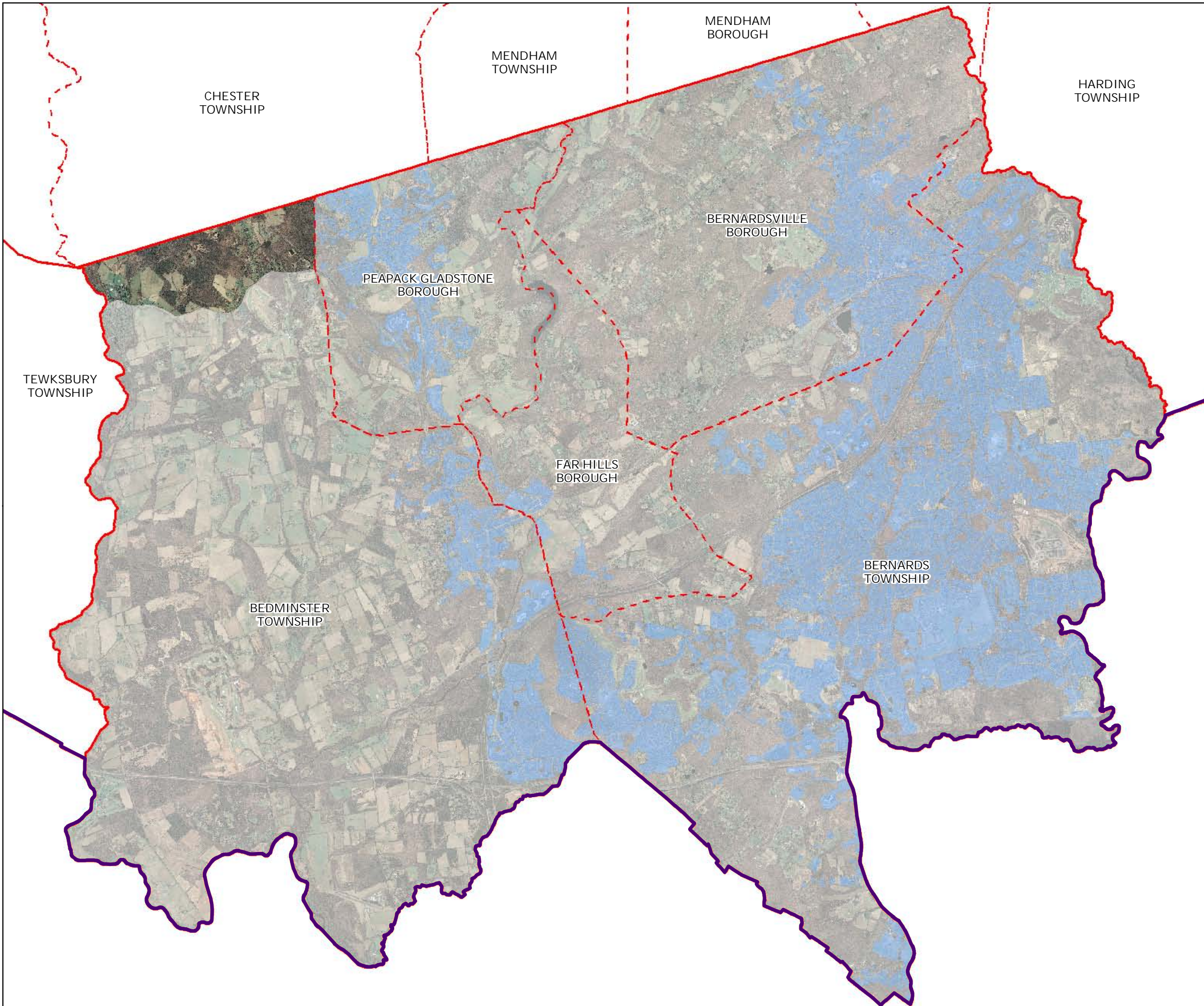
2



Somerset County

Environmental Resource Inventory

Public Community Water Systems

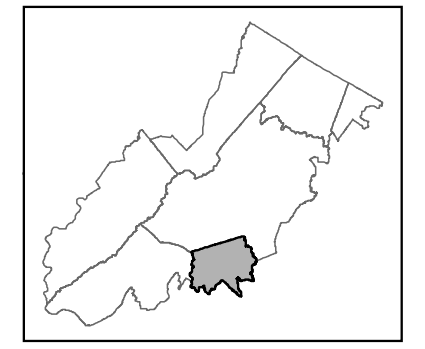


- Public Community Water Systems
- Municipal Boundaries
- County Boundaries
- Highlands Region Boundary
- Highlands Preservation Area
- Highlands Planning Area

The County of Somerset has not petitioned for Plan Conformance for the Planning Area, and therefore any Planning Area information provided in this document is provided for informational purposes only.



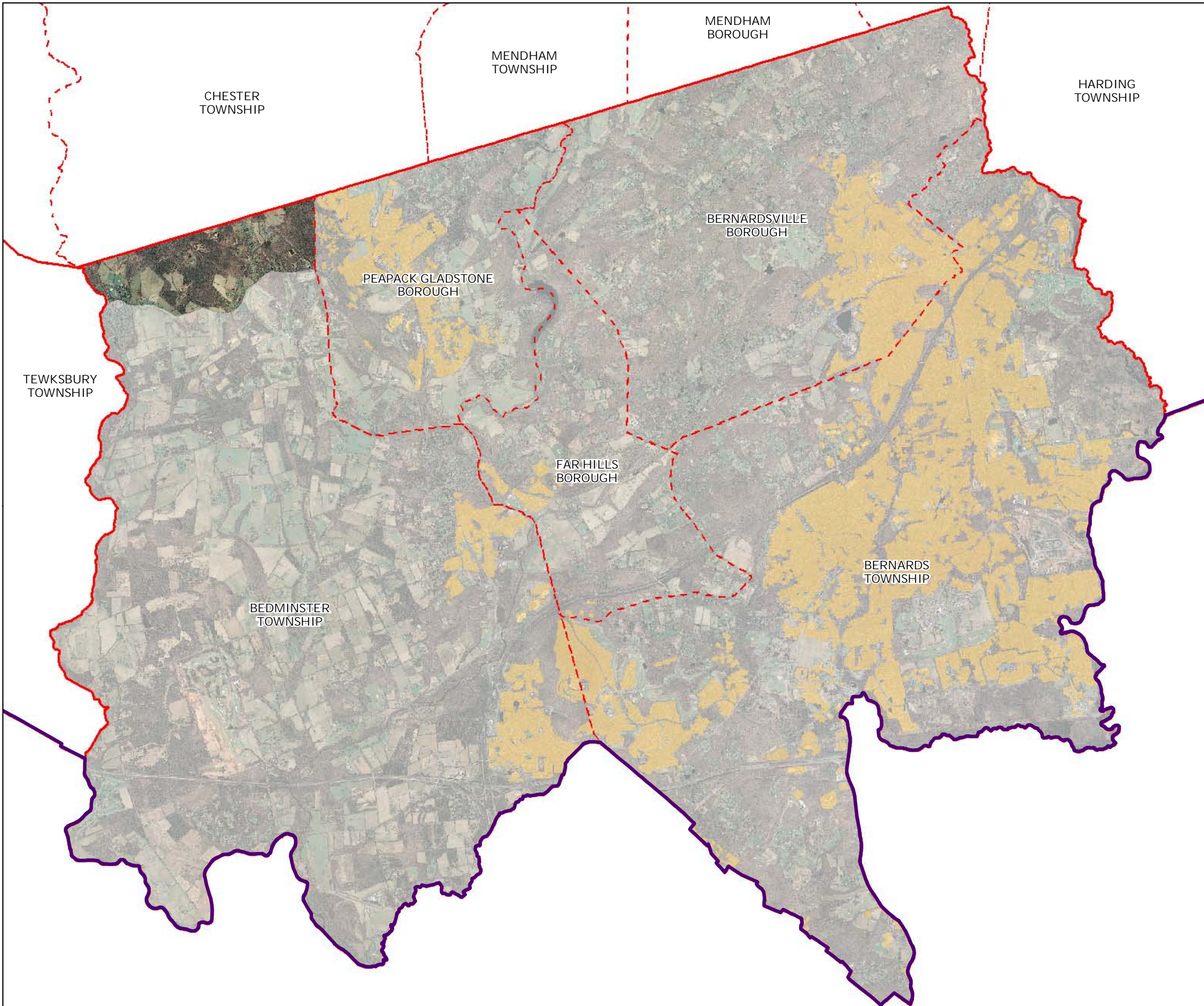
2



Somerset County

Environmental Resource Inventory

Highlands Domestic Sewerage Facilities

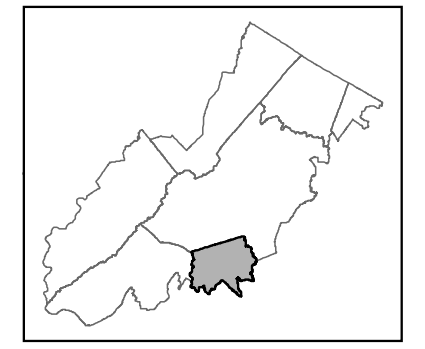


- Existing Area Served
- Municipal Boundaries
- County Boundaries
- Highlands Region Boundary
- Highlands Preservation Area
- Highlands Planning Area

The County of Somerset has not petitioned for Plan Conformance for the Planning Area, and therefore any Planning Area information provided in this document is provided for informational purposes only.



2



Somerset County

Environmental Resource Inventory

Highlands Roadway Network

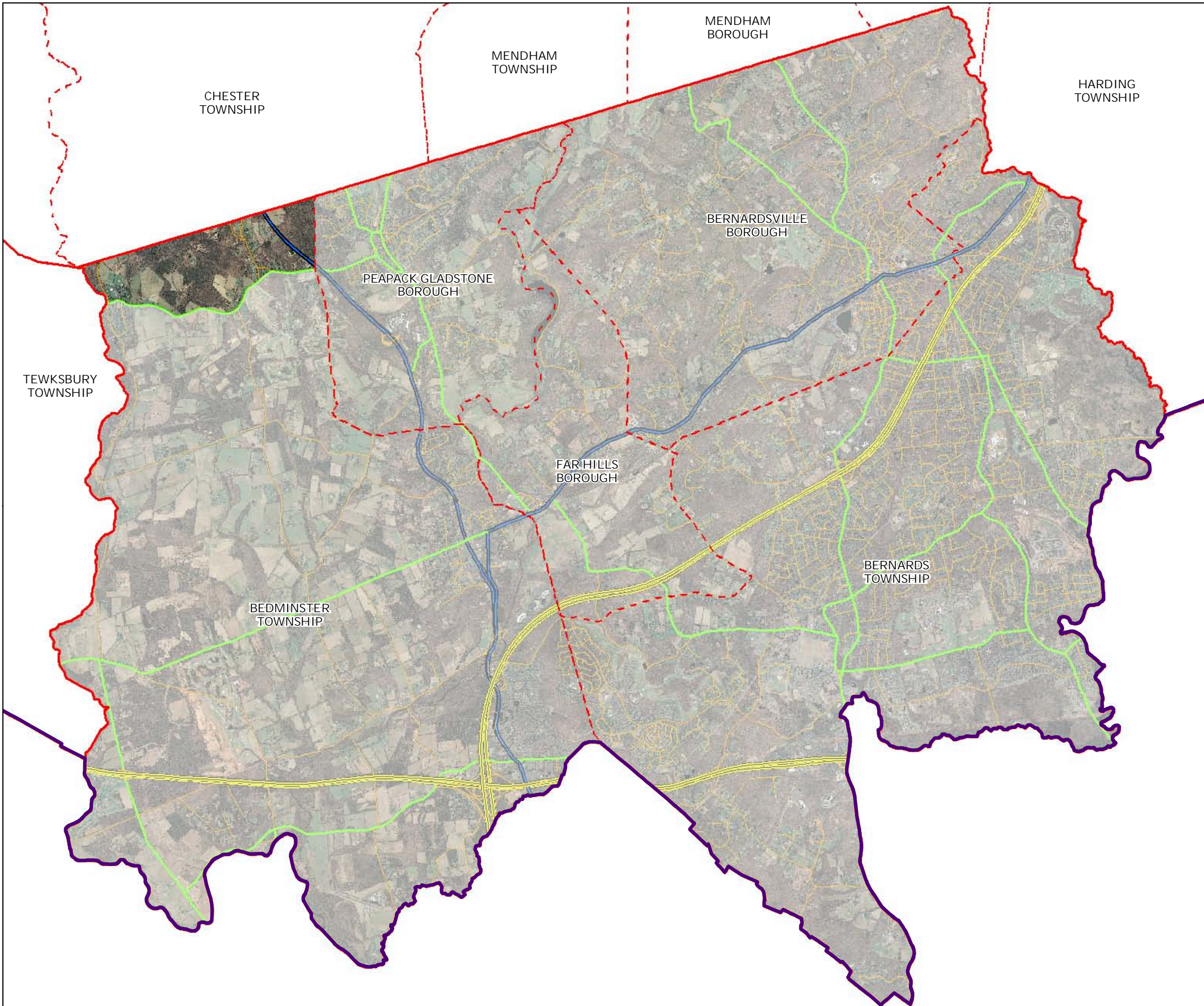
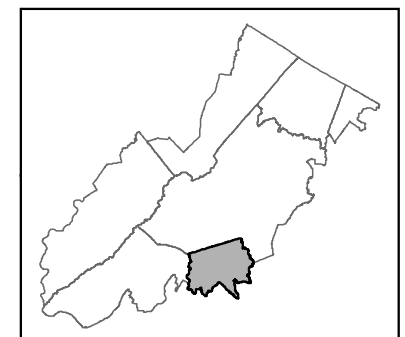
Roadway Network

-  Interstate Highways
-  U.S. Routes
-  State Routes
-  County Routes
-  Local Routes
-  Municipal Boundaries
-  County Boundaries
-  Highlands Region Boundary
-  Highlands Preservation Area
-  Highlands Planning Area

The County of Somerset has not petitioned for Plan Conformance for the Planning Area, and therefore any Planning Area information provided in this document is provided for informational purposes only.



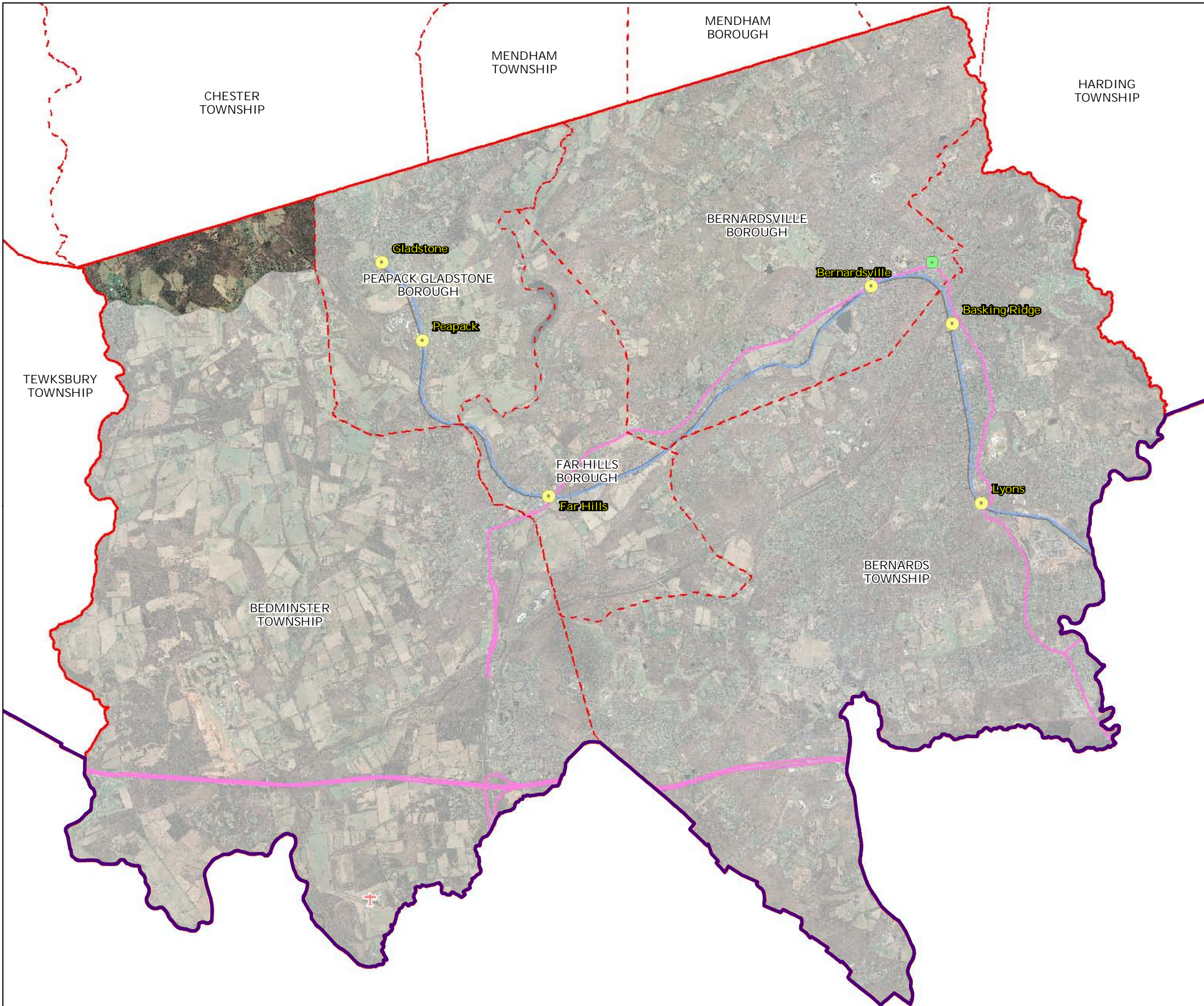
2



Somerset County

Environmental Resource Inventory

Highlands Transit Network



Rail Network

- Boonton Line
- Main Line & Bergen County Line
- Morris and Essex Line
- Raritan Valley Line

Freight Rail Lines

- Freight Rail Lines
- Abandoned Freight Rail

- Rail Stations
- Park and Ride Sites
- Private Bus Lines
- NJ Transit Bus Lines
- Airports

- Municipal Boundaries
- County Boundaries
- Highlands Region Boundary
- Highlands Preservation Area
- Highlands Planning Area

The County of Somerset has not petitioned for Plan Conformance for the Planning Area, and therefore any Planning Area information provided in this document is provided for informational purposes only.



2

