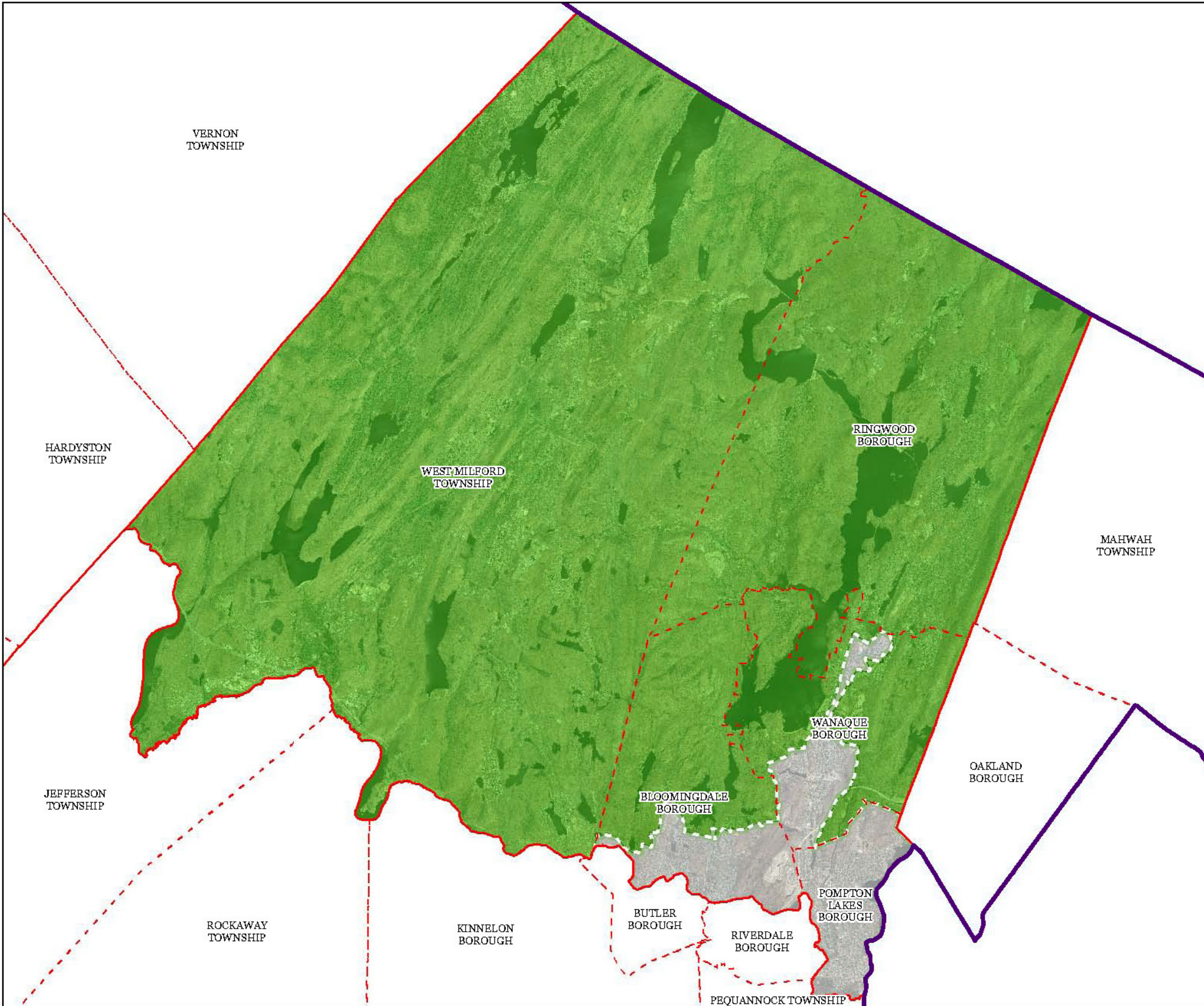


Passaic County

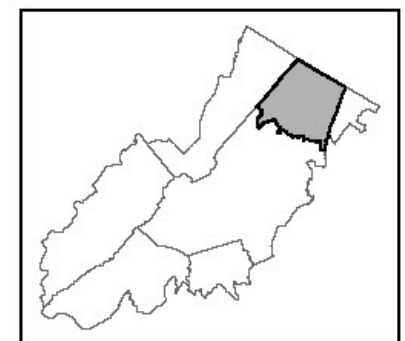
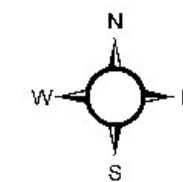
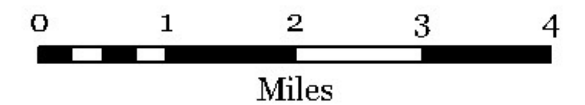
Regulations for Development of County Lands and Facilities Exhibit 1

Preservation Area



- Municipal Boundaries
- County Boundaries
- Highlands Region Boundary
- Highlands Preservation Area
- Highlands Planning Area

The County of Passaic has not petitioned for Plan Conformance for the Planning Area, and therefore any Planning Area information provided in this document is provided for informational purposes only.



Passaic County

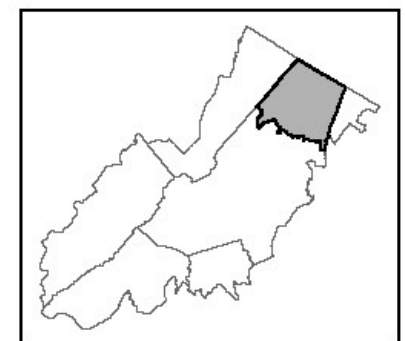
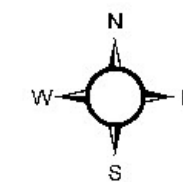
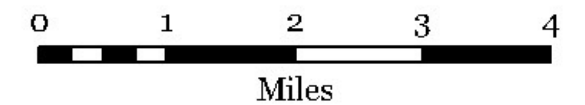
Regulations for Development of County Lands and Facilities Exhibit 2

Land Use Capability Map Zones

Regional Master Plan Overlay Zone Designation

- Zone
- Protection
 - Conservation
 - Existing Community
- Sub-Zone
- Existing Community Environmentally Constrained
 - Conservation Environmentally Constrained
 - Lake Community
 - Wildlife Management
 - Lakes Greater Than 10 acres
 - Municipal Boundaries
 - County Boundaries
 - Highlands Region Boundary
 - Highlands Preservation Area
 - Highlands Planning Area

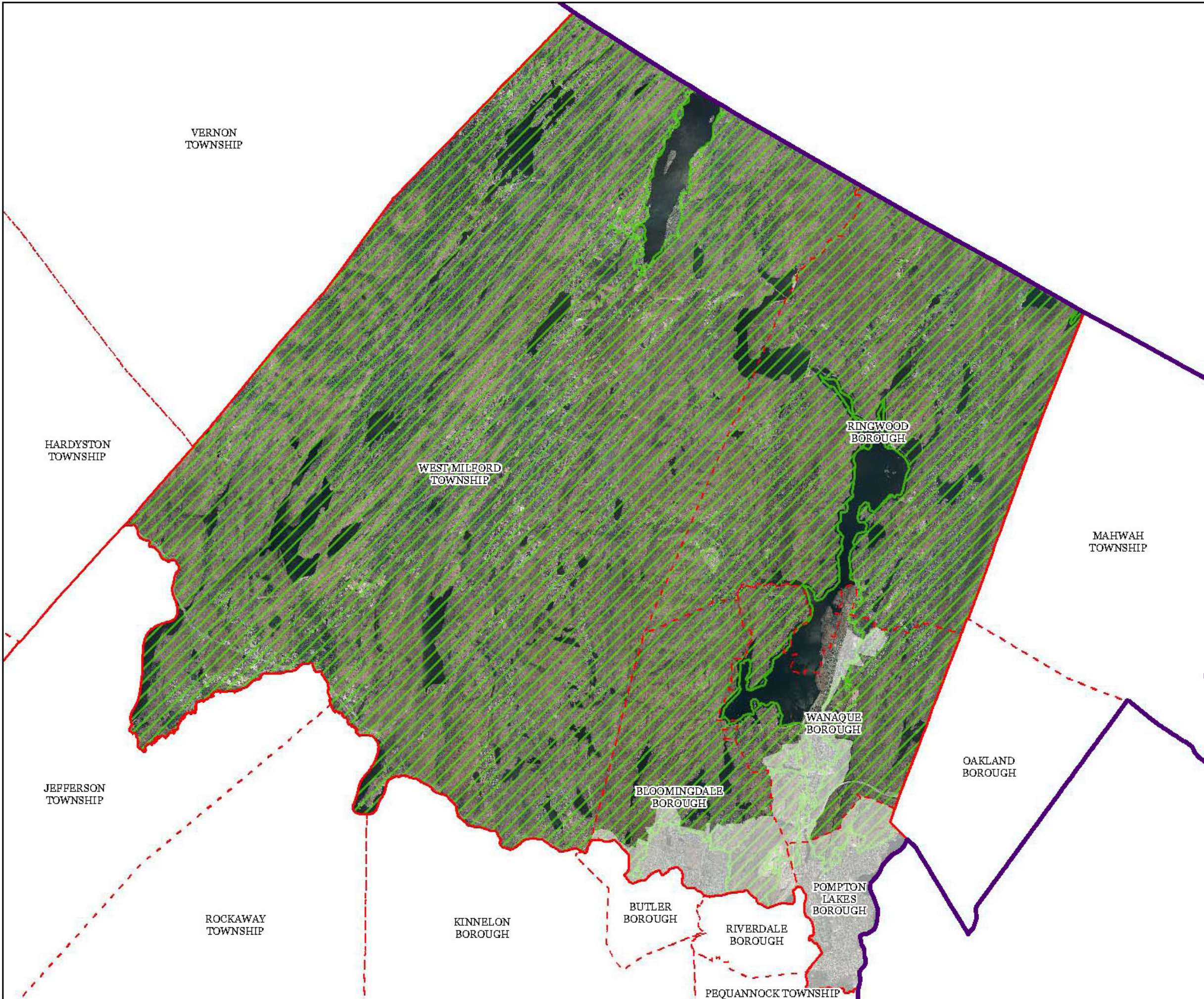
The County of Passaic has not petitioned for Plan Conformance for the Planning Area, and therefore any Planning Area information provided in this document is provided for informational purposes only.



Passaic County

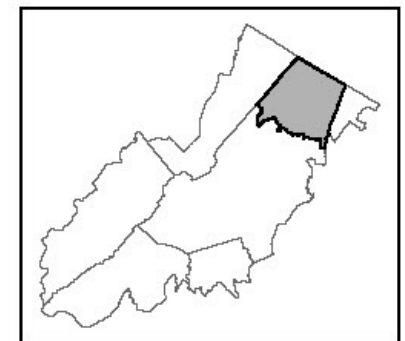
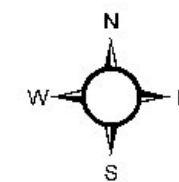
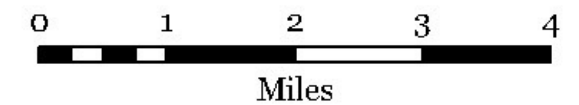
Regulations for Development of County Lands and Facilities Exhibit 3

Forest Resource Area



- Forest Resource Area
- Municipal Boundaries
- County Boundaries
- Highlands Region Boundary
- Highlands Preservation Area
- Highlands Planning Area

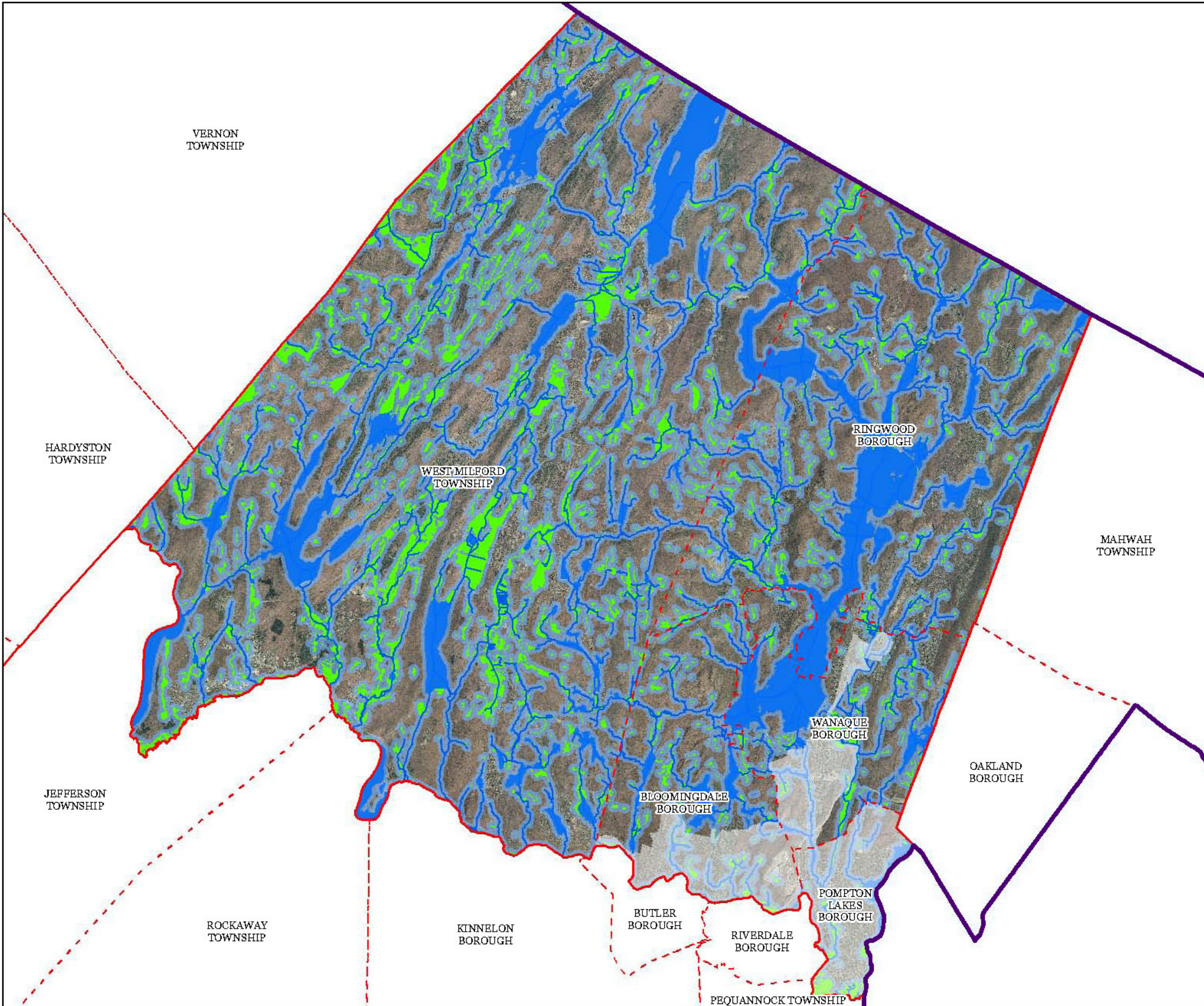
The County of Passaic has not petitioned for Plan Conformance for the Planning Area, and therefore any Planning Area information provided in this document is provided for informational purposes only.



Passaic County

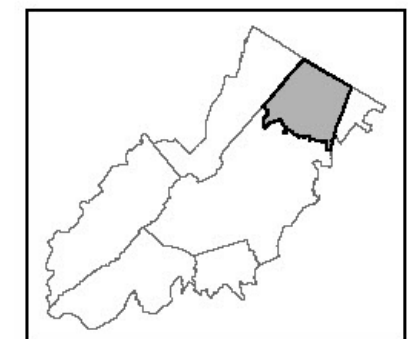
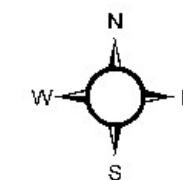
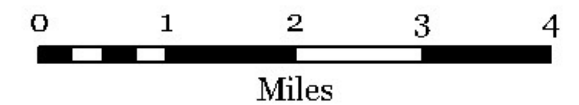
Regulations for Development of County Lands and Facilities Exhibit 4

Highlands Open Waters



- Highlands Open Water Buffers (300ft)
- Streams
- Wetlands
- Lakes & Ponds
- Municipal Boundaries
- County Boundaries
- Highlands Region Boundary
- Highlands Preservation Area
- Highlands Planning Area

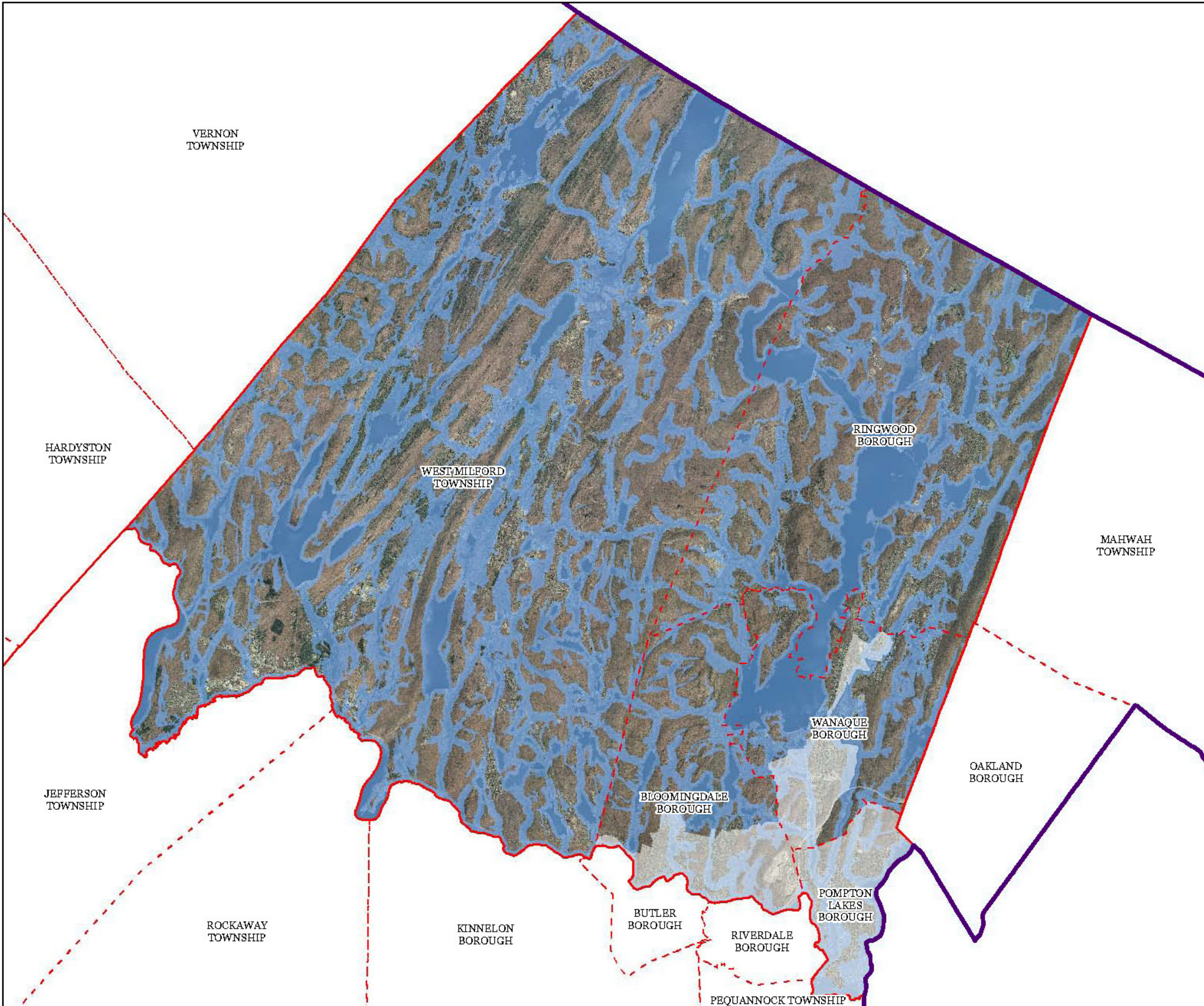
The County of Passaic has not petitioned for Plan Conformance for the Planning Area, and therefore any Planning Area information provided in this document is provided for informational purposes only.



Passaic County

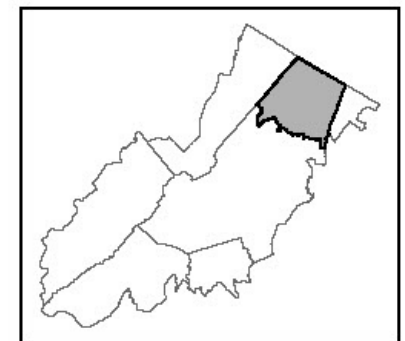
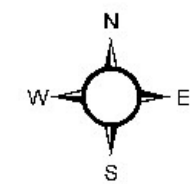
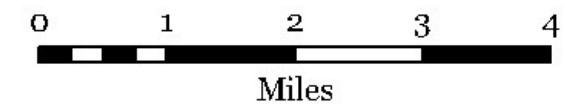
Regulations for Development of County Lands and Facilities Exhibit 5

Highlands Riparian Areas



-  Riparian Area
-  Municipal Boundaries
-  County Boundaries
-  Highlands Region Boundary
-  Highlands Preservation Area
-  Highlands Planning Area

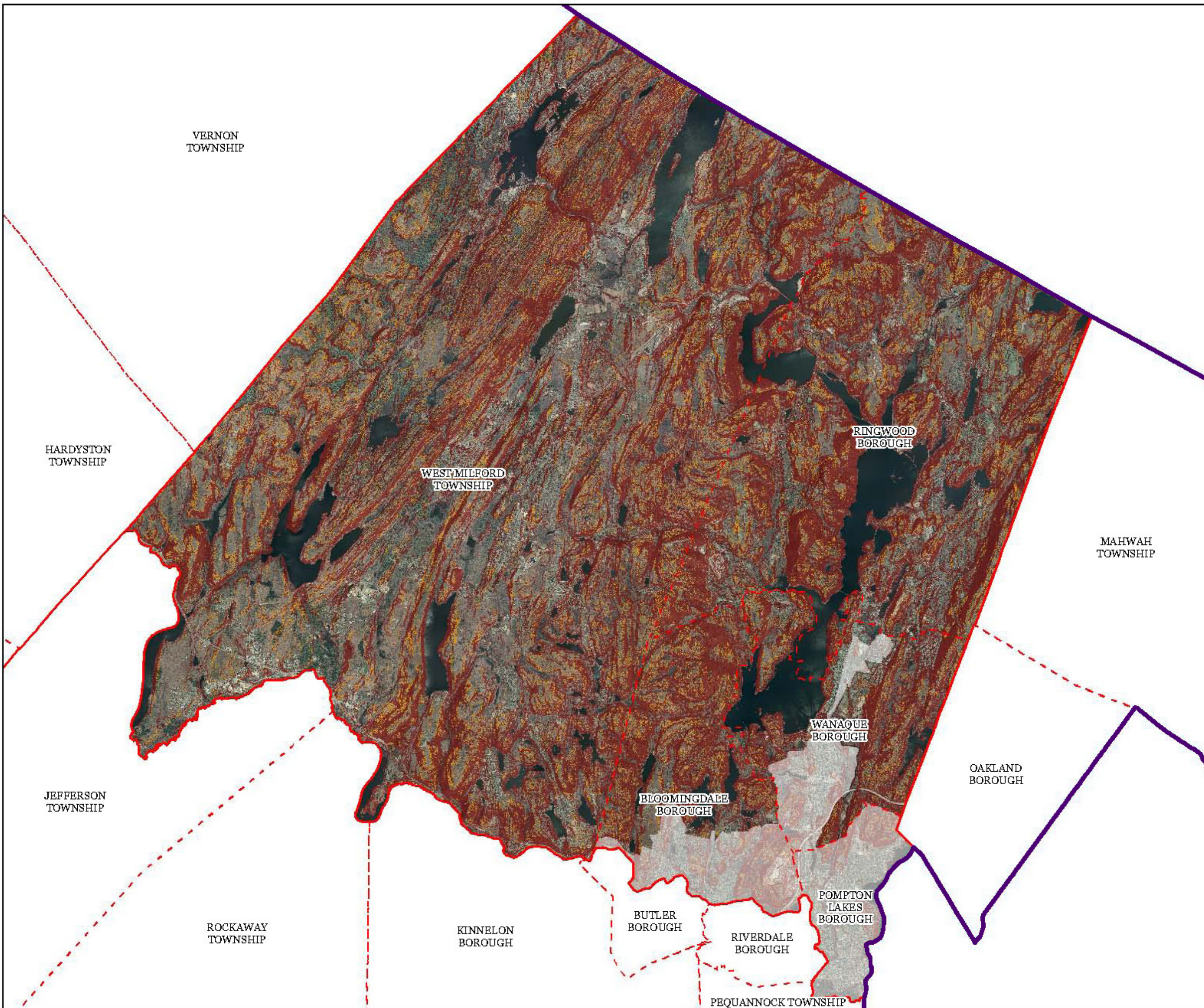
The County of Passaic has not petitioned for Plan Conformance for the Planning Area, and therefore any Planning Area information provided in this document is provided for informational purposes only.










Passaic County

Regulations for Development of County Lands and Facilities Exhibit 6

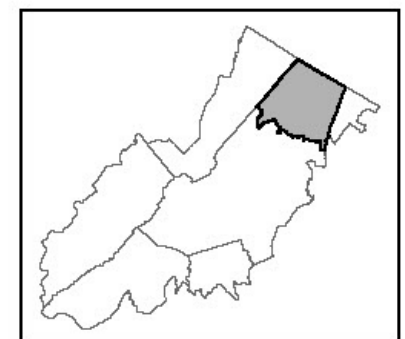
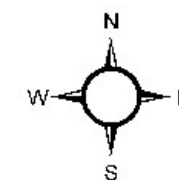
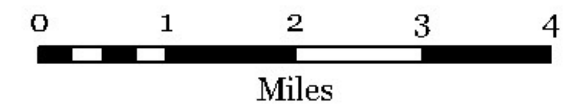
Steep Slopes Protection Areas



Steep Slopes

-  Moderate
-  Severe
-  Municipal Boundaries
-  County Boundaries
-  Highlands Region Boundary
-  Highlands Preservation Area
-  Highlands Planning Area

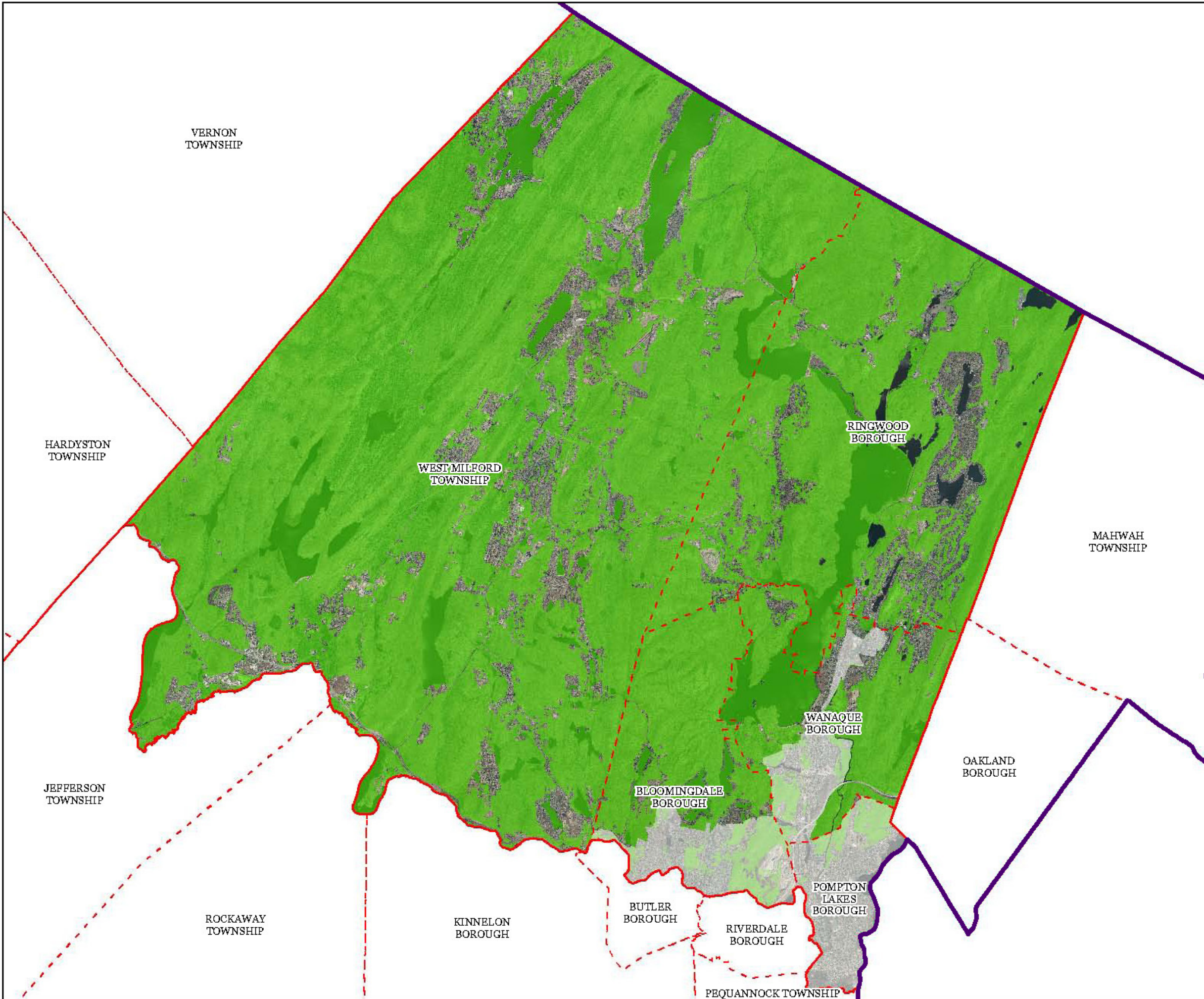
The County of Passaic has not petitioned for Plan Conformance for the Planning Area, and therefore any Planning Area information provided in this document is provided for informational purposes only.



Passaic County

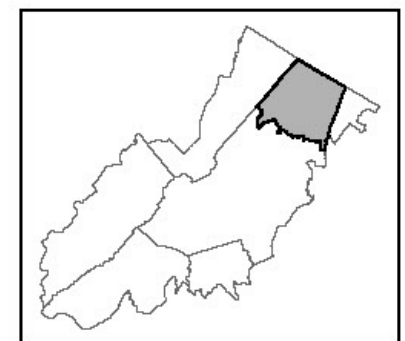
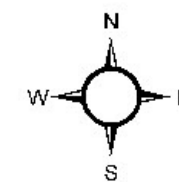
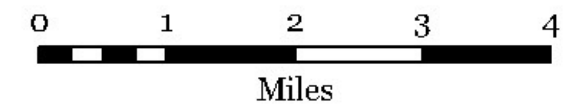
Regulations for Development of County Lands and Facilities Exhibit 7

Critical Wildlife Habitat



-  Critical Wildlife Habitat
-  Municipal Boundaries
-  County Boundaries
-  Highlands Region Boundary
-  Highlands Preservation Area
-  Highlands Planning Area

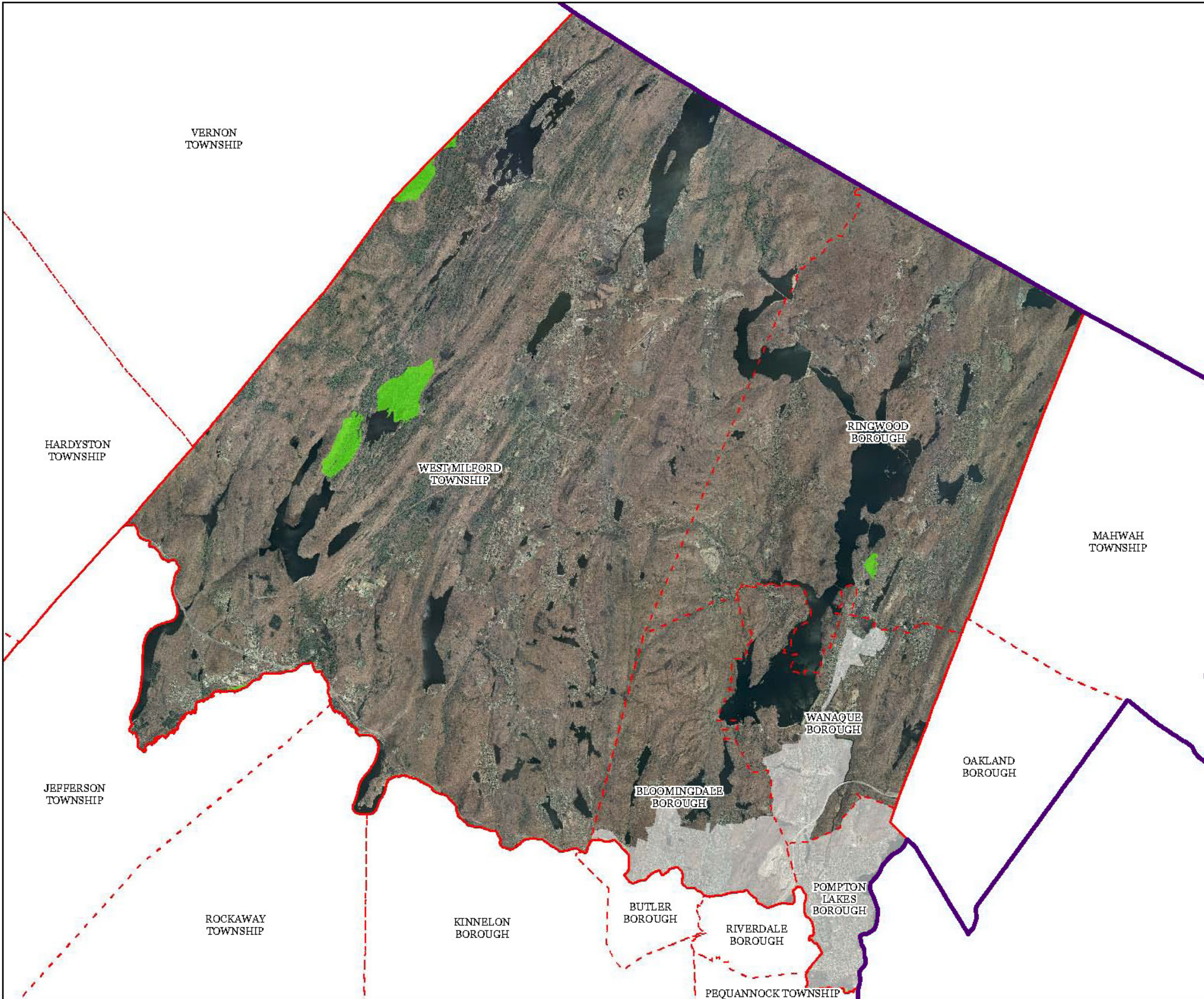
The County of Passaic has not petitioned for Plan Conformance for the Planning Area, and therefore any Planning Area information provided in this document is provided for informational purposes only.



Passaic County

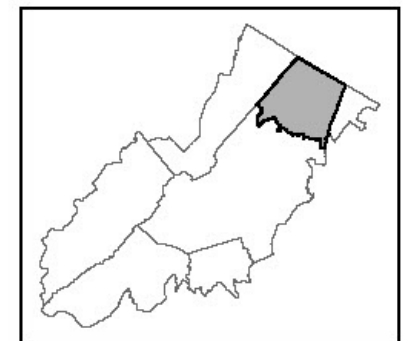
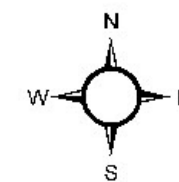
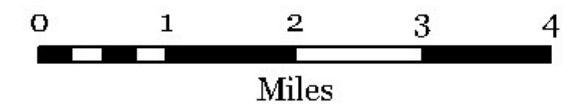
Regulations for Development of County Lands and Facilities Exhibit 8

Significant Natural Areas



-  Significant Natural Areas
-  Municipal Boundaries
-  County Boundaries
-  Highlands Region Boundary
-  Highlands Preservation Area
-  Highlands Planning Area

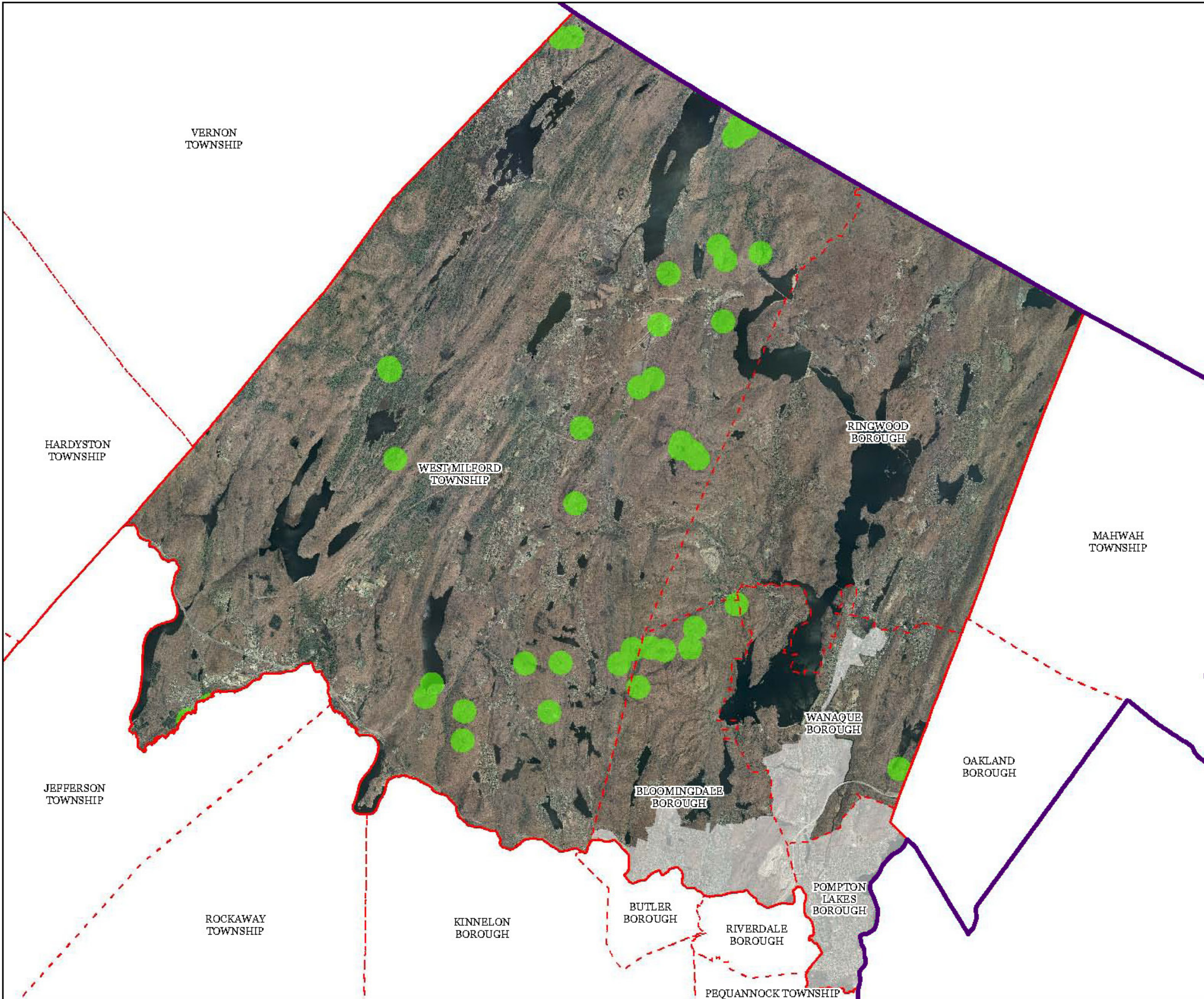
The County of Passaic has not petitioned for Plan Conformance for the Planning Area, and therefore any Planning Area information provided in this document is provided for informational purposes only.



Passaic County

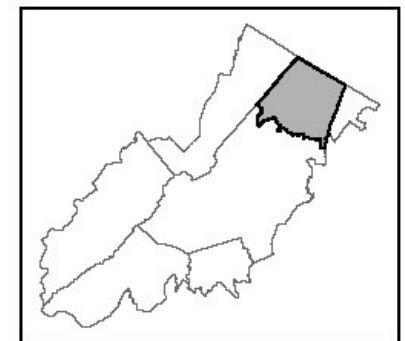
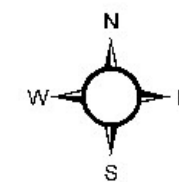
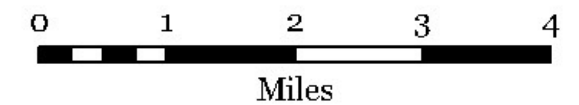
Regulations for Development of County Lands and Facilities Exhibit 9

Vernal Pools



-  Vernal Pools + 1000ft Buffer
-  Municipal Boundaries
-  County Boundaries
-  Highlands Region Boundary
-  Highlands Preservation Area
-  Highlands Planning Area

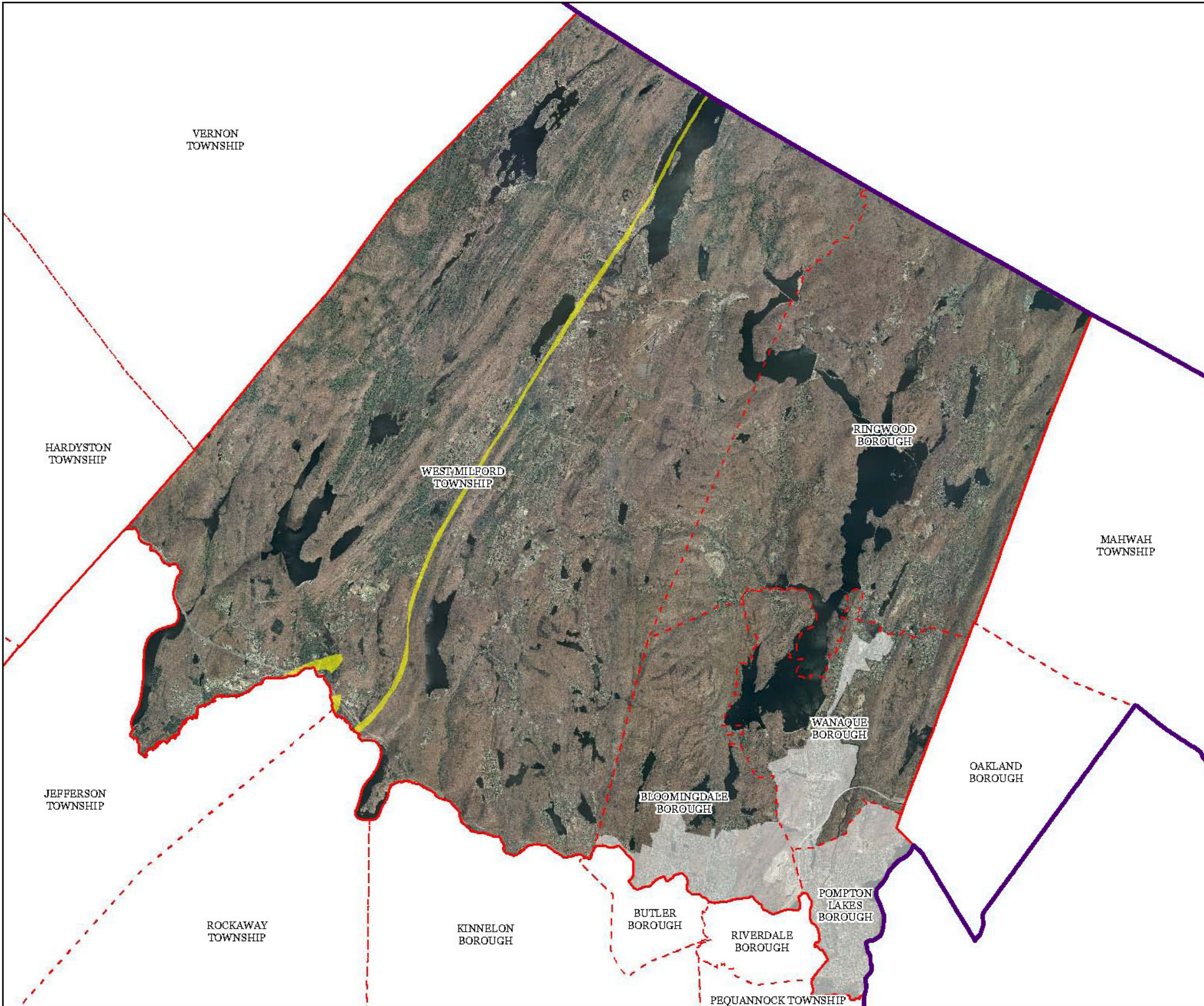
The County of Passaic has not petitioned for Plan Conformance for the Planning Area, and therefore any Planning Area information provided in this document is provided for informational purposes only.



Passaic County

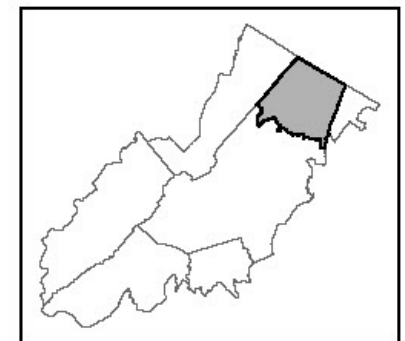
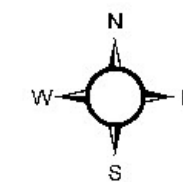
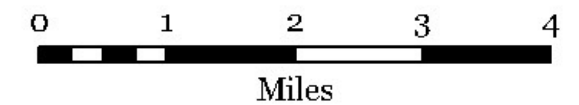
Regulations for Development of County Lands and Facilities Exhibit 10

Carbonate Rock Areas



-  Carbonate Rock Area
-  Municipal Boundaries
-  County Boundaries
-  Highlands Region Boundary
-  Highlands Preservation Area
-  Highlands Planning Area

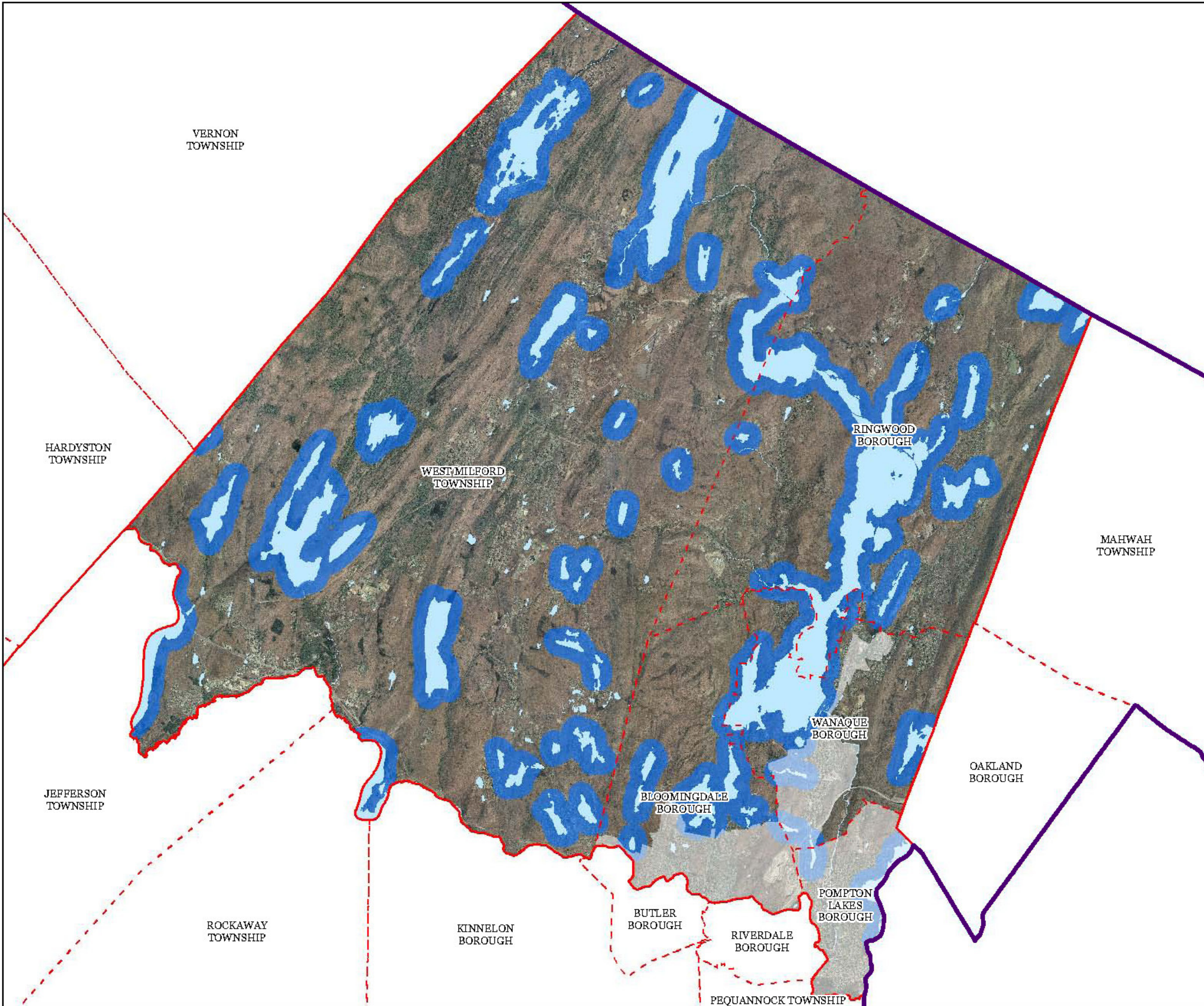
The County of Passaic has not petitioned for Plan Conformance for the Planning Area, and therefore any Planning Area information provided in this document is provided for informational purposes only.



Passaic County

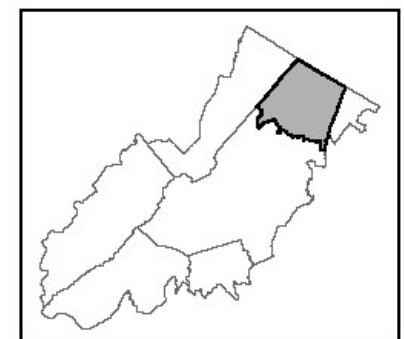
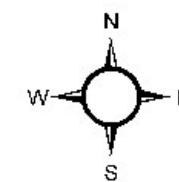
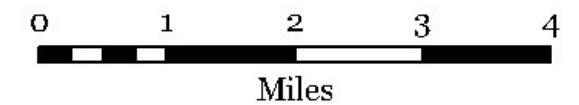
Regulations for Development of County Lands and Facilities Exhibit 11

Lake Management Area



- Lakes & Ponds
- Lake Management Areas
- Municipal Boundaries
- County Boundaries
- Highlands Region Boundary
- Highlands Preservation Area
- Highlands Planning Area

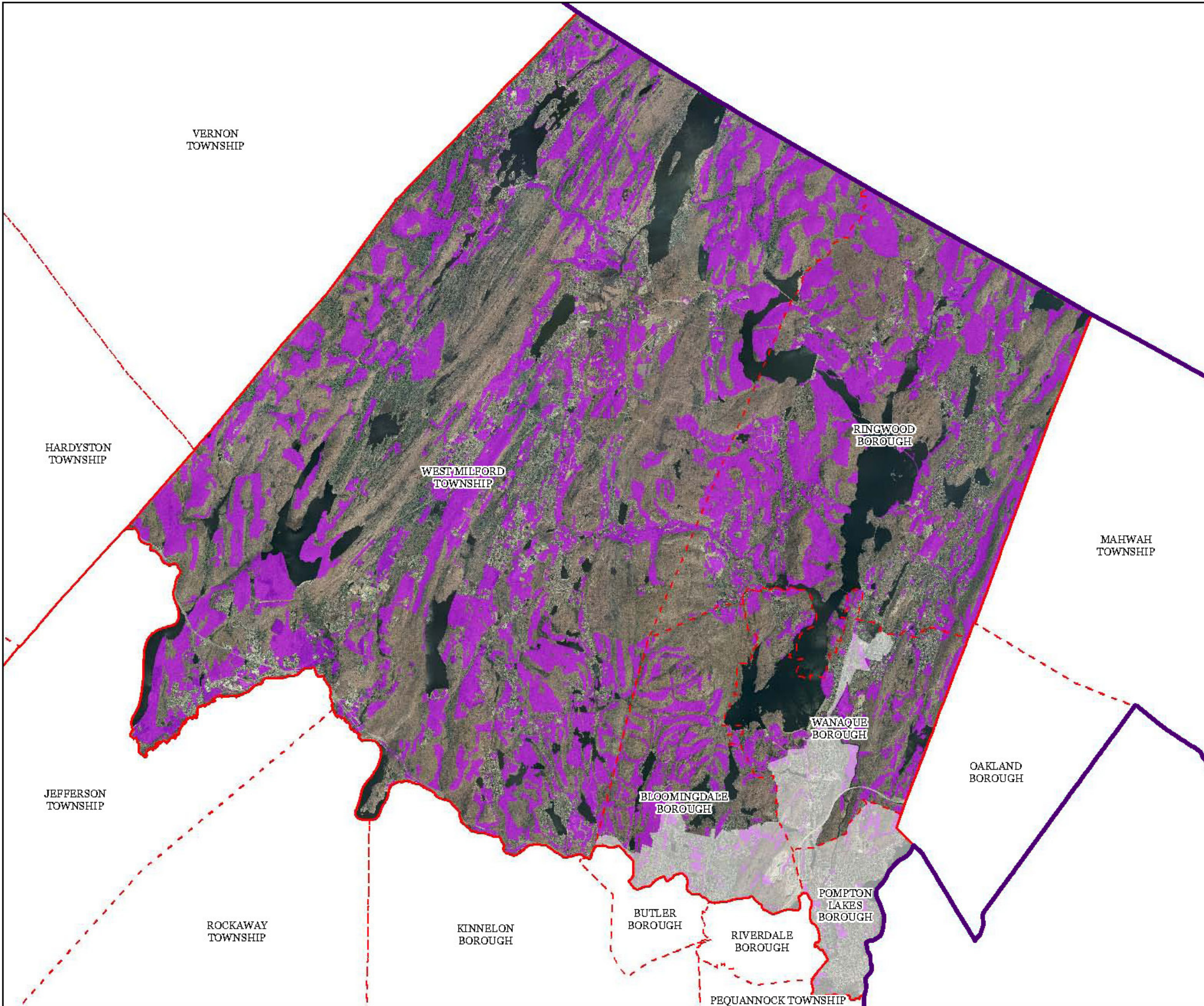
The County of Passaic has not petitioned for Plan Conformance for the Planning Area, and therefore any Planning Area information provided in this document is provided for informational purposes only.



Passaic County

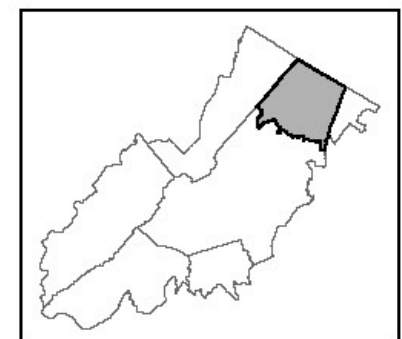
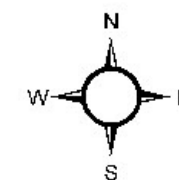
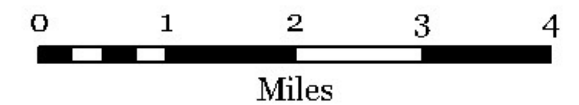
Regulations for Development of County Lands and Facilities Exhibit 12

Prime Ground Water Recharge Areas



- Prime Ground Water Recharge Areas
- Municipal Boundaries
- County Boundaries
- Highlands Region Boundary
- Highlands Preservation Area
- Highlands Planning Area

The County of Passaic has not petitioned for Plan Conformance for the Planning Area, and therefore any Planning Area information provided in this document is provided for informational purposes only.



Passaic County

Regulations for Development of County Lands and Facilities Exhibit 13

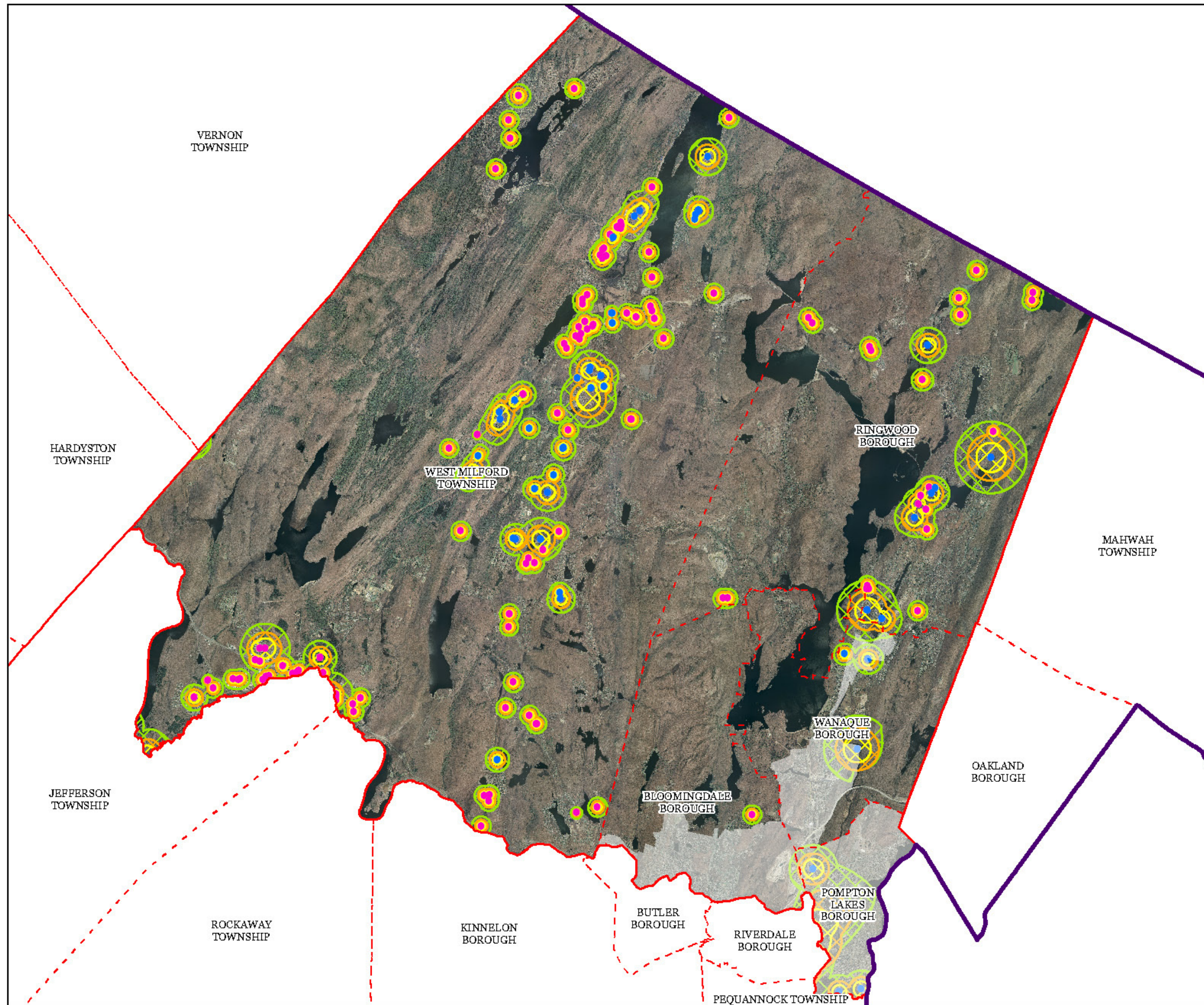
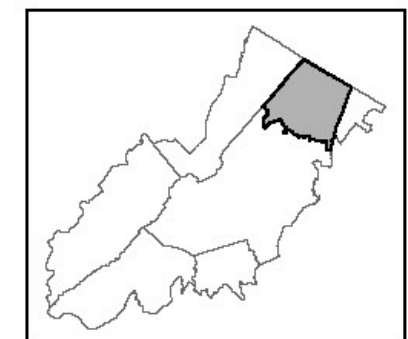
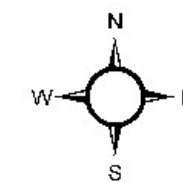
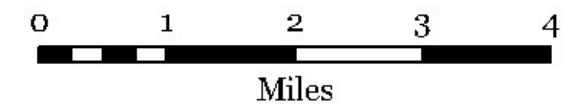
Wellhead Protection Areas

- Public Community Wells
- Public Non-Community Wells

Wellhead Protection Areas

-  2-Year Tier
-  5-Year Tier
-  12-Year Tier
-  Municipal Boundaries
-  County Boundaries
-  Highlands Region Boundary
-  Highlands Preservation Area
-  Highlands Planning Area

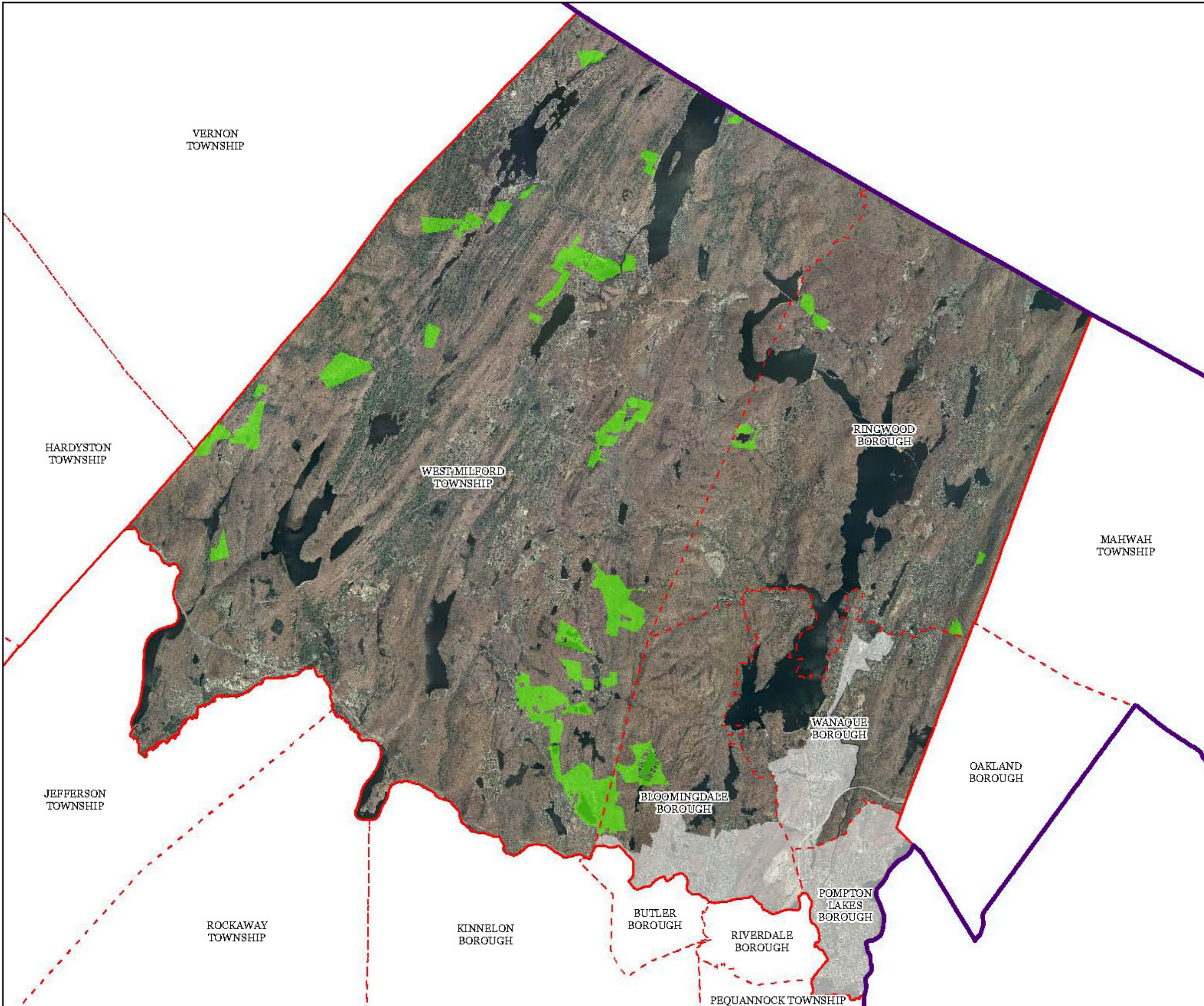
The County of Passaic has not petitioned for Plan Conformance for the Planning Area, and therefore any Planning Area information provided in this document is provided for informational purposes only.



Passaic County

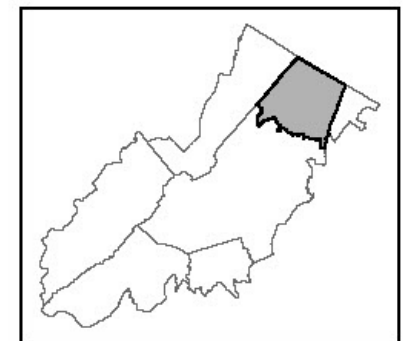
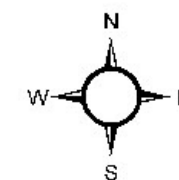
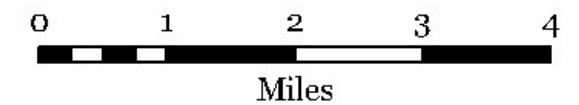
Regulations for Development of County Lands and Facilities Exhibit 14

Highlands Special Environmental Zones



-  Special Environmental Zones
-  Municipal Boundaries
-  County Boundaries
-  Highlands Region Boundary
-  Highlands Preservation Area
-  Highlands Planning Area

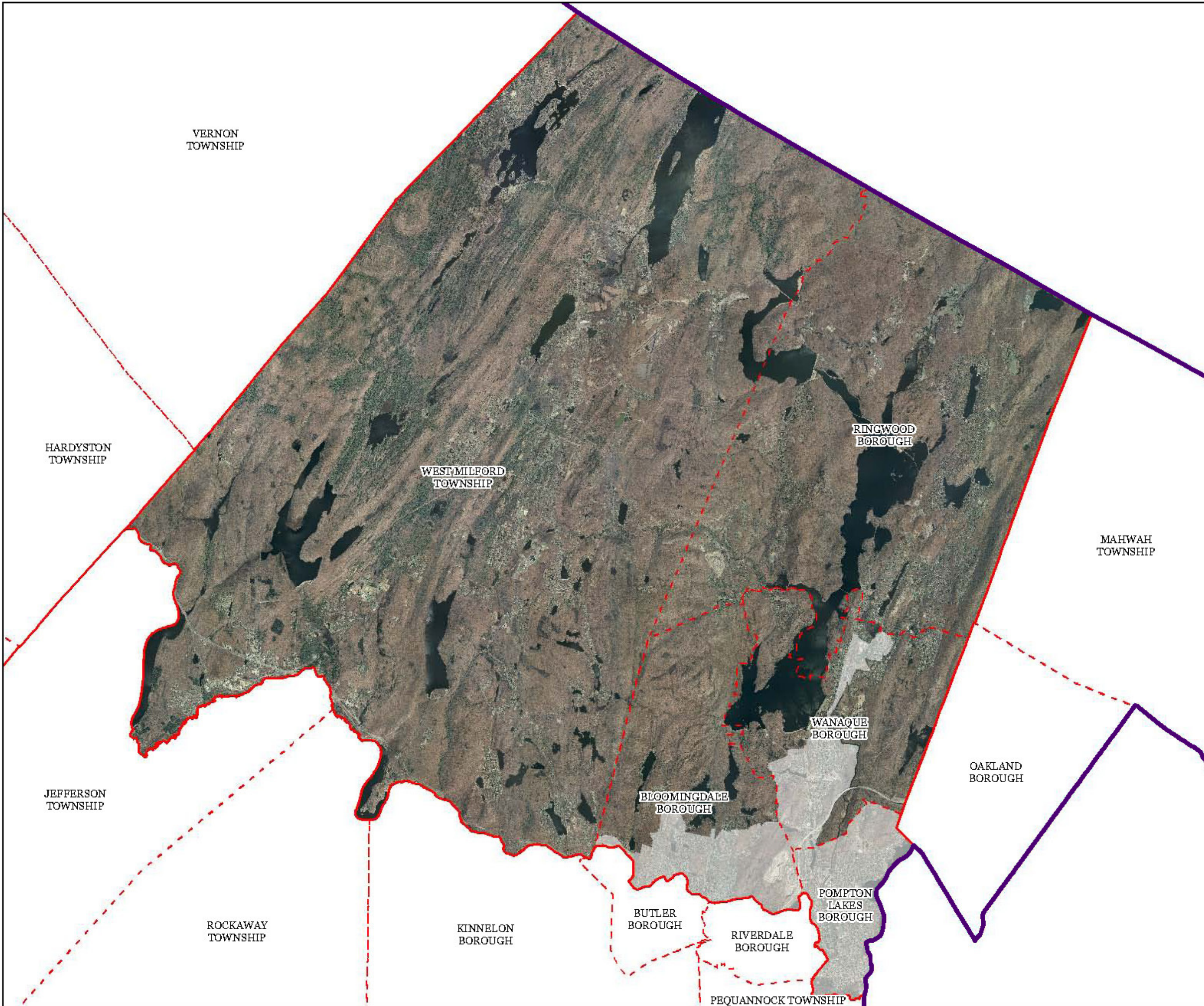
The County of Passaic has not petitioned for Plan Conformance for the Planning Area, and therefore any Planning Area information provided in this document is provided for informational purposes only.



Passaic County

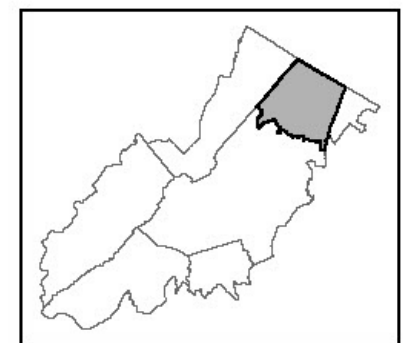
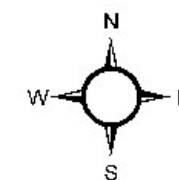
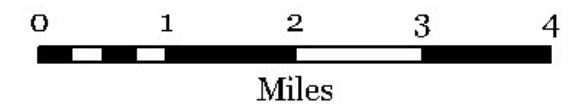
Regulations for Development of County Lands and Facilities Exhibit 15

Agricultural Resource Area



-  Agricultural Resource Area
-  Municipal Boundaries
-  County Boundaries
-  Highlands Region Boundary
-  Highlands Preservation Area
-  Highlands Planning Area

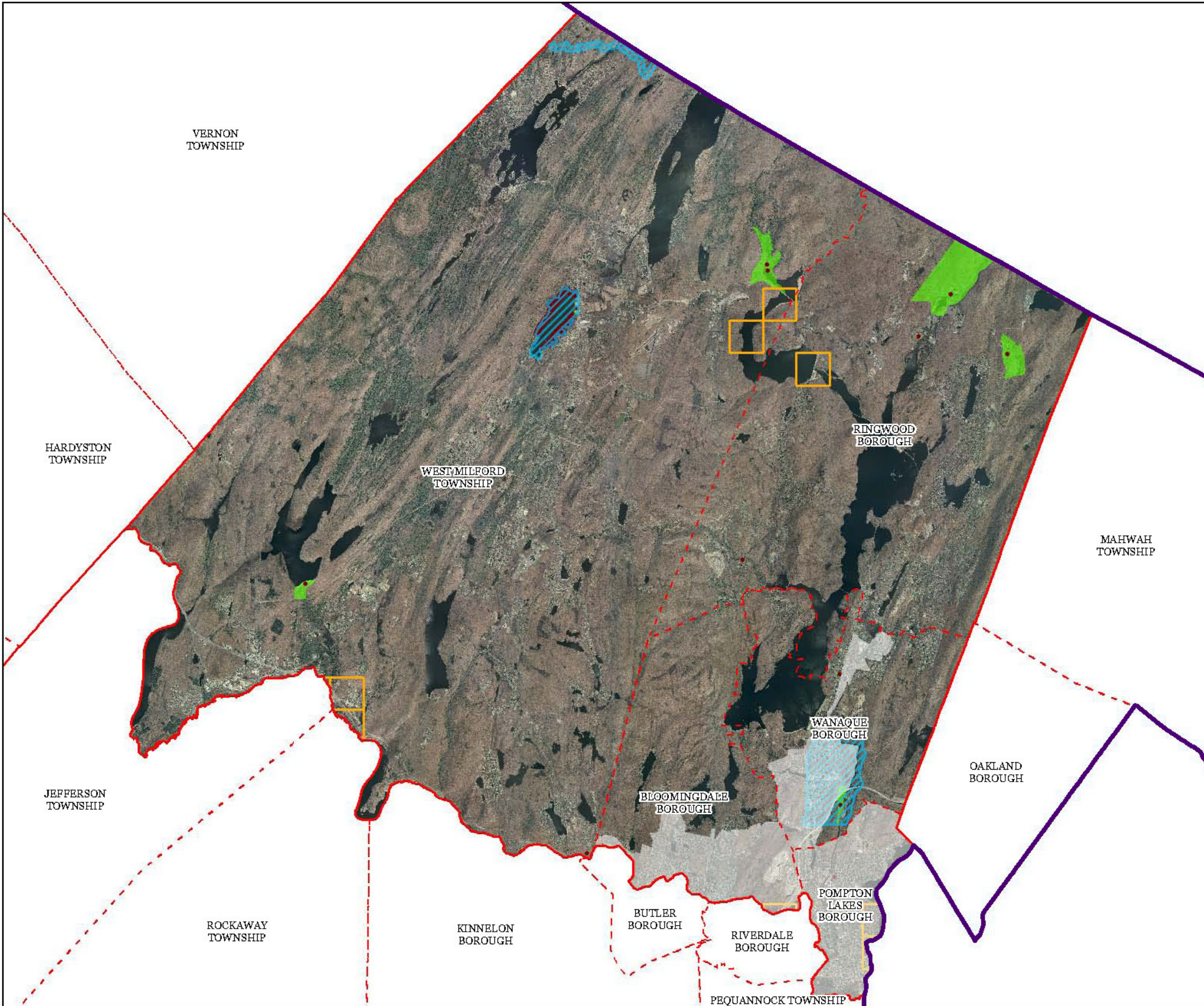
The County of Passaic has not petitioned for Plan Conformance for the Planning Area, and therefore any Planning Area information provided in this document is provided for informational purposes only.



Passaic County

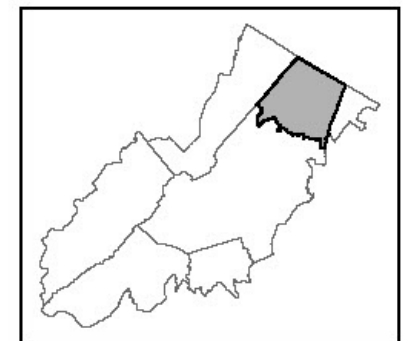
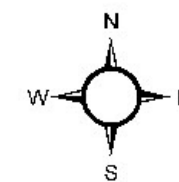
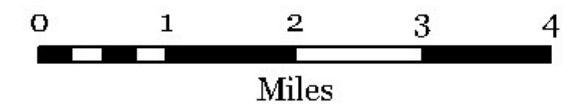
Regulations for Development of County Lands and Facilities Exhibit 16

Historic, Cultural, and Archeological Resources Inventory



-  Archaeological Grids (1 sqmi)
-  NJ Historic Districts
-  Historic Property Points
-  Historic Property Polygons
-  Municipal Boundaries
-  County Boundaries
-  Highlands Region Boundary
-  Highlands Preservation Area
-  Highlands Planning Area

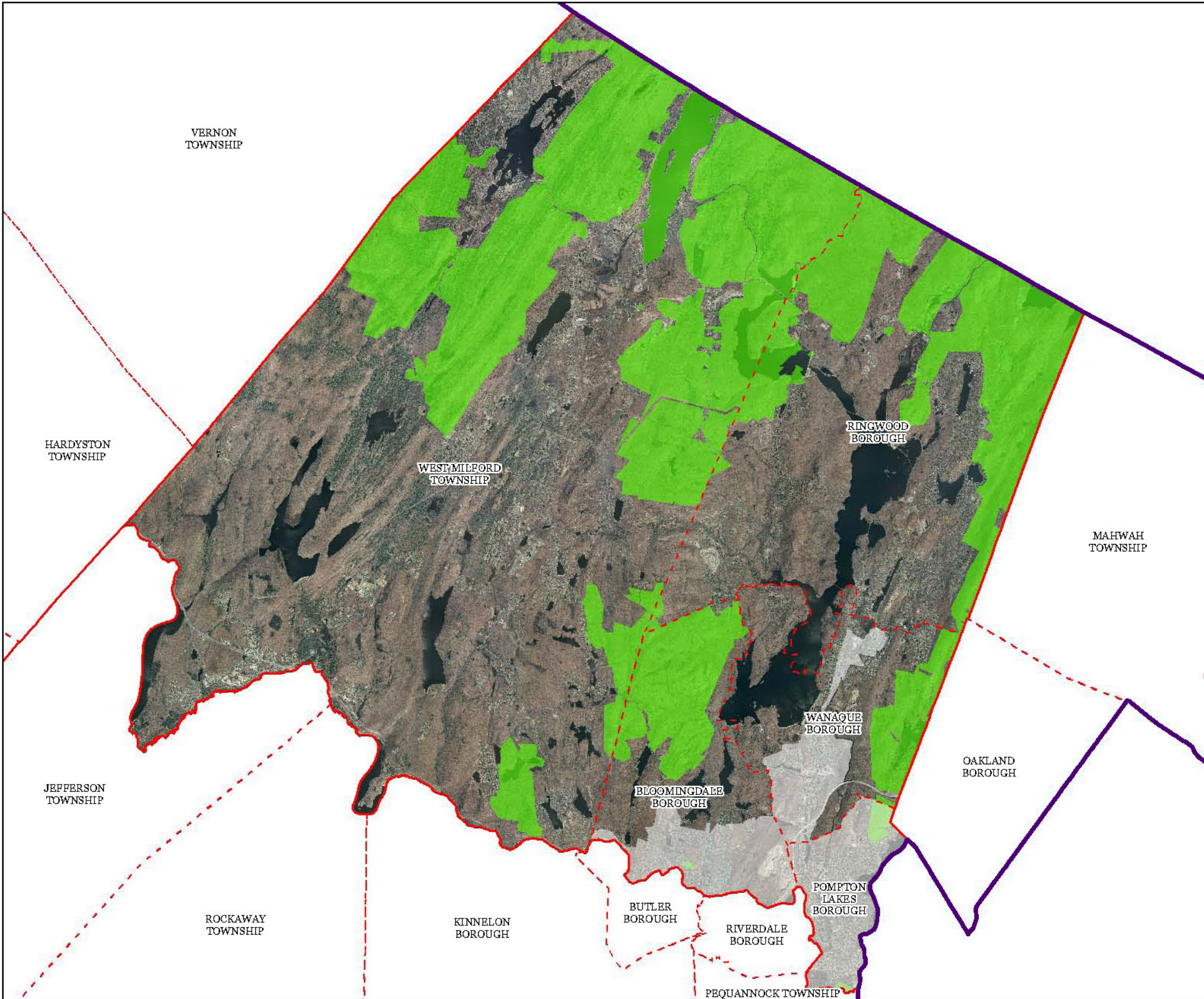
The County of Passaic has not petitioned for Plan Conformance for the Planning Area, and therefore any Planning Area information provided in this document is provided for informational purposes only.



Passaic County

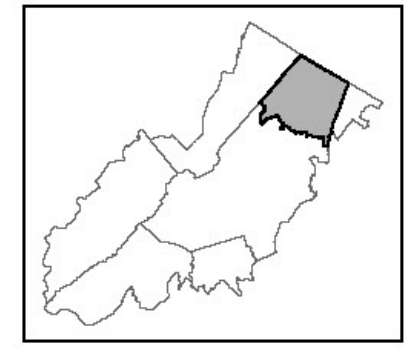
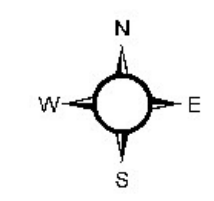
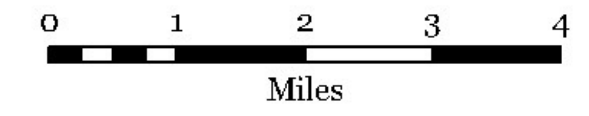
Regulations for Development of County Lands and Facilities Exhibit 17

Baseline Scenic Resources Inventory



- Scenic Resources
- Municipal Boundaries
- County Boundaries
- Highlands Region Boundary
- Highlands Preservation Area
- Highlands Planning Area

The County of Passaic has not petitioned for Plan Conformance for the Planning Area, and therefore any Planning Area information provided in this document is provided for informational purposes only.




Passaic County

Regulations for Development of County Lands and Facilities Exhibit 18

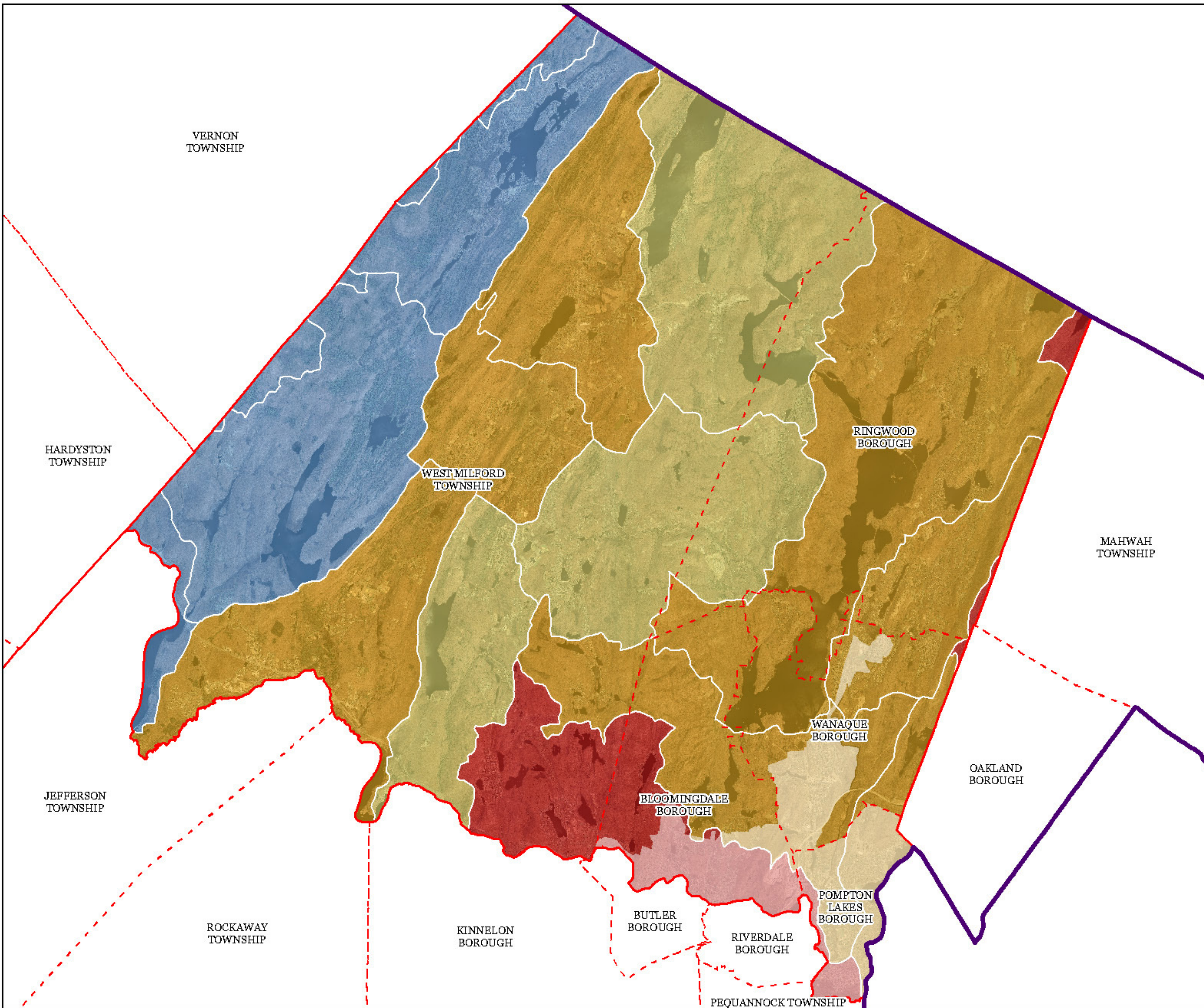
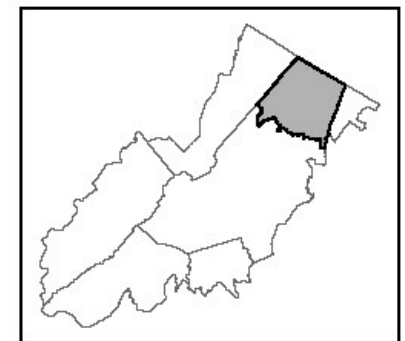
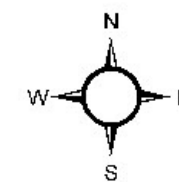
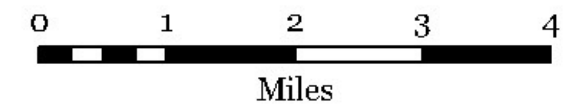
Net Water Availability

Net Water Availability By HUC14 Subwatershed

Million Gallons Per Day (MGD)



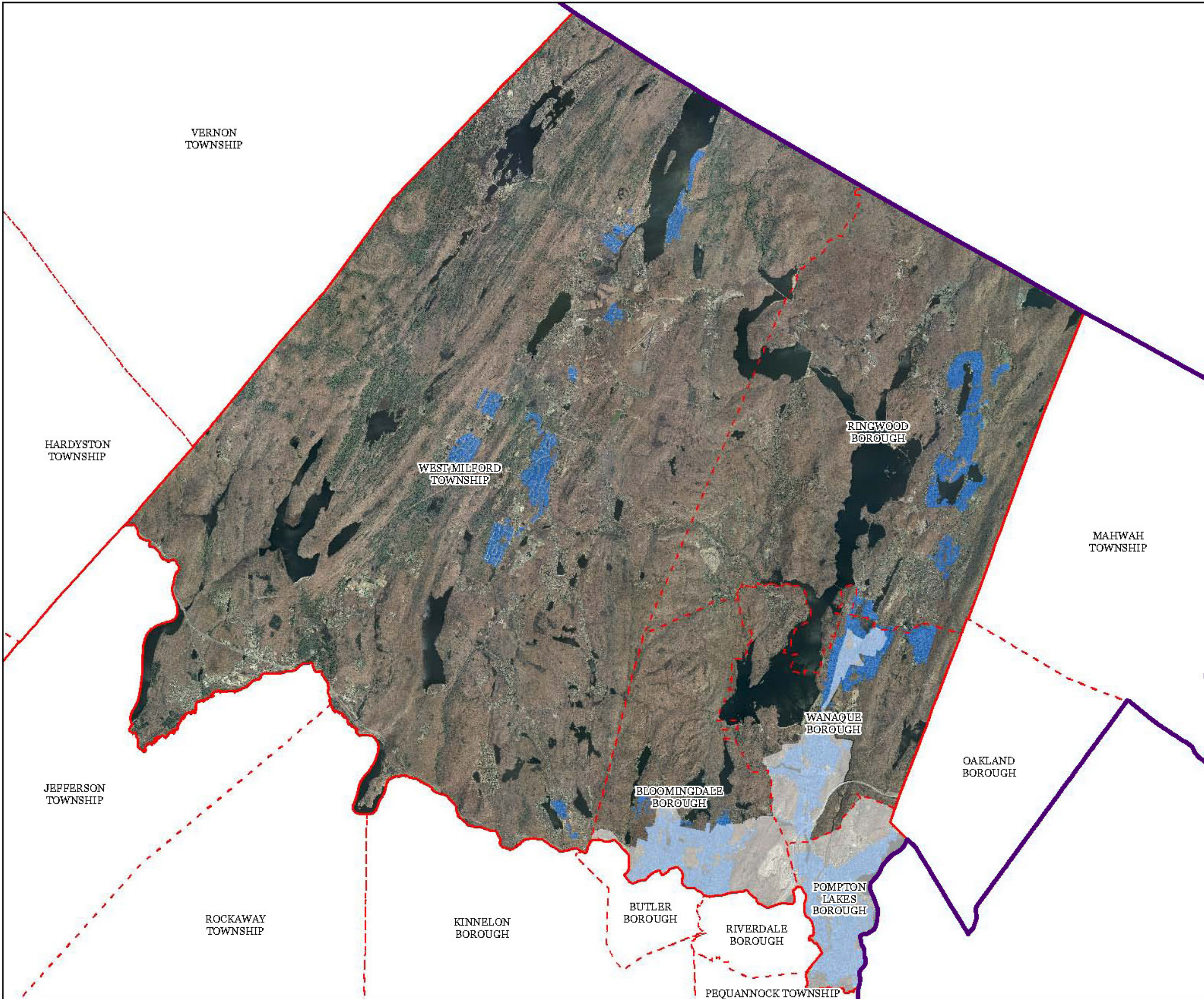
The County of Passaic has not petitioned for Plan Conformance for the Planning Area, and therefore any Planning Area information provided in this document is provided for informational purposes only.



Passaic County

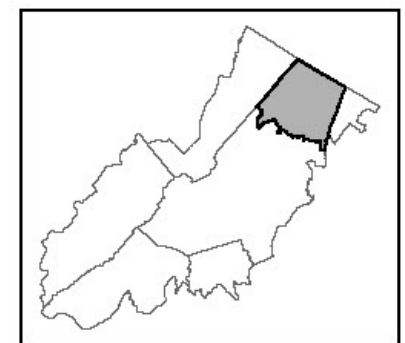
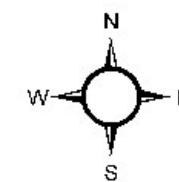
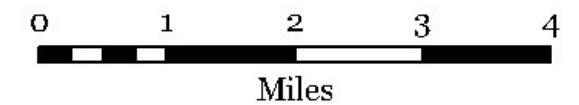
Regulations for Development of County Lands and Facilities Exhibit 19

Public Community Water Systems



- Public Community Water Systems
- Municipal Boundaries
- County Boundaries
- Highlands Region Boundary
- Highlands Preservation Area
- Highlands Planning Area

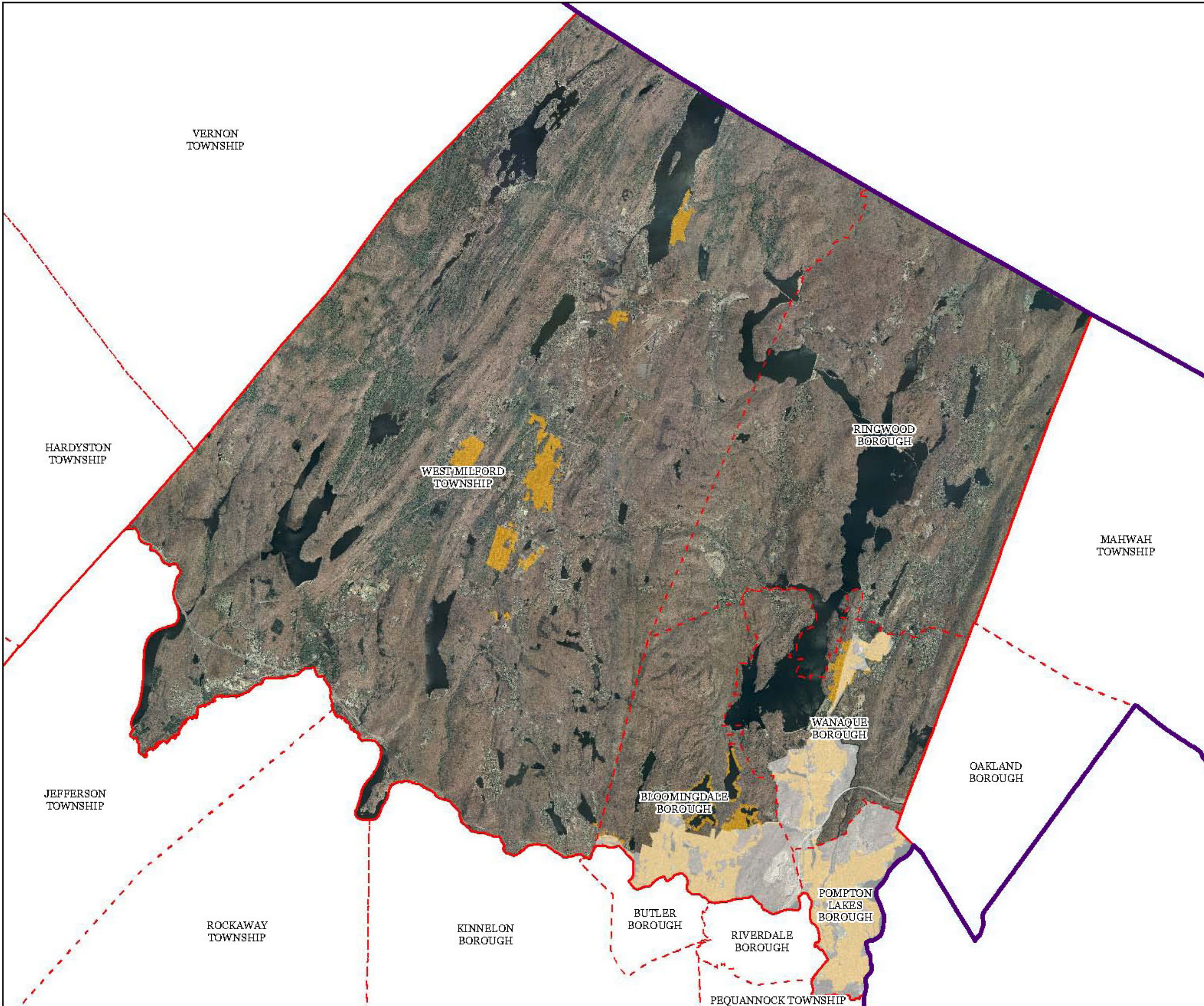
The County of Passaic has not petitioned for Plan Conformance for the Planning Area, and therefore any Planning Area information provided in this document is provided for informational purposes only.



Passaic County

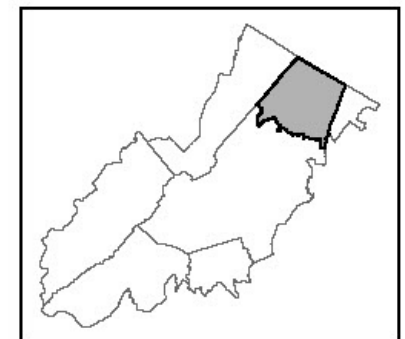
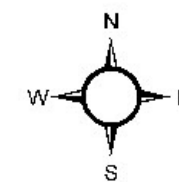
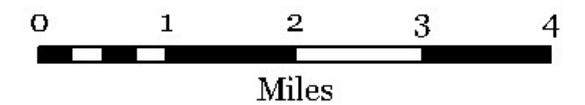
Regulations for Development of County Lands and Facilities Exhibit 20

Highlands Domestic Sewerage Facilities



-  Existing Area Served
-  Municipal Boundaries
-  County Boundaries
-  Highlands Region Boundary
-  Highlands Preservation Area
-  Highlands Planning Area

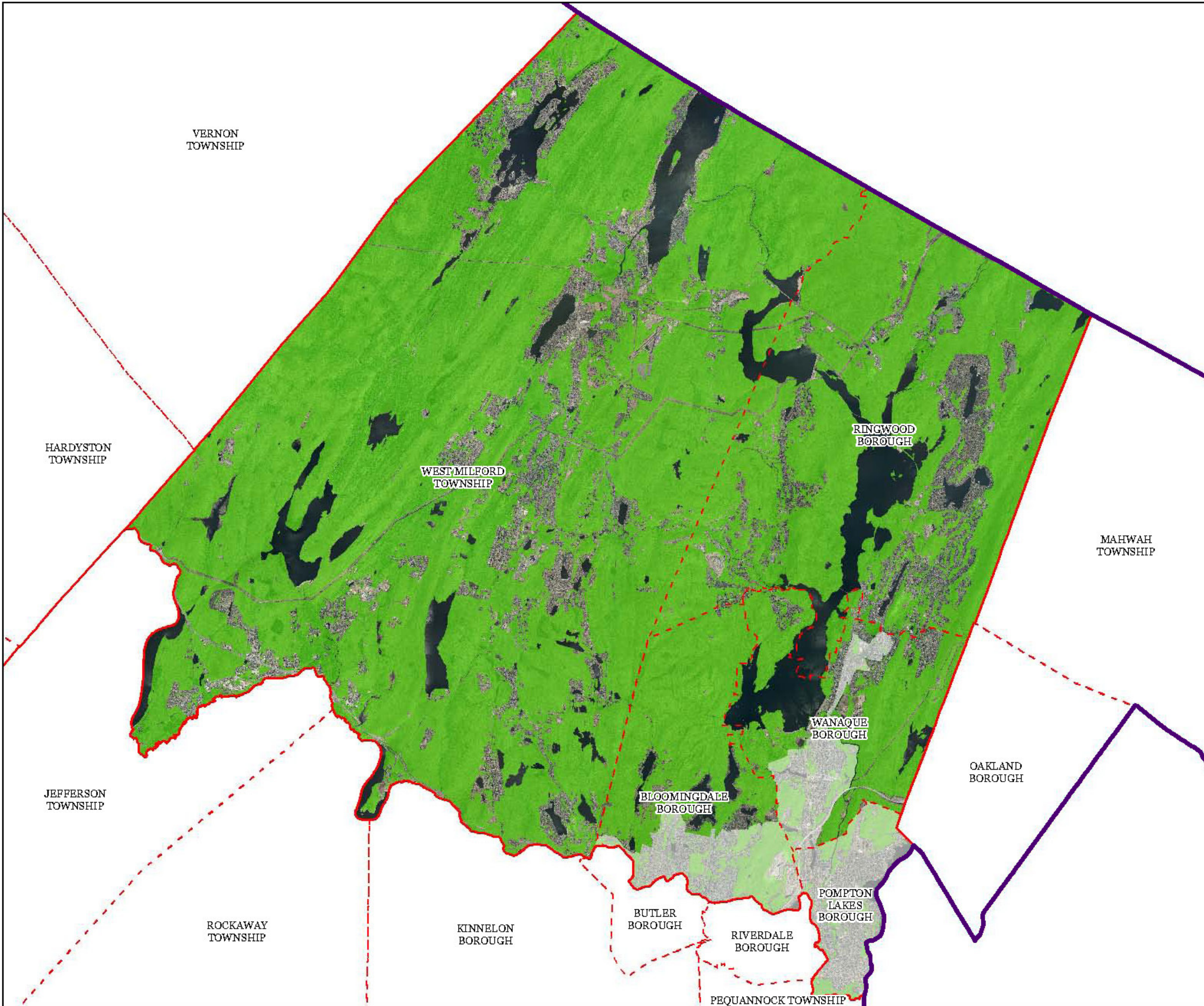
The County of Passaic has not petitioned for Plan Conformance for the Planning Area, and therefore any Planning Area information provided in this document is provided for informational purposes only.



Passaic County

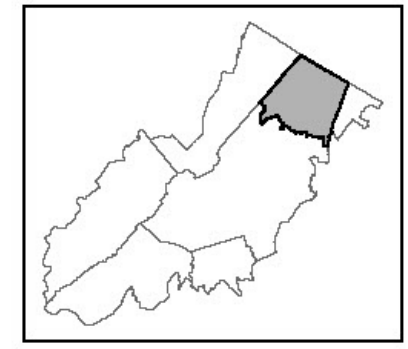
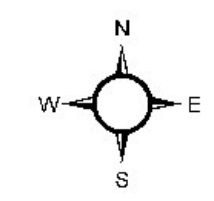
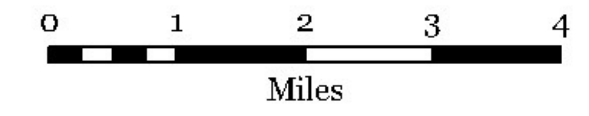
Regulations for Development of County Lands and Facilities Exhibit 21

Total Forest Area



- Forested Areas
- Municipal Boundaries
- County Boundaries
- Highlands Region Boundary
- Highlands Preservation Area
- Highlands Planning Area

The County of Passaic has not petitioned for Plan Conformance for the Planning Area, and therefore any Planning Area information provided in this document is provided for informational purposes only.











Passaic County

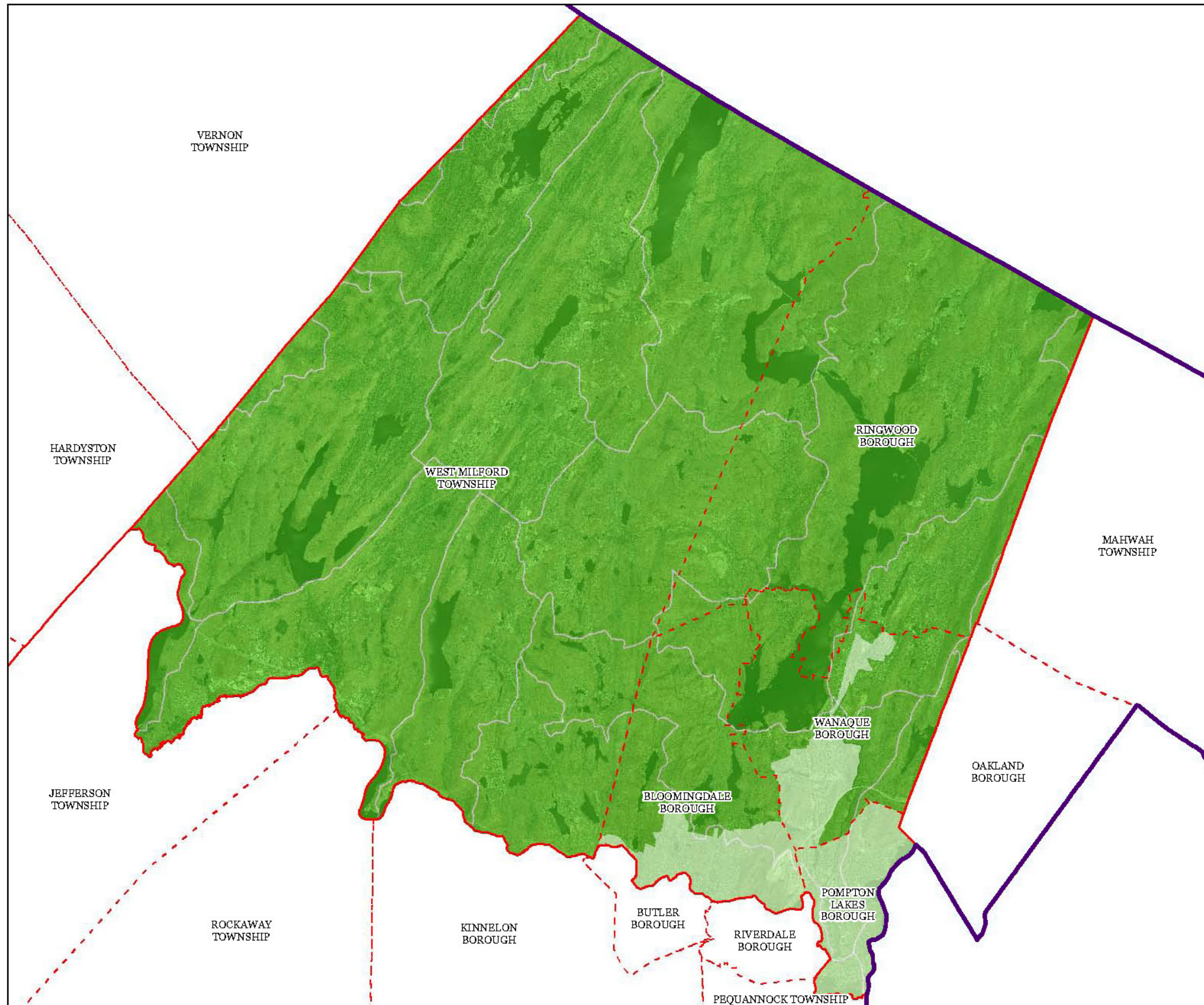
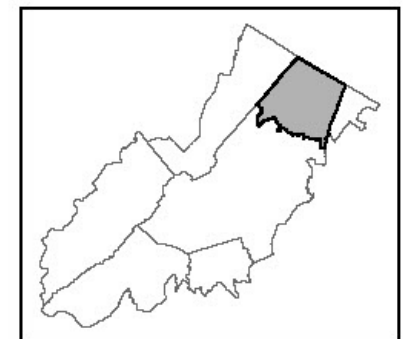
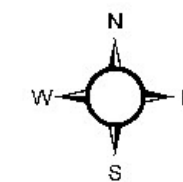
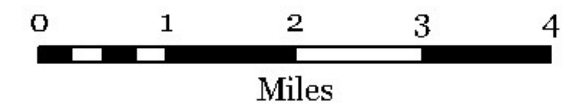
Regulations for Development of County Lands and Facilities Exhibit 22

Forest Subwatersheds

Forest Integrity by HUC14 Subwatershed

-  *Low*
-  *Moderate*
-  *High*
-  Municipal Boundaries
-  County Boundaries
-  Highlands Region Boundary
-  Highlands Preservation Area
-  Highlands Planning Area

The County of Passaic has not petitioned for Plan Conformance for the Planning Area, and therefore any Planning Area information provided in this document is provided for informational purposes only.

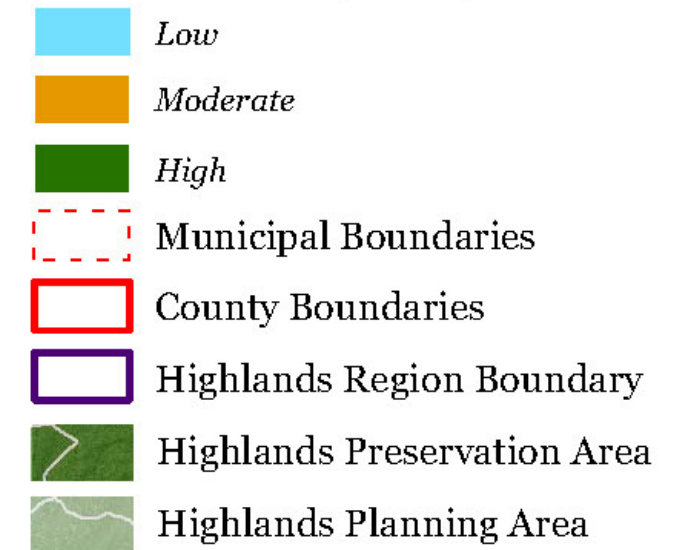


Passaic County

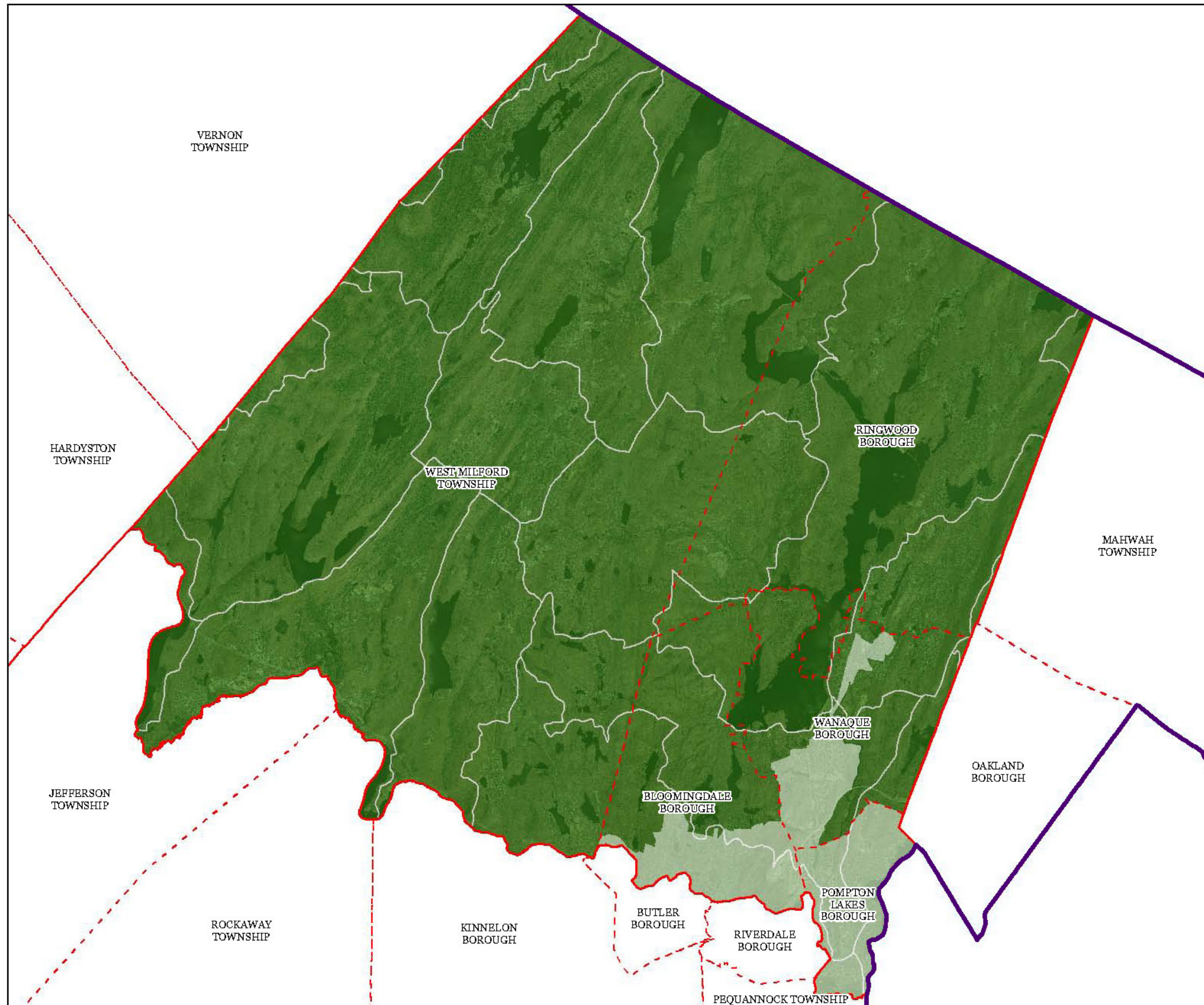
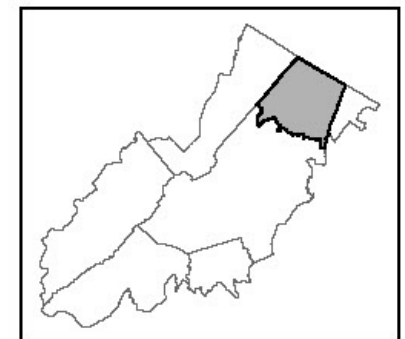
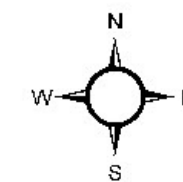
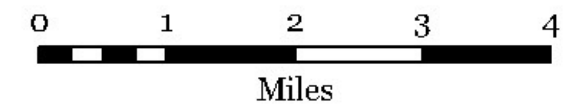
Regulations for Development of County Lands and Facilities Exhibit 23

Watershed Value

Watershed Values by HUC14 Subwatershed



The County of Passaic has not petitioned for Plan Conformance for the Planning Area, and therefore any Planning Area information provided in this document is provided for informational purposes only.

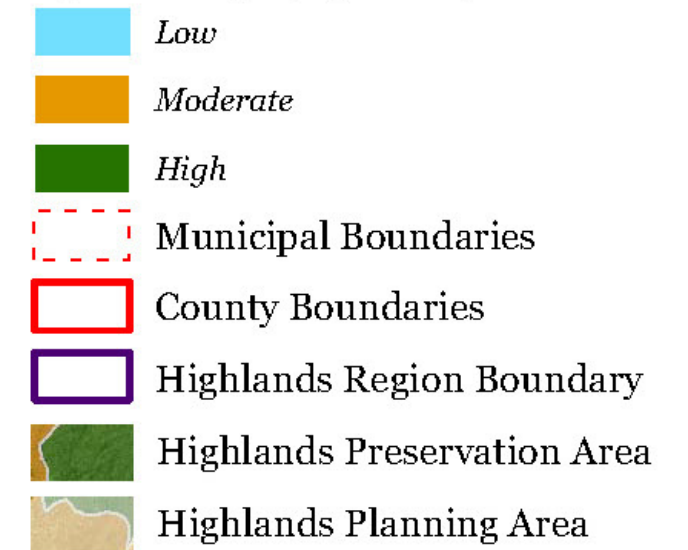


Passaic County

Regulations for Development of County Lands and Facilities Exhibit 24

Riparian Integrity

Riparian Integrity by HUC14 Subwatershed



The County of Passaic has not petitioned for Plan Conformance for the Planning Area, and therefore any Planning Area information provided in this document is provided for informational purposes only.

