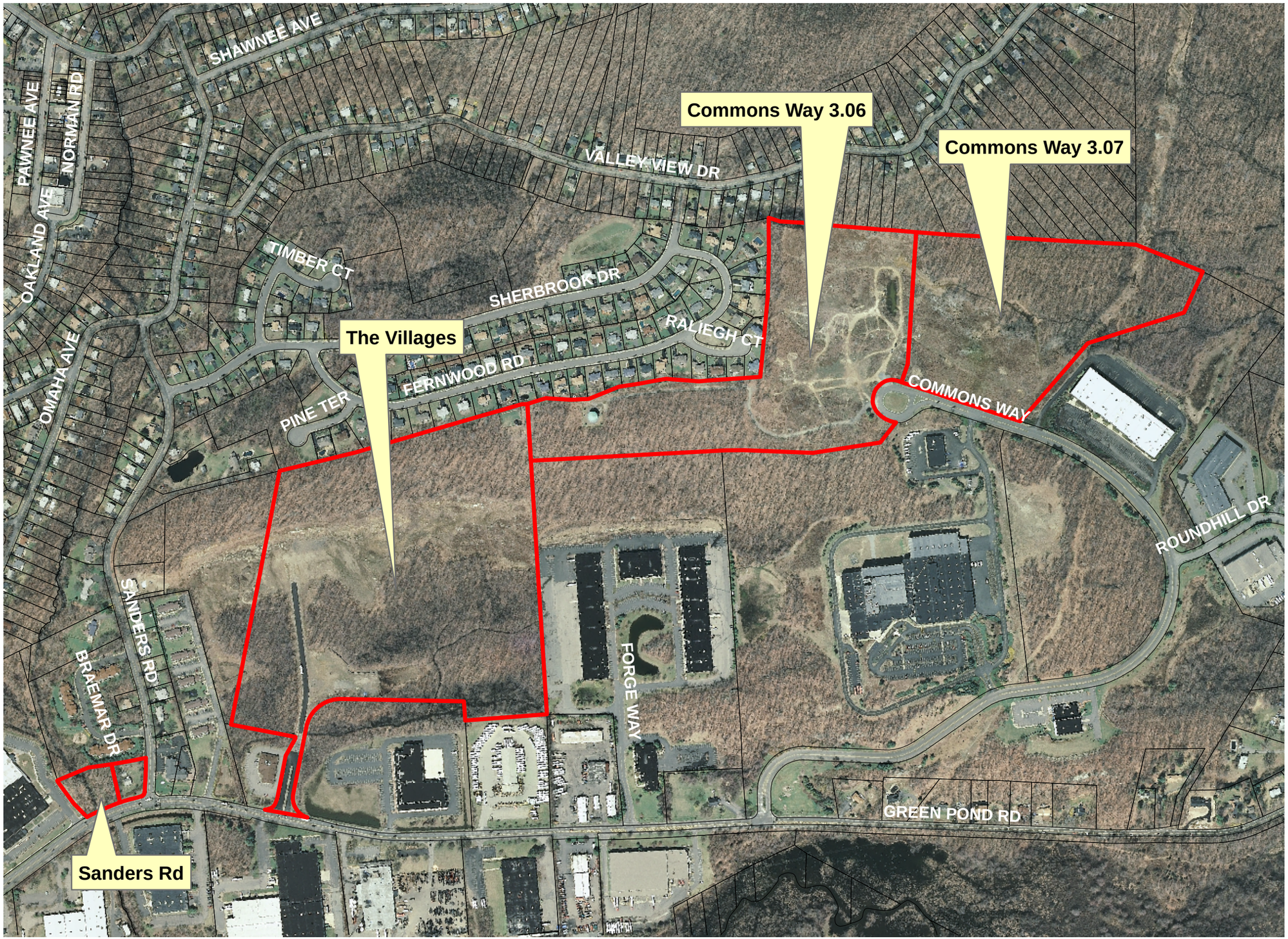

Source: NJDEP GIS AERIALS 2007-2008

BURGIS ASSOCIATES, INC.
COMMUNITY PLANNING AND DEVELOPMENT CONSULTANTS
25 Westwood Avenue
Westwood, New Jersey 07675
Phone: (201)-666-1811
Fax: (201)-666-2599

Project Title

Housing Plan

TOWNSHIP OF ROCKAWAY
MORRIS COUNTY, NEW JERSEY

Key Map

Scale NOT TO SCALE

Dwg. Legend

Growth Share Components

Rev	Description	Date	Dwn	Ckd
2.	Remove priorities	02/01/10	RW	
1.	Edit for site suitability assessment	08/10/09	RW	

Dwg. Title

Aerial of Sites I

Graphic Scale

JOSEPH H. BURGIS AICP
PROFESSIONAL PLANNER
NEW JERSEY LIC. NO. 2450

Project No.	2085.12
Sheet No.	1 of 1
Date	06/03/09
Drawn	MA
Checked	RW
File Name	2085.12AER1

Dwg. No.
AER1

2009 COPYRIGHT BA- NOT TO BE REPRODUCED

Source: NJDEP GIS AERIAL 2007-2008

BURGIS ASSOCIATES, INC.
COMMUNITY PLANNING AND DEVELOPMENT CONSULTANTS
25 Westwood Avenue
Westwood, New Jersey 07675
Phone: (201)-666-1811
Fax: (201)-666-2599

Project Title

Housing Plan

TOWNSHIP OF ROCKAWAY
MORRIS COUNTY, NEW JERSEY

Key Map

Scale NOT TO SCALE

Dwg. Legend

Growth Share Components

Rev	Description	Date	Dwn	Ckd
2.	Remove priorities	02 01 10	RW	
1.	Edit for site suitability assessment	08 10 09	RW	

Dwg. Title

Aerial of Sites II

Graphic Scale

JOSEPH H. BURGIS AICP
PROFESSIONAL PLANNER
NEW JERSEY LIC. NO. 2450

Project No.	2085.12
Sheet No.	1 of 1
Date	07/08/09
Drawn	RW
File Name	2085.12AER2

Dwg. No.
AER2

2009 COPYRIGHT BA- NOT TO BE REPRODUCED

Source: NJDEP GIS AERIAL 2007-2008

BURGIS ASSOCIATES, INC.
COMMUNITY PLANNING AND DEVELOPMENT CONSULTANTS
25 Westwood Avenue
Westwood, New Jersey 07675
Phone: (201)-666-1811
Fax: (201)-666-2599

Project Title

Housing Plan

TOWNSHIP OF ROCKAWAY
MORRIS COUNTY, NEW JERSEY

Key Map

Scale NOT TO SCALE

Dwg. Legend

Municipal Boundary
Growth Share Components

Rev	Description	Date	Dwn	Ckd
3.	Removed priorities & Blackwell site.	02 01 10	RW	
2.	Added sites.	08 10 09	RW	
1.	Rev. Incl. site.	07 15 09	KAK	

Dwg. Title

Aerial of Sites III

Graphic Scale

JOSEPH H. BURGIS AICP
PROFESSIONAL PLANNER
NEW JERSEY LIC. NO. 2450

Project No.	2085.12
Sheet No.	1 of 1
Date	07/08/09
Drawn	RW
File Name	2085.12AER3

Dwg. No.
AER3

2009 COPYRIGHT BA- NOT TO BE REPRODUCED

Source: NJDEP GIS AERIALS 2007-2008

BURGIS ASSOCIATES, INC.
COMMUNITY PLANNING AND DEVELOPMENT CONSULTANTS
25 Westwood Avenue
Westwood, New Jersey 07675
Phone: (201)-666-1811
Fax: (201)-666-2599

Project Title

Housing Plan

TOWNSHIP OF ROCKAWAY
MORRIS COUNTY, NEW JERSEY

Key Map

Scale NOT TO SCALE

Dwg. Legend

Growth Share Components

Rev	Description	Date	Dwn	Ckd
2.	Remove priorities & Comanche site	02 01 10	RW	
1.	Edit for site suitability assessment	08 10 09	RW	

Dwg. Title

Aerial of Sites IV

Graphic Scale

JOSEPH H. BURGIS AICP
PROFESSIONAL PLANNER
NEW JERSEY LIC. NO. 2450

Project No.	2085.12
Sheet No.	1 of 1
Date	06/03/09
Drawn	MA
Checked	RW
File Name	2085.12AER4

Dwg. No.
AER4

2009 COPYRIGHT BA- NOT TO BE REPRODUCED

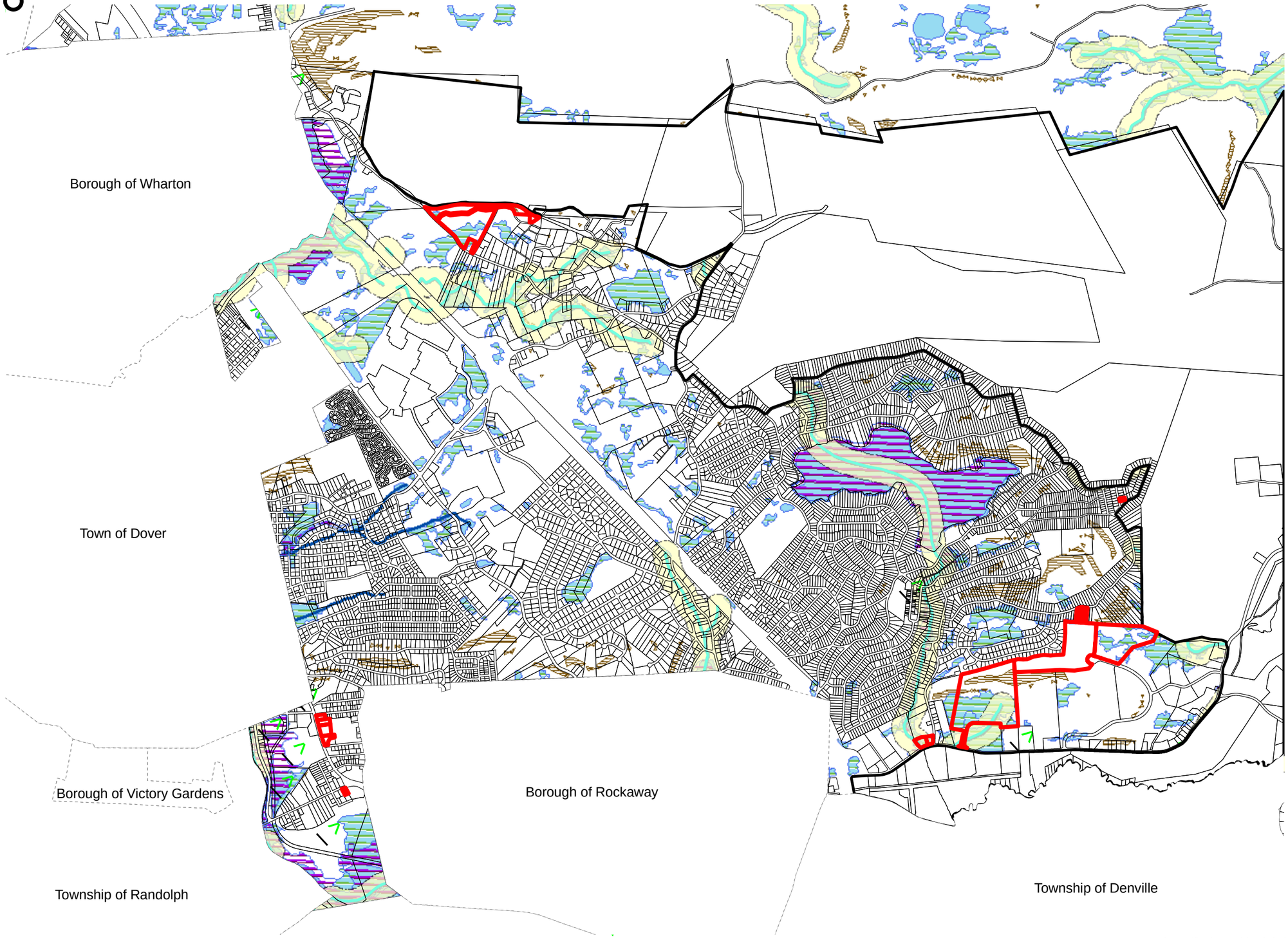

Source: All environmental data obtained from NJDEP, except contaiminated sites and steep slopes data obtained from the New Jersey Highlands Council.

BURGIS ASSOCIATES, INC.
COMMUNITY PLANNING AND DEVELOPMENT CONSULTANTS
25 Westwood Avenue
Westwood, New Jersey 07675
Phone: (201)-666-1811
Fax: (201)-666-2599

Project Title

Housing Plan

TOWNSHIP OF ROCKAWAY
MORRIS COUNTY, NEW JERSEY

Key Map

Scale NOT TO SCALE

Dwg. Legend

- Parcels
- Growth Share Components
- Contaminated Sites
- C1 Streams
- C1 Stream Buffers
- 100-Year Floodplain
- Streams
- Lakes
- Wetlands
- Slopes > 15%

Rev	Description	Date	Dwn	Ckd
3.	Remove priorities	02/01/10	RW	
2.	Edit for site suitability assessment	08/10/09	RW	
1.	Incl. site edit.	07/15/09	KAK	

Dwg. Title

Environmental Constraints

Graphic Scale

JOSEPH H. BURGIS AICP
PROFESSIONAL PLANNER
NEW JERSEY LIC. NO. 2450

Project No.	2085.12
Sheet No.	1 of 1
Date	07/08/09
Drawn	RW
File Name	2085.12ENV

Dwg. No.
ENV

2009 COPYRIGHT BA- NOT TO BE REPRODUCED

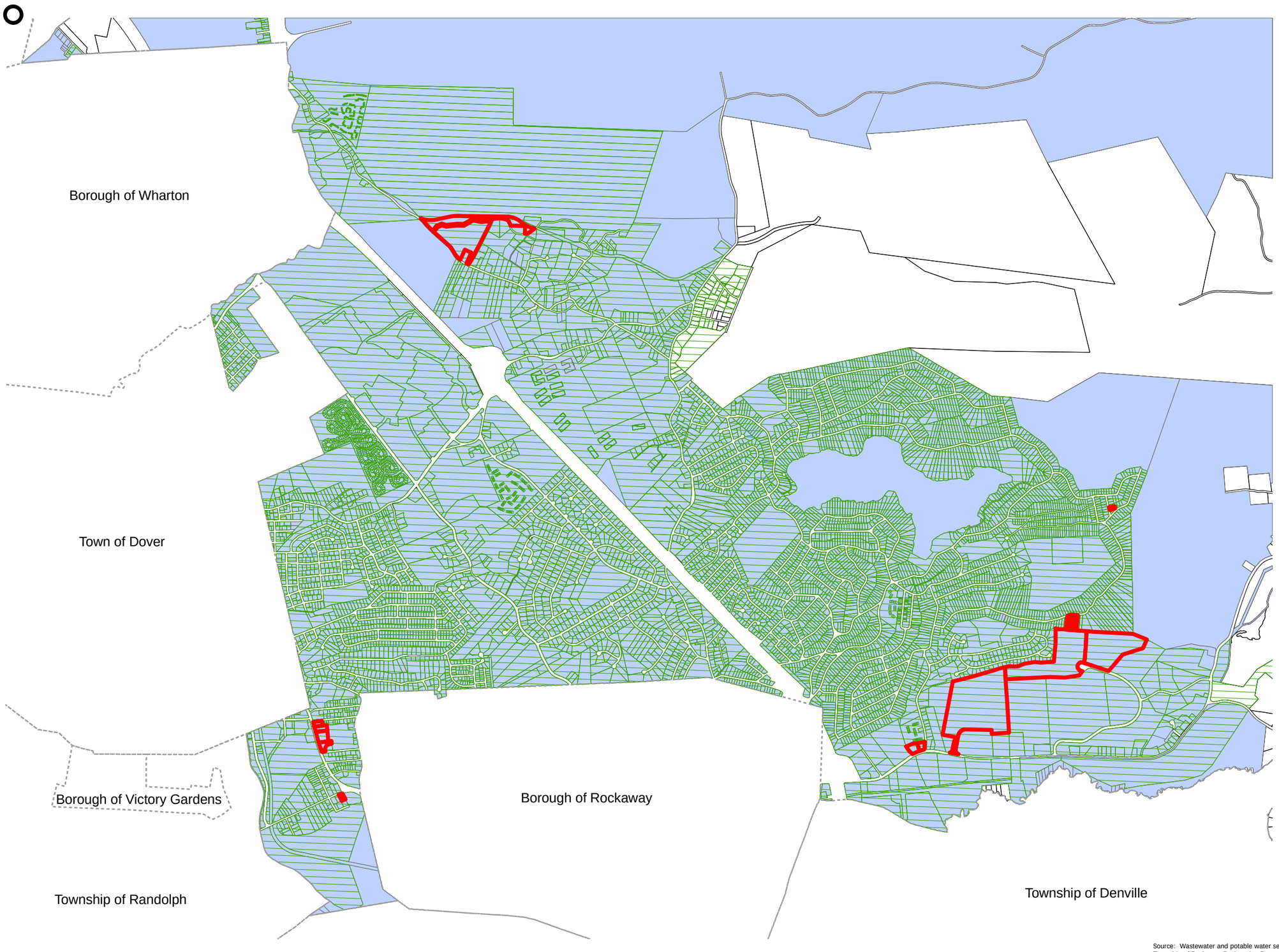

Source: Wastewater and potable water service areas from Township of Rockaway Engineering Department, 2009.

BURGIS ASSOCIATES, INC.
COMMUNITY PLANNING AND DEVELOPMENT CONSULTANTS
25 Westwood Avenue
Westwood, New Jersey 07675
Phone: (201)-666-1811
Fax: (201)-666-2599

Project Title

Housing Plan

TOWNSHIP OF ROCKAWAY
MORRIS COUNTY, NEW JERSEY

Key Map

Scale NOT TO SCALE

Dwg. Legend

- Parcels
- Growth Share Components
- Potable Water Service Area
- Wastewater Service Area

Rev	Description	Date	Dwn	Ckd
3.	Remove priorities	02 01 10	RW	
2.	Incl. additional sites	08 10 09	RW	
1.	Incl. site edit.	07 15 09	KAK	

Dwg. Title

Wastewater & Potable Water Service Areas

Graphic Scale

JOSEPH H. BURGIS AICP
PROFESSIONAL PLANNER
NEW JERSEY LIC. NO. 2450

Project No.	2085.12
Sheet No.	1 of 1
Date	07/15/09
Drawn	RW
File Name	2085.12WWPW

Dwg. No.
WWPW

2009 COPYRIGHT BA- NOT TO BE REPRODUCED