






Legend

Municipal Boundary


Parcel Boundaries


Highlands Planning Area


Highlands Preservation Area

Lakes Greater Than 10 Acres


Land Use Capability Zone


Protection


Conservation


Existing Community

Land Use Capability Sub-Zone


Existing Community
Environmentally Constrained

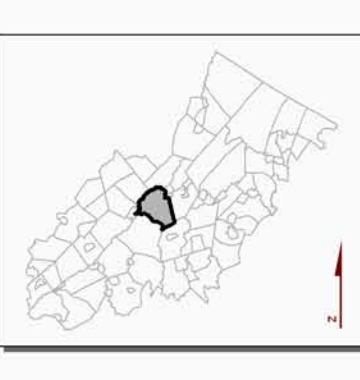
Conservation
Environmentally Constrained


Lake Community

Wildlife Management


Locator Maps







TOWNSHIP OF
MOUNT OLIVE
MORRIS COUNTY, N.J.




MAP PREPARED BY THE NEW JERSEY
HIGHLANDS COUNCIL, JULY 22, 2010

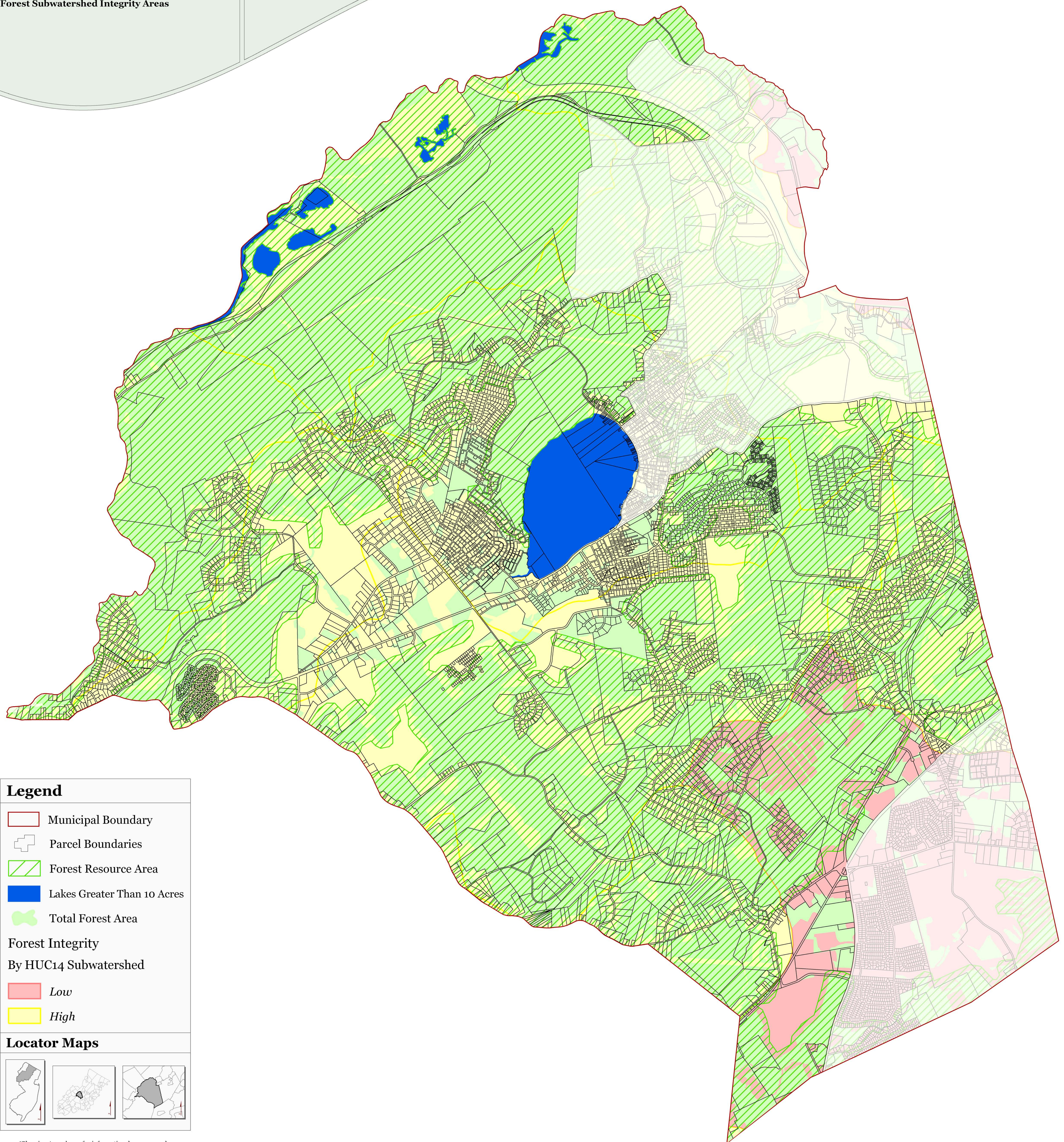
*Planning Area shown for informational purposes only.

0200040006000800010000


00.511.52


FeetMiles








Legend

Municipal Boundary


Parcel Boundaries


Forest Resource Area

Lakes Greater Than 10 Acres


Total Forest Area

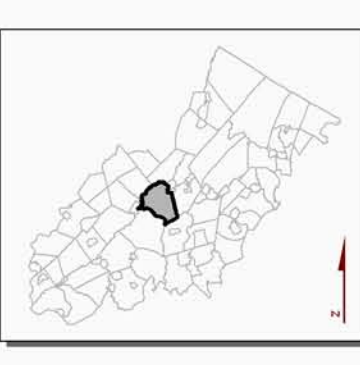
Forest Integrity
By HUC14 Subwatershed


Low

High

Locator Maps



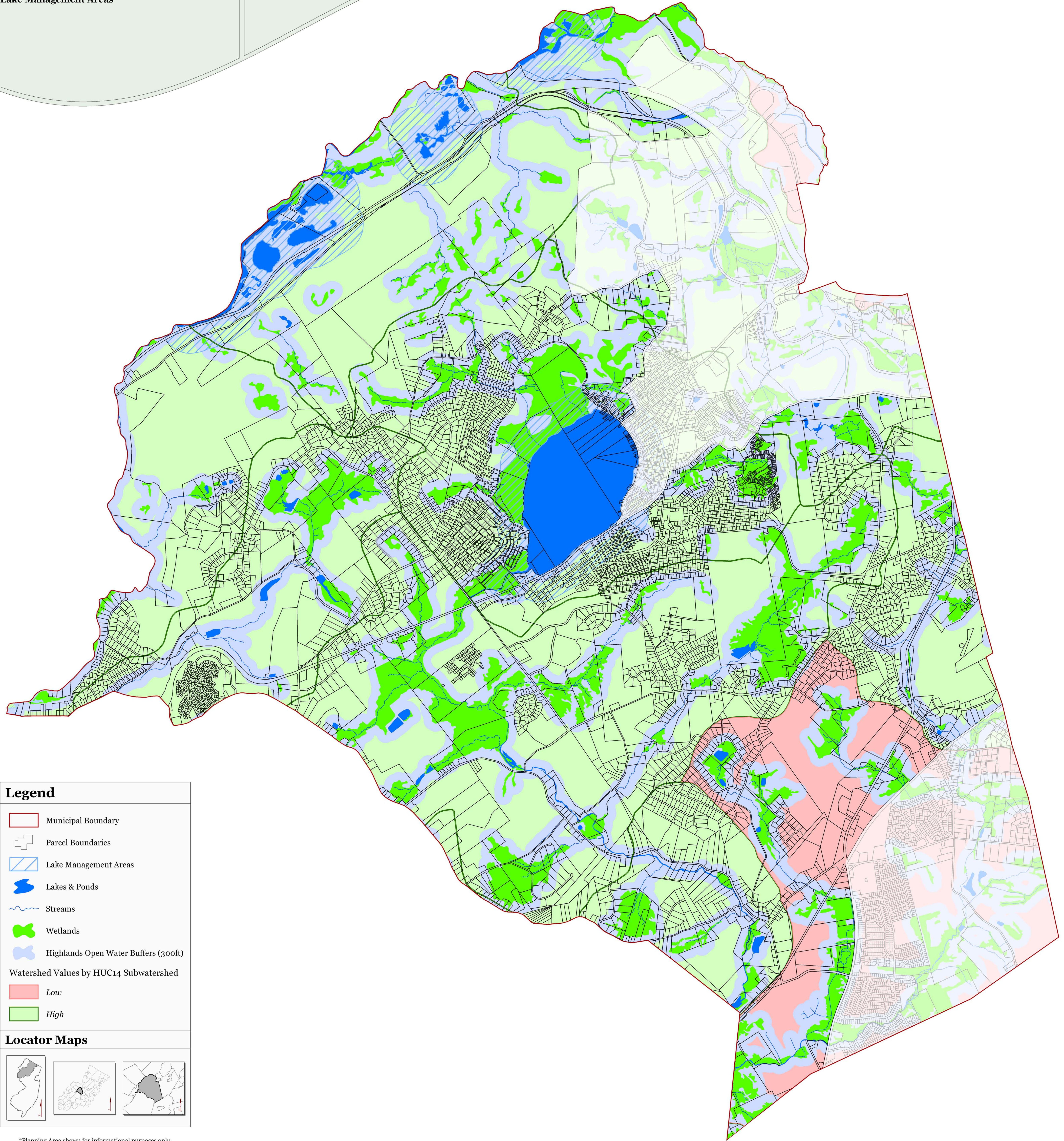





Highlands Open Waters


Watershed Resource Value Areas


Lake Management Areas





Legend


Municipal Boundary


Parcel Boundaries

Lake Management Areas


Lakes & Ponds


Streams

Wetlands


Highlands Open Water Buffers (300ft)

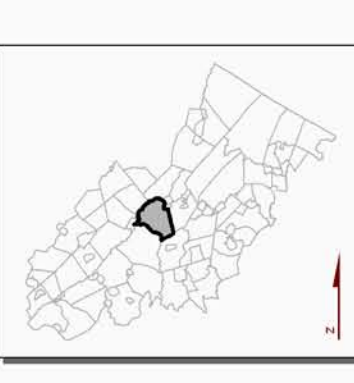
Watershed Values by HUC14 Subwatershed


Low

High

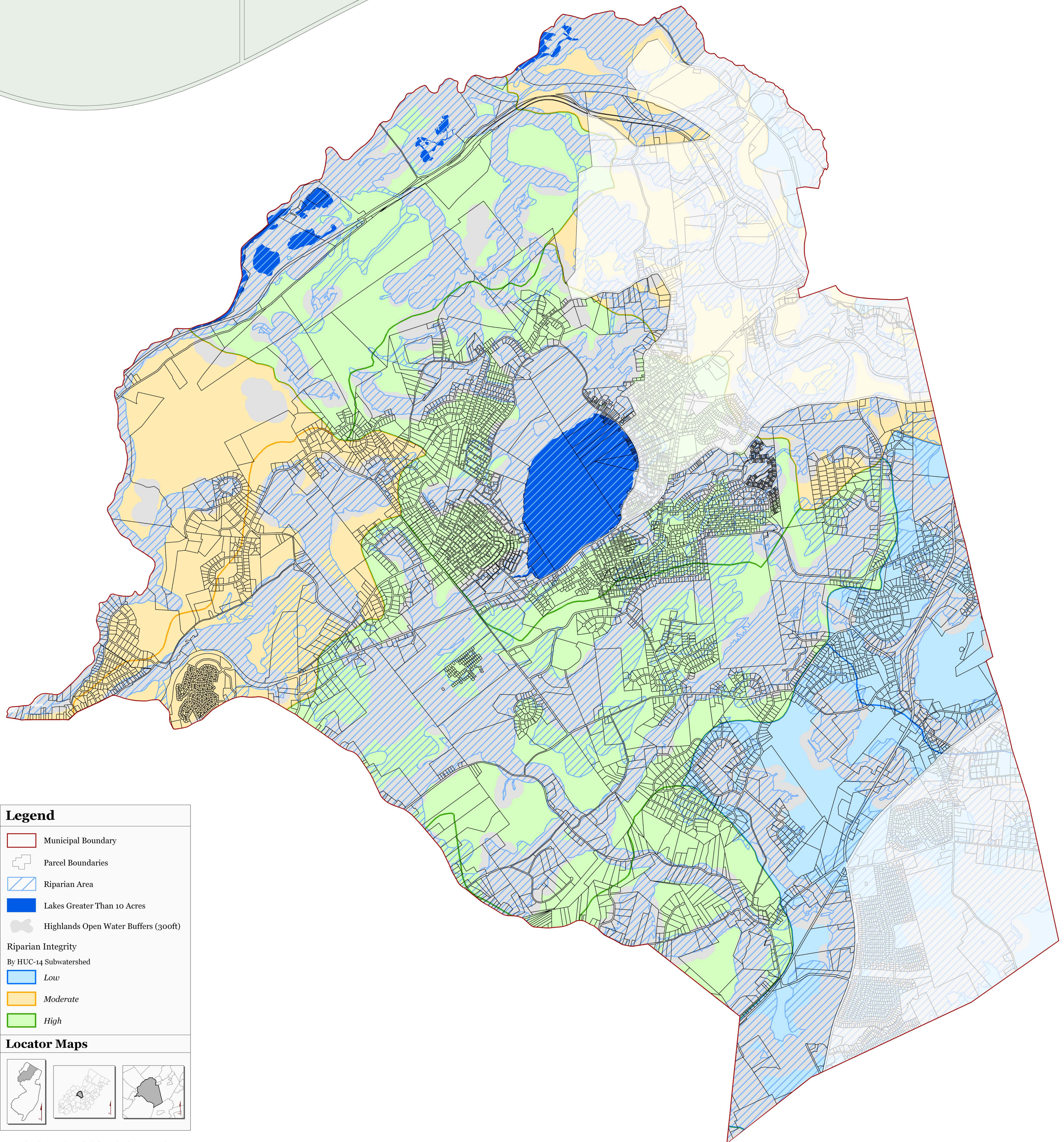
Locator Maps










*Planning Area shown for informational purposes only.





Legend

Municipal Boundary


Parcel Boundaries


Riparian Area


Lakes Greater Than 10 Acres

Highlands Open Water Buffers (300ft)

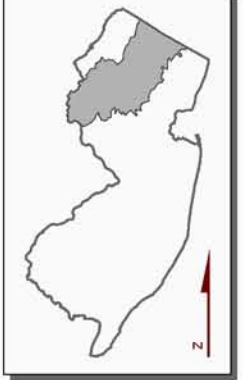
Riparian Integrity
By HUC-14 Subwatershed

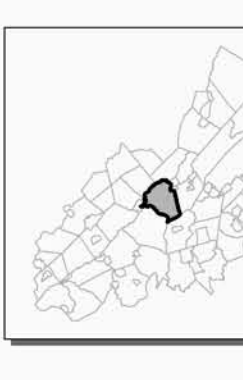
Low


Moderate

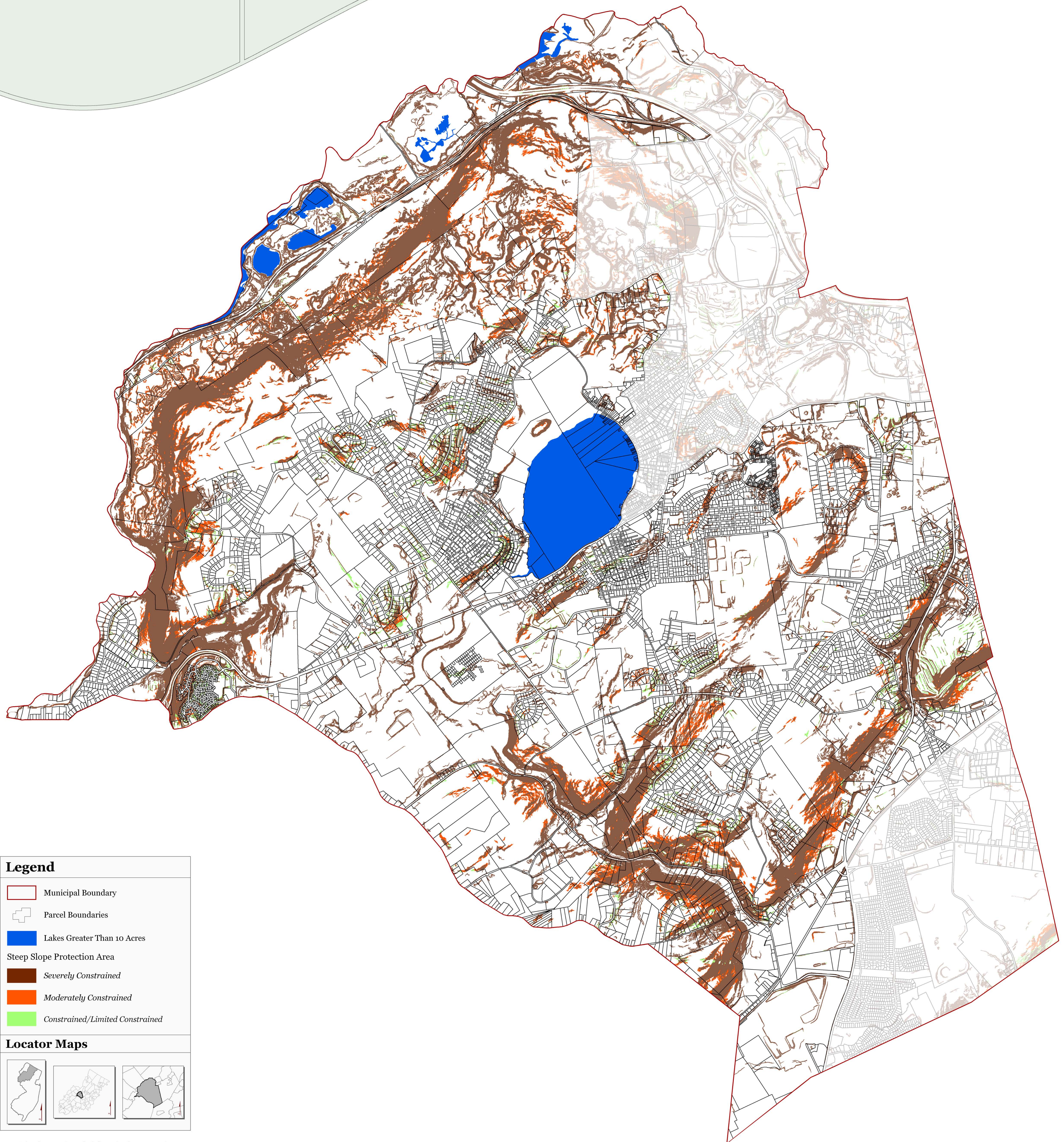
High

Locator Maps













Legend


Municipal Boundary


Parcel Boundaries

Lakes Greater Than 10 Acres


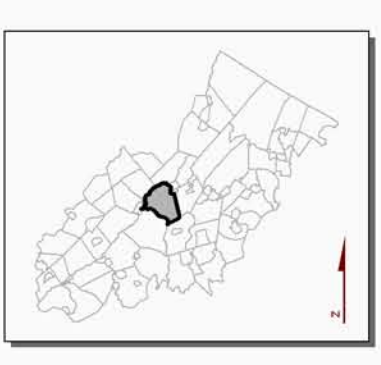

Steep Slope Protection Area

Severely Constrained

Moderately Constrained

Constrained/Limited Constrained

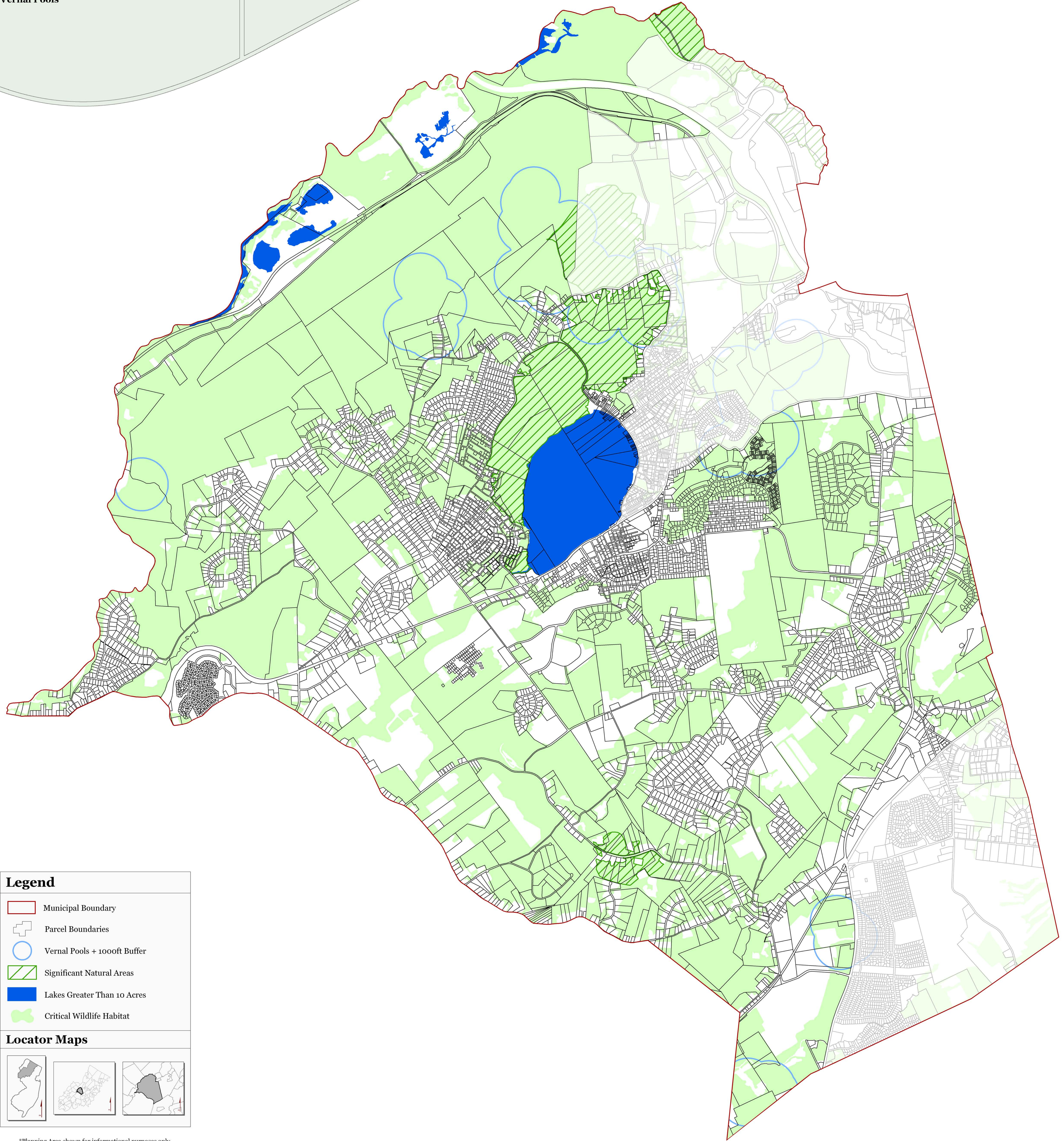
Locator Maps




Critical Wildlife Habitat


Significant Natural Areas


Vernal Pools





Legend


Municipal Boundary

Parcel Boundaries


Vernal Pools + 1000ft Buffer

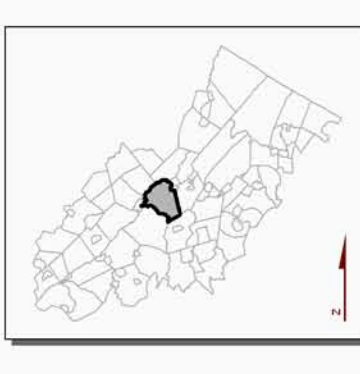
Significant Natural Areas


Lakes Greater Than 10 Acres

Critical Wildlife Habitat

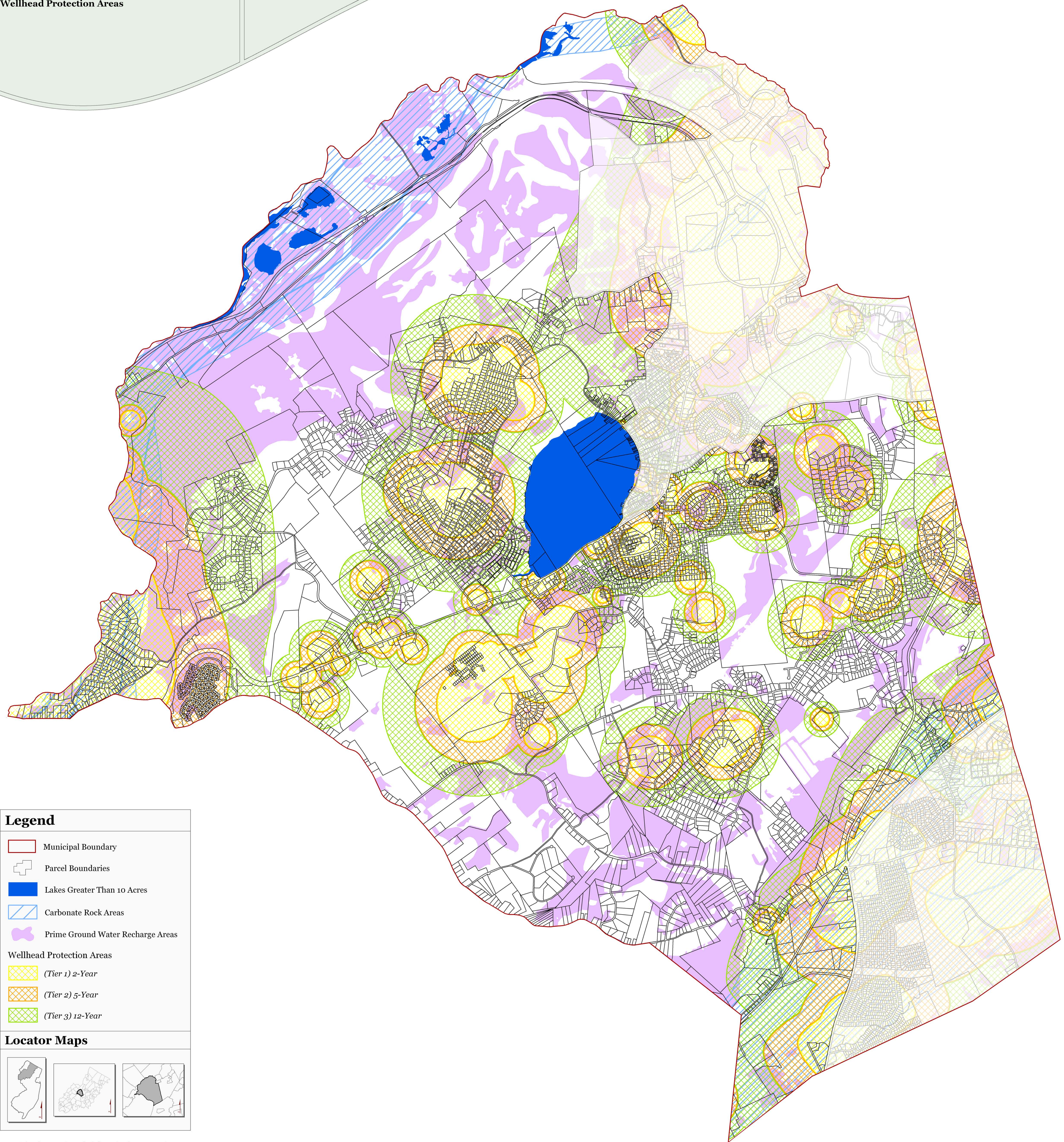
Locator Maps










*Planning Area shown for informational purposes only.





Legend

Municipal Boundary


Parcel Boundaries


Lakes Greater Than 10 Acres


Carbonate Rock Areas

Prime Ground Water Recharge Areas


Wellhead Protection Areas

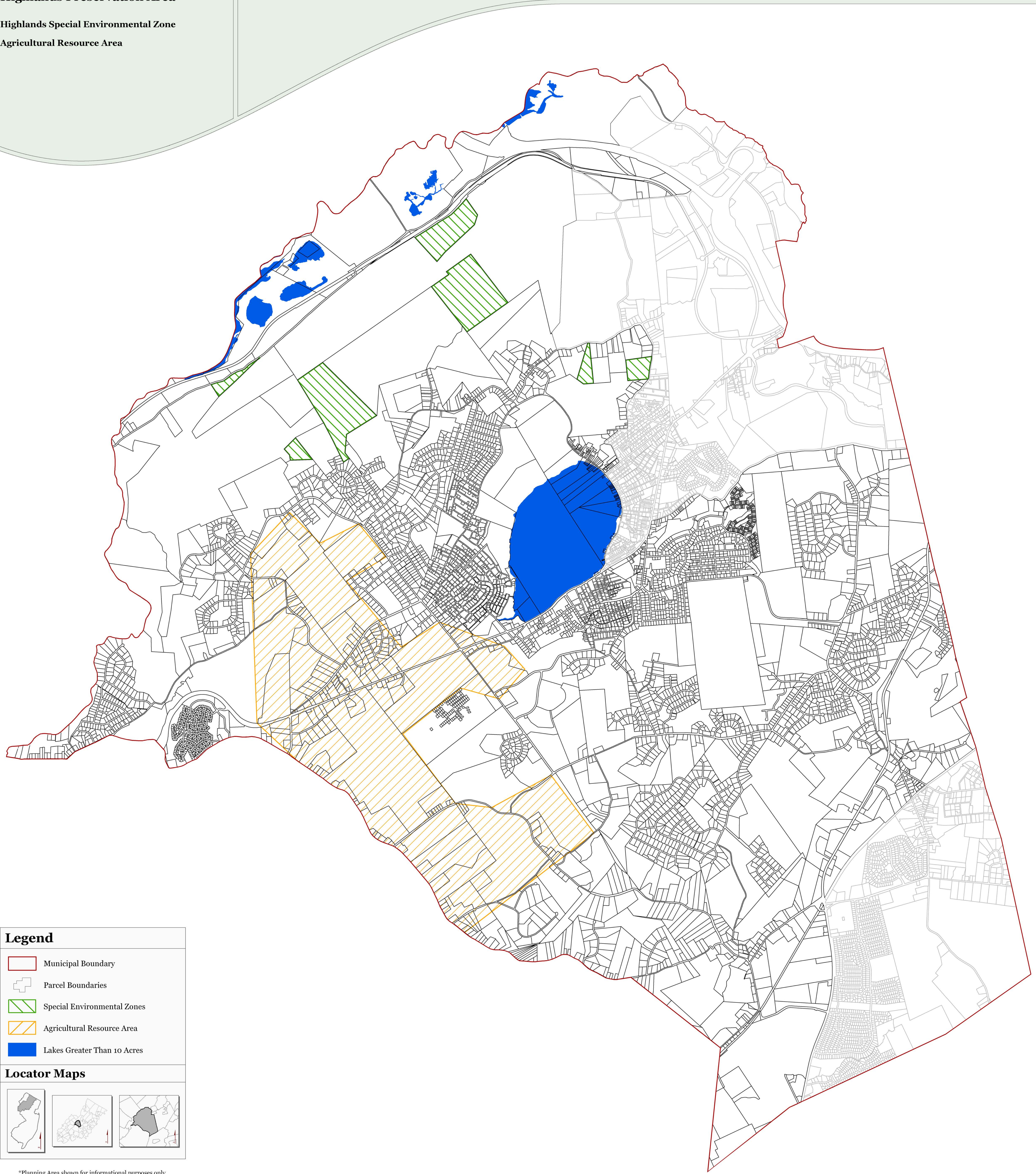
*(Tier 1) 2-Year*

*(Tier 2) 5-Year*


*(Tier 3) 12-Year*

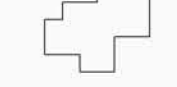
Locator Maps








Legend

Municipal Boundary


Parcel Boundaries

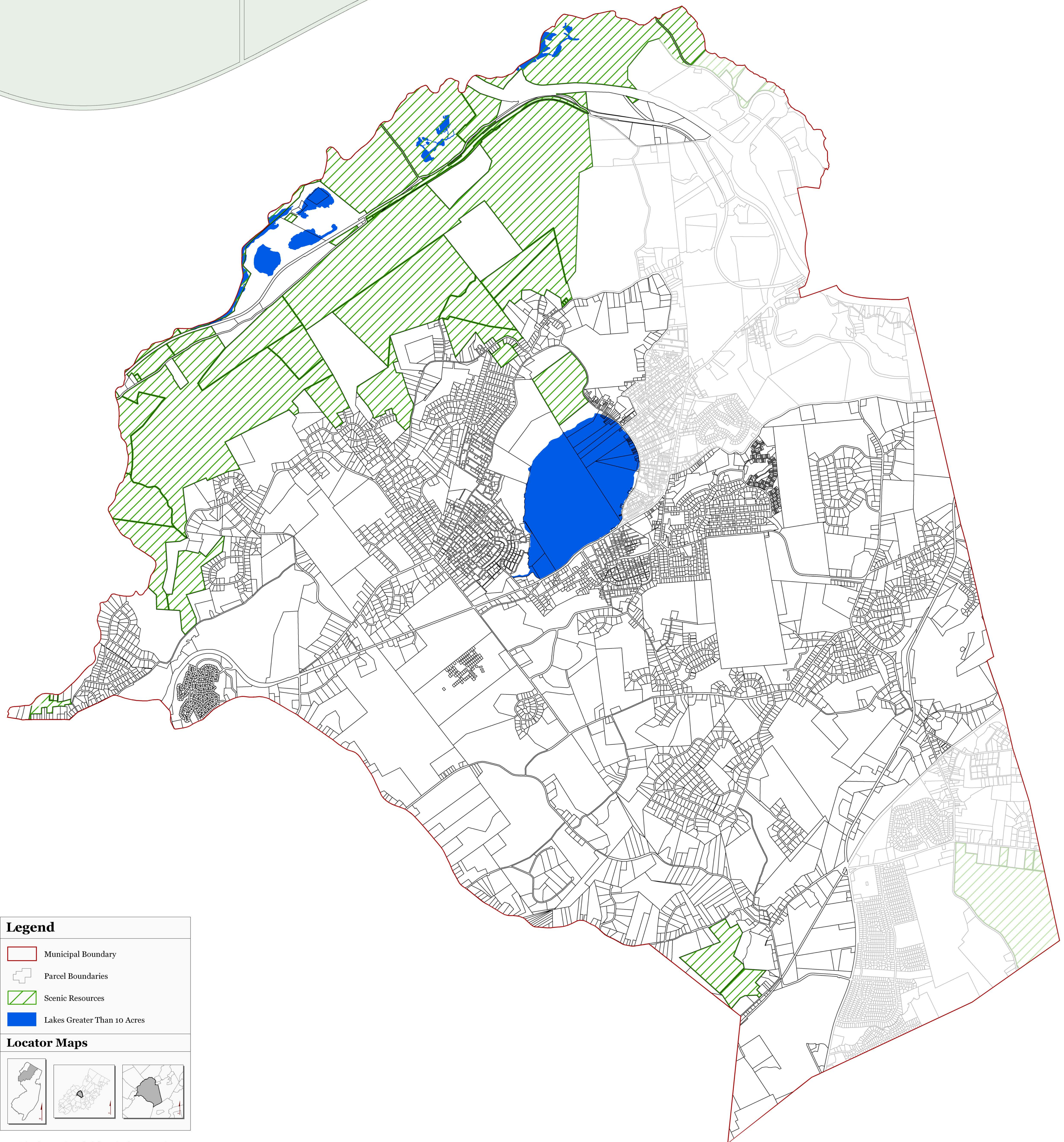
Special Environmental Zones

Agricultural Resource Area


Lakes Greater Than 10 Acres

Locator Maps







Legend




 Municipal Boundary



 Parcel Boundaries



 Scenic Resources



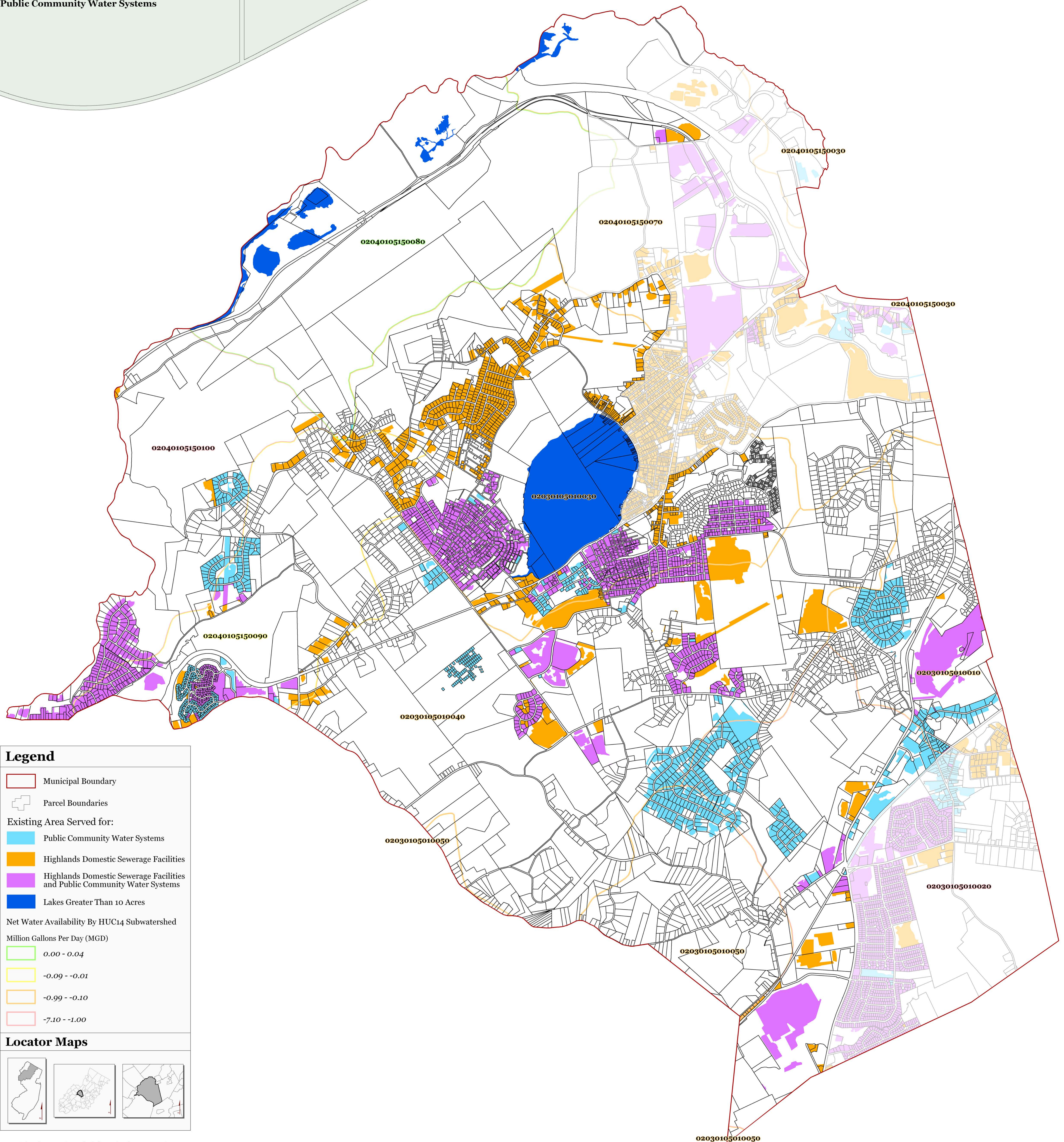
 Lakes Greater Than 10 Acres

Locator Maps













Legend


Municipal Boundary


Parcel Boundaries

Existing Area Served for:

Public Community Water Systems


Highlands Domestic Sewerage Facilities


Highlands Domestic Sewerage Facilities and Public Community Water Systems


Lakes Greater Than 10 Acres


Net Water Availability By HUC14 Subwatershed

Million Gallons Per Day (MGD)

0.00 - 0.04

-0.09 - -0.01

-0.99 - -0.10

-7.10 - -1.00

Locator Maps

