Exhibit 1:

Borough of High Bridge
Highlands Planning Area

Highlands Zones and Sub-Zones

BOROUGH OF HIGH BRIDGE, HUNTERDON COUNTY, NJ

Highlands Council
New Jersey

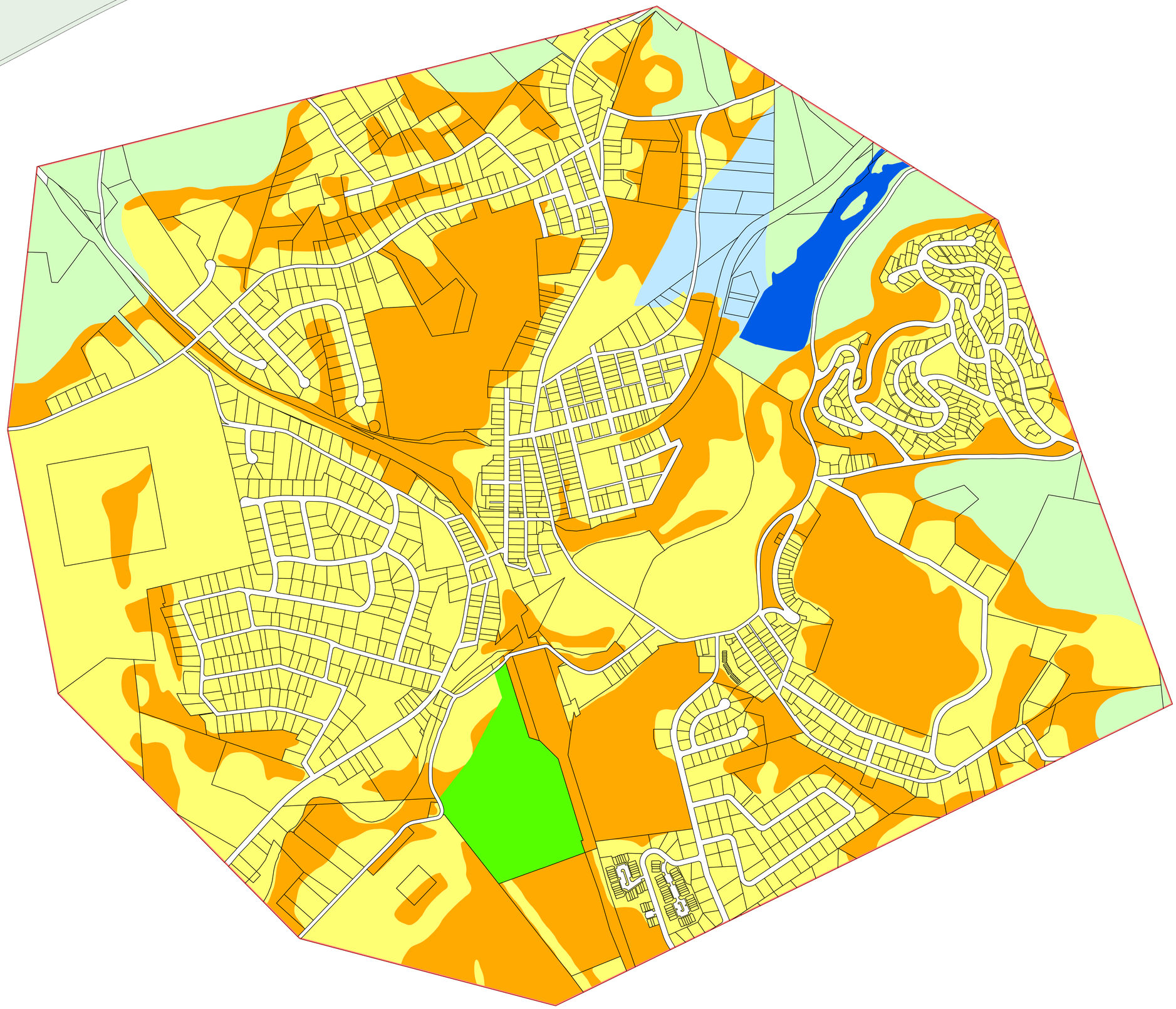

Legend

- Municipal Boundary
- Parcel Boundaries
- Highlands Planning Area
- Lakes Greater Than 10 Acres

Land Use Capability Zone

- *Protection*
- *Existing Community*

Land Use Capability Sub-Zone

- *Existing Community Environmentally Constrained*
- *Lake Community*
- *Wildlife Management*

Locator Maps

BOROUGH OF
HIGH BRIDGE
HUNTERDON COUNTY, N.J.

MAP PREPARED BY THE NEW JERSEY HIGHLANDS COUNCIL, DECEMBER 13, 2010

0 500 1,000 1,500 2,000 2,500 Feet
0 0.1 0.2 0.3 0.4 0.5 Miles

Exhibit 2:

Borough of High Bridge
Highlands Planning Area

Forest Resource Area

Total Forest Area

Forest Subwatershed Integrity Areas

BOROUGH OF HIGH BRIDGE, HUNTERDON COUNTY, NJ

Highlands Council
New Jersey

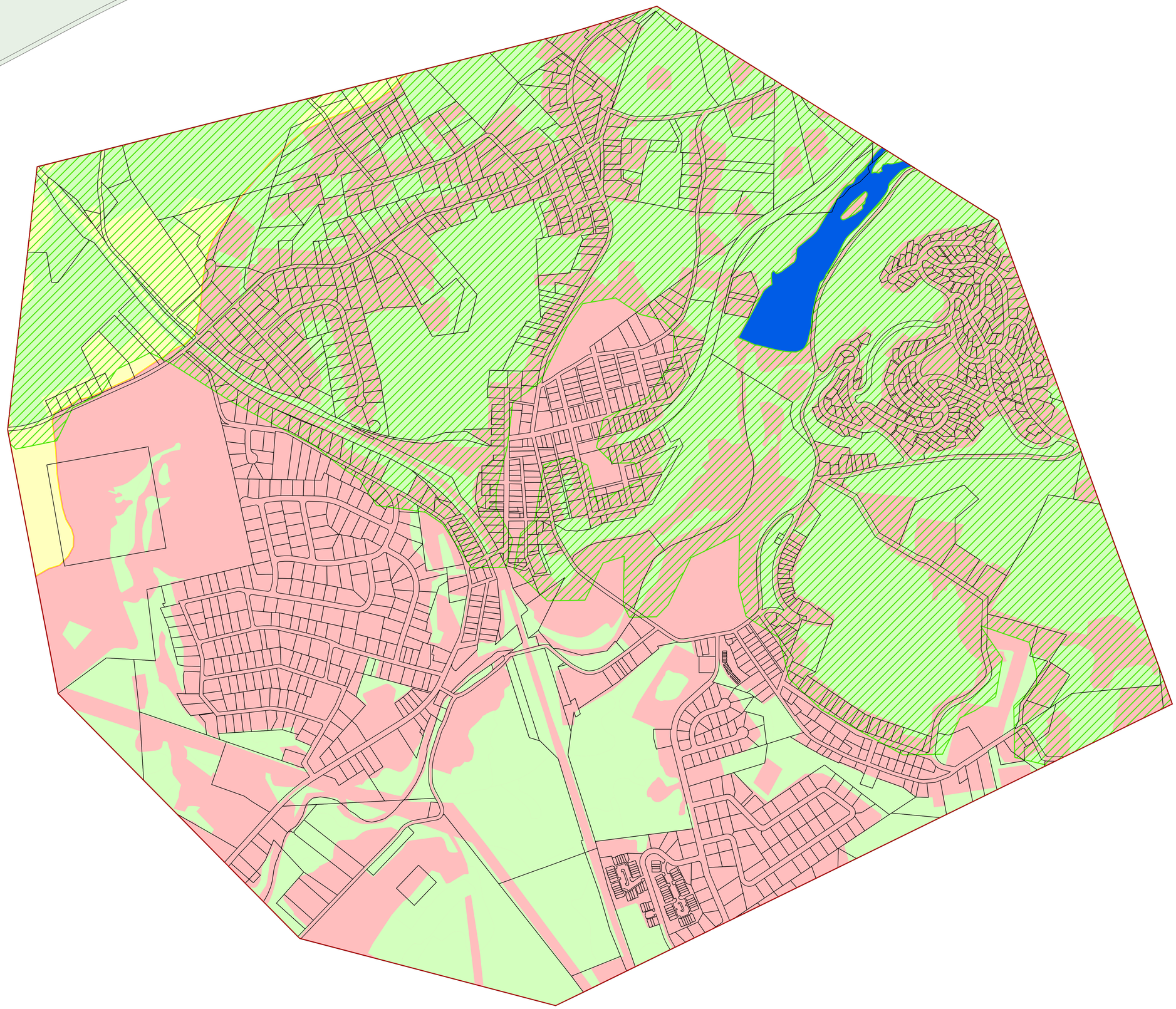

Legend

- Municipal Boundary
- Parcel Boundaries
- Forest Resource Area
- Lakes Greater Than 10 Acres
- Total Forest Area

Forest Integrity
By HUC14 Subwatershed

- *Low*
- *High*

Locator Maps

BOROUGH OF
HIGH BRIDGE
HUNTERDON COUNTY, N.J.

MAP PREPARED BY THE NEW JERSEY HIGHLANDS COUNCIL, JANUARY 13, 2011

0 500 1,000 1,500 2,000 2,500 Feet

0 0.1 0.2 0.3 0.4 0.5 Miles

N

Exhibit 3:

Borough of High Bridge
Highlands Planning Area

Highlands Open Waters

Watershed Resource Value Areas

Lake Management Areas

BOROUGH OF HIGH BRIDGE, HUNTERDON COUNTY, NJ

Highlands Council
New Jersey

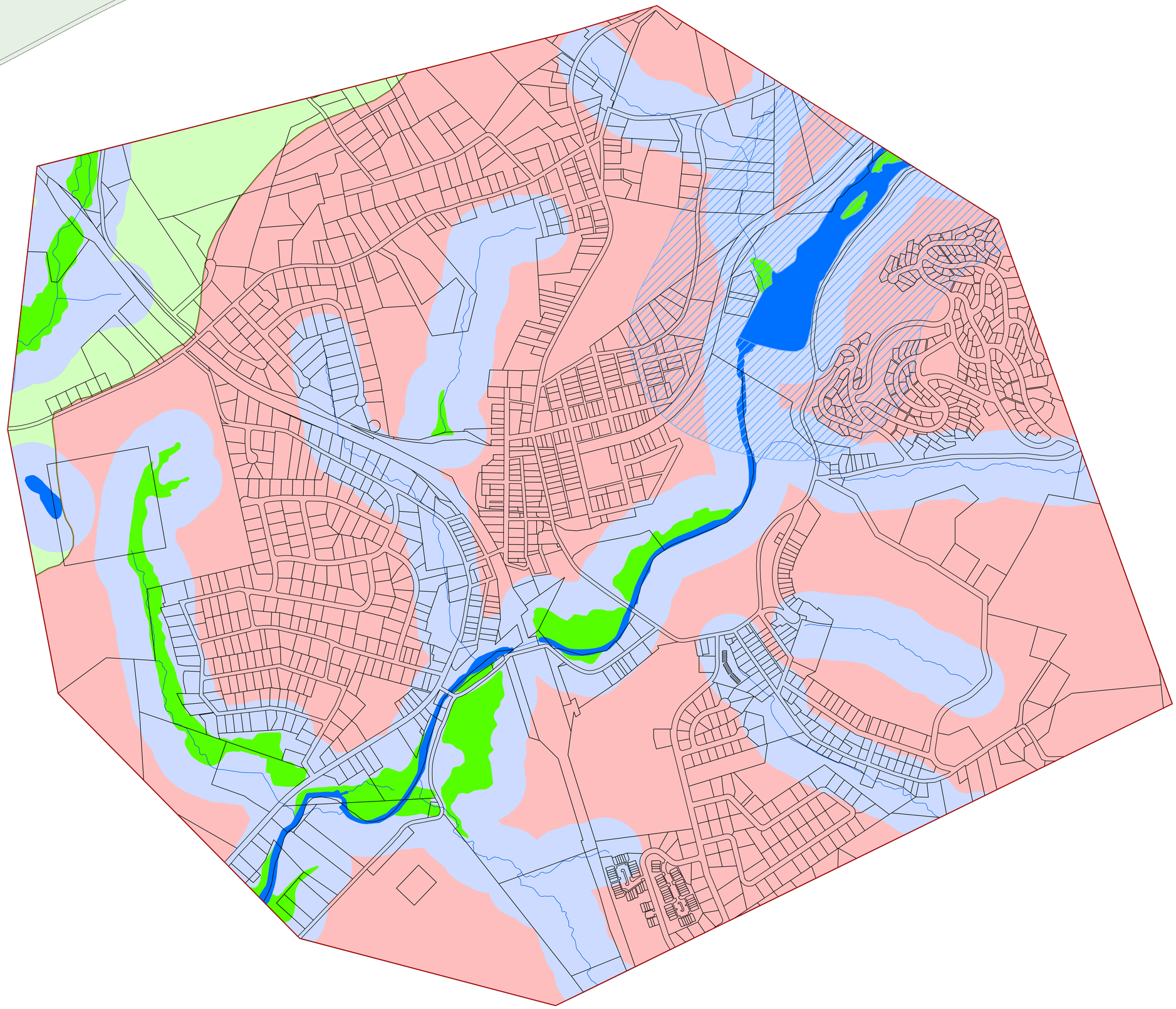

Legend

- Municipal Boundary
- Parcel Boundaries
- Lake Management Areas
- Lakes & Ponds
- Streams
- Wetlands
- Highlands Open Water Buffers (300ft)

Watershed Values by HUC14 Subwatershed

- *Low*
- *High*

Locator Maps

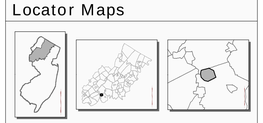

BOROUGH OF
HIGH BRIDGE
HUNTERDON COUNTY, N.J.

MAP PREPARED BY THE NEW JERSEY HIGHLANDS COUNCIL, NOVEMBER 1, 2010

0 500 1,000 1,500 2,000 2,500 Feet

0 0.1 0.2 0.3 0.4 0.5 Miles

Exhibit 4:

Borough of High Bridge
Highlands Planning Area

Riparian Area

Riparian Subwatershed Integrity Areas

BOROUGH OF HIGH BRIDGE, HUNTERDON COUNTY, NJ

Highlands Council
New Jersey

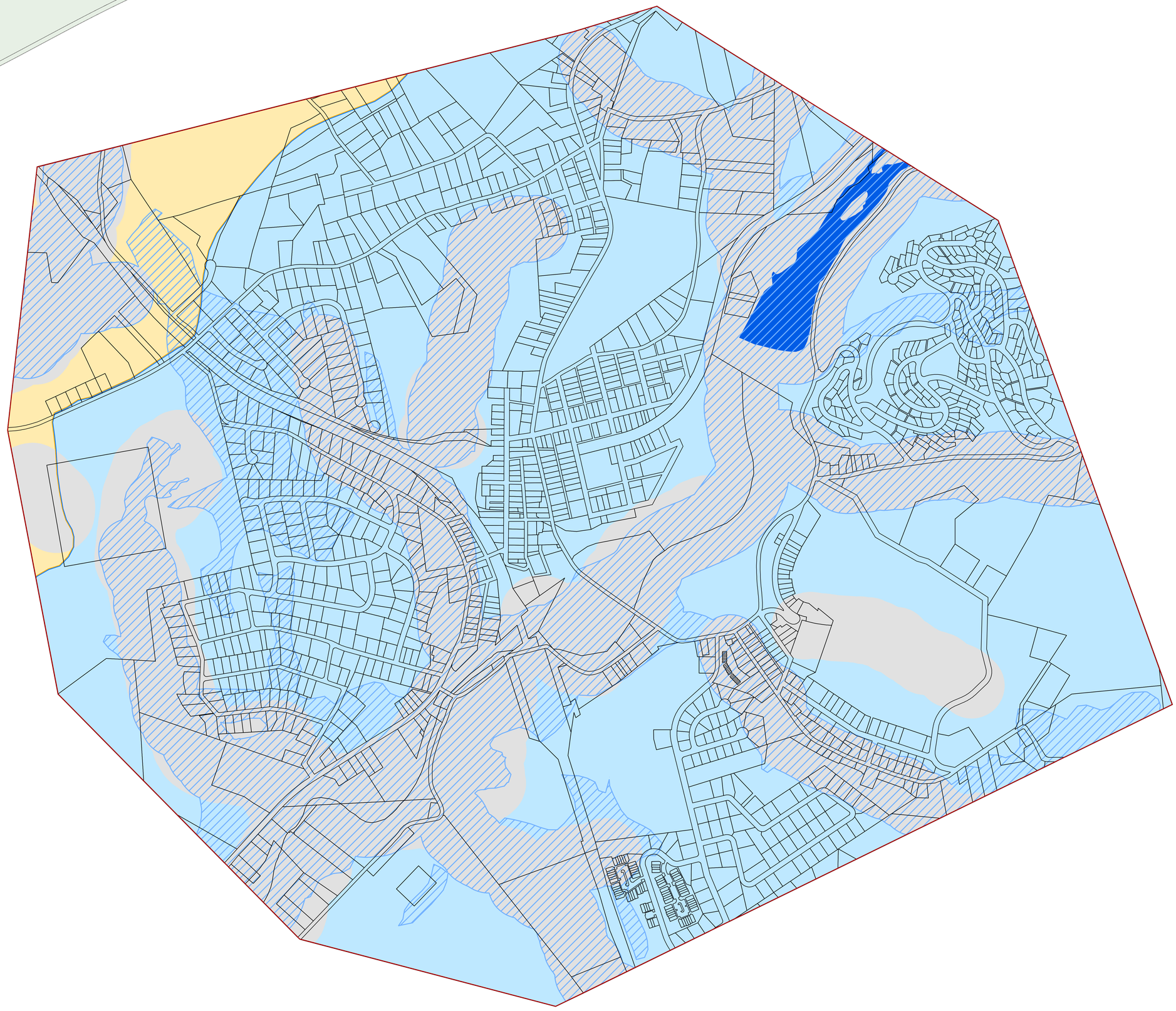

Legend

- Municipal Boundary
- Parcel Boundaries
- Riparian Area
- Lakes Greater Than 10 Acres
- Highlands Open Water Buffers (300ft)

Riparian Integrity

By HUC-14 Subwatershed

- *Low*
- *Moderate*

Locator Maps

BOROUGH OF
HIGH BRIDGE
HUNTERDON COUNTY, N.J.

MAP PREPARED BY THE NEW JERSEY HIGHLANDS COUNCIL, NOVEMBER 1, 2010

0 500 1,000 1,500 2,000 2,500 Feet
0 0.1 0.2 0.3 0.4 0.5 Miles

Exhibit 5:

Borough of High Bridge
Highlands Planning Area

Steep Slope Protection Area

BOROUGH OF HIGH BRIDGE, HUNTERDON COUNTY, NJ

Highlands Council
New Jersey

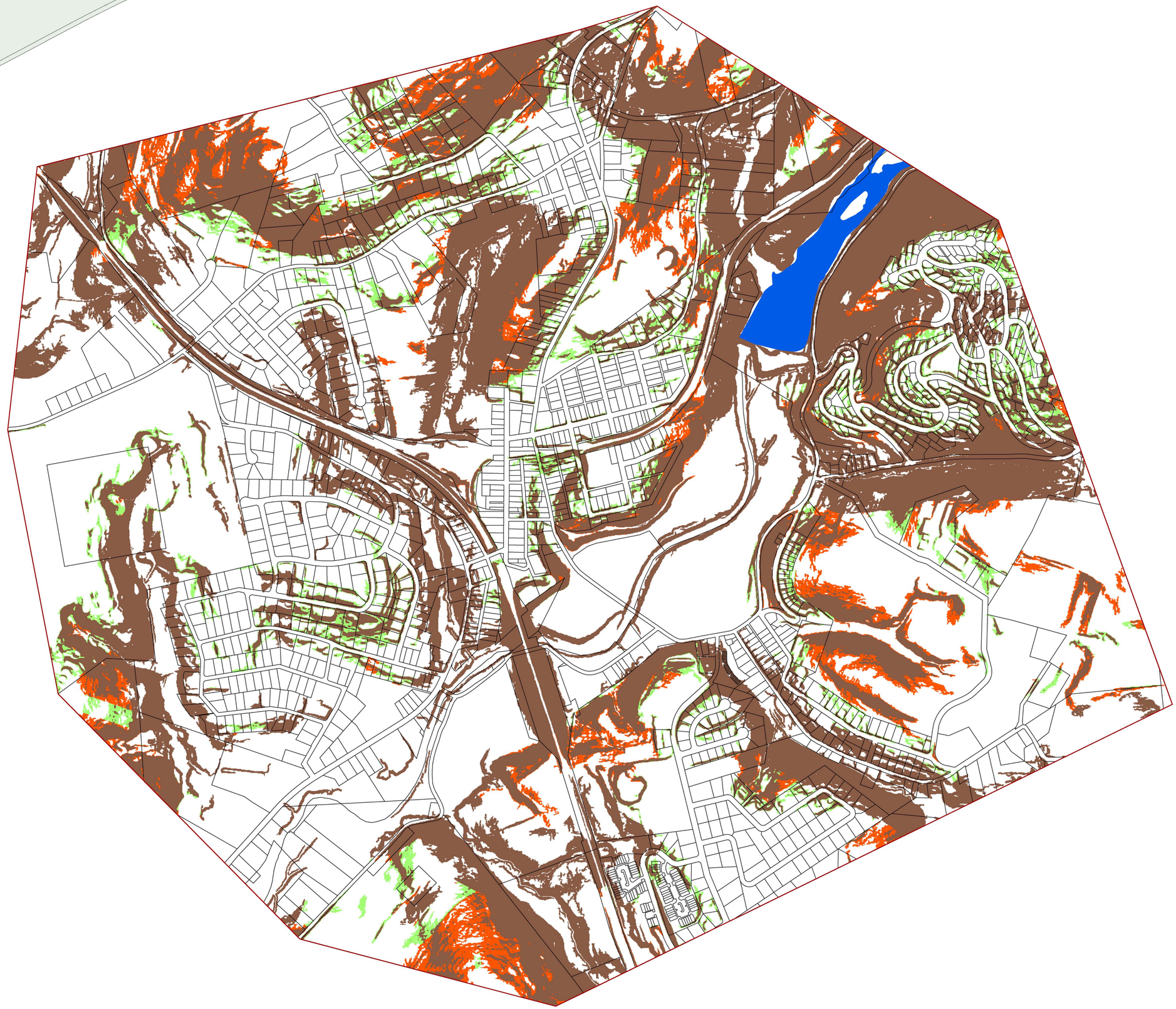

Legend

- Municipal Boundary
- Parcel Boundaries
- Lakes Greater Than 10 Acres

Steep Slope Protection Area

- *Severely Constrained*
- *Moderately Constrained*
- *Constrained/Limited Constrained*

Locator Maps

BOROUGH OF
HIGH BRIDGE
HUNTERDON COUNTY, N.J.

MAP PREPARED BY THE NEW JERSEY
HIGHLANDS COUNCIL, NOVEMBER 1, 2010

HIGH BRIDGE NEW JERSEY

0 500 1,000 1,500 2,000 2,500 Feet
0 0.1 0.2 0.3 0.4 0.5 Miles

N

Exhibit 6:

Borough of High Bridge
Highlands Planning Area

Critical Wildlife Habitat

BOROUGH OF HIGH BRIDGE, HUNTERDON COUNTY, NJ

Highlands Council
New Jersey

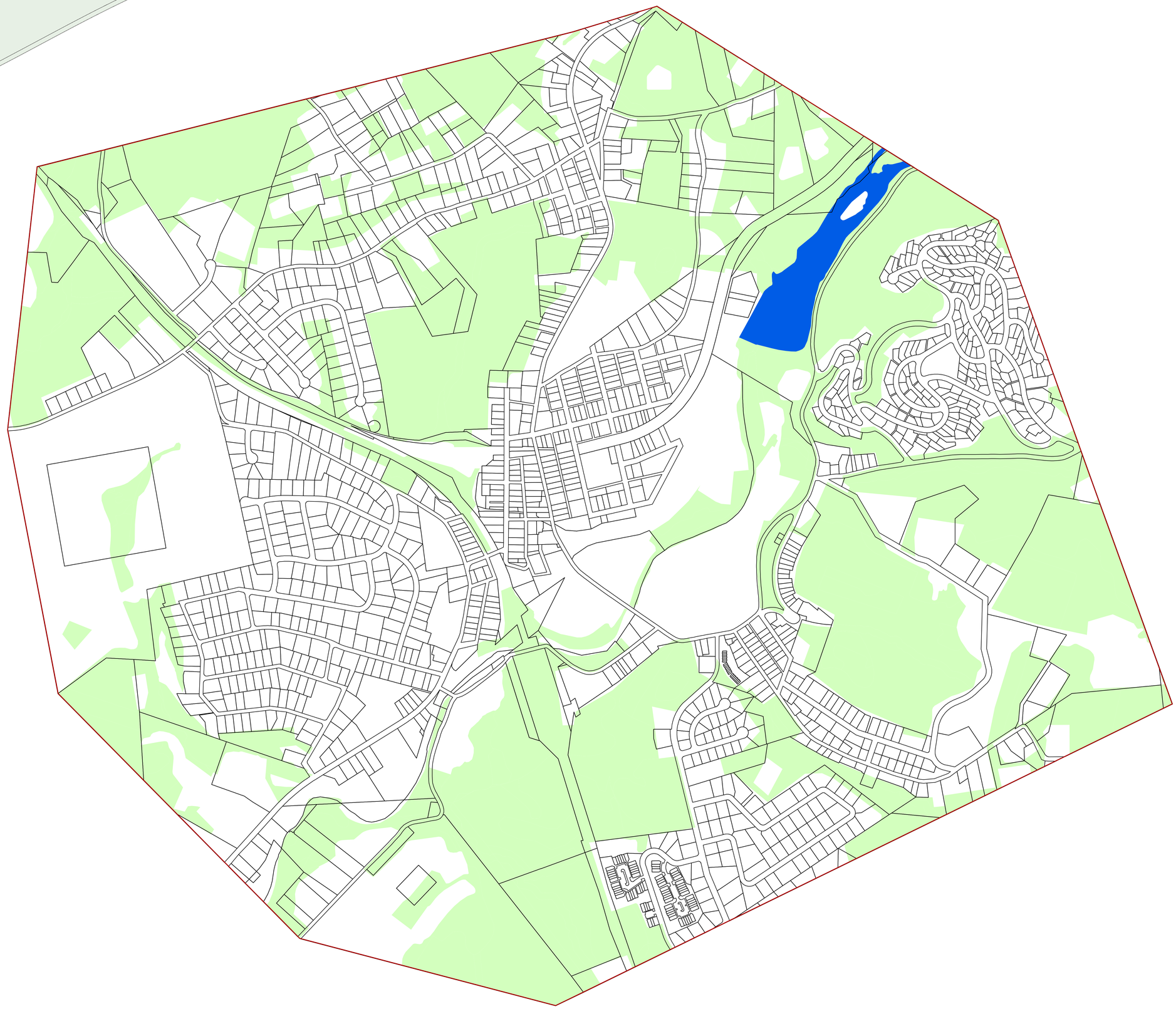

Legend

- Municipal Boundary
- Parcel Boundaries
- Critical Wildlife Habitat
- Lakes Greater Than 10 Acres

Locator Maps

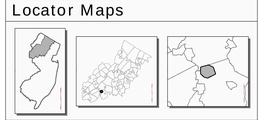

BOROUGH OF
HIGH BRIDGE
HUNTERDON COUNTY, N.J.

MAP PREPARED BY THE NEW JERSEY HIGHLANDS COUNCIL, NOVEMBER 1, 2010

0 500 1,000 1,500 2,000 2,500 Feet
0 0.1 0.2 0.3 0.4 0.5 Miles

Exhibit 7:

Borough of High Bridge
Highlands Planning Area

Prime Ground Water Recharge Area

Wellhead Protection Areas

BOROUGH OF HIGH BRIDGE, HUNTERDON COUNTY, NJ

Highlands Council
New Jersey

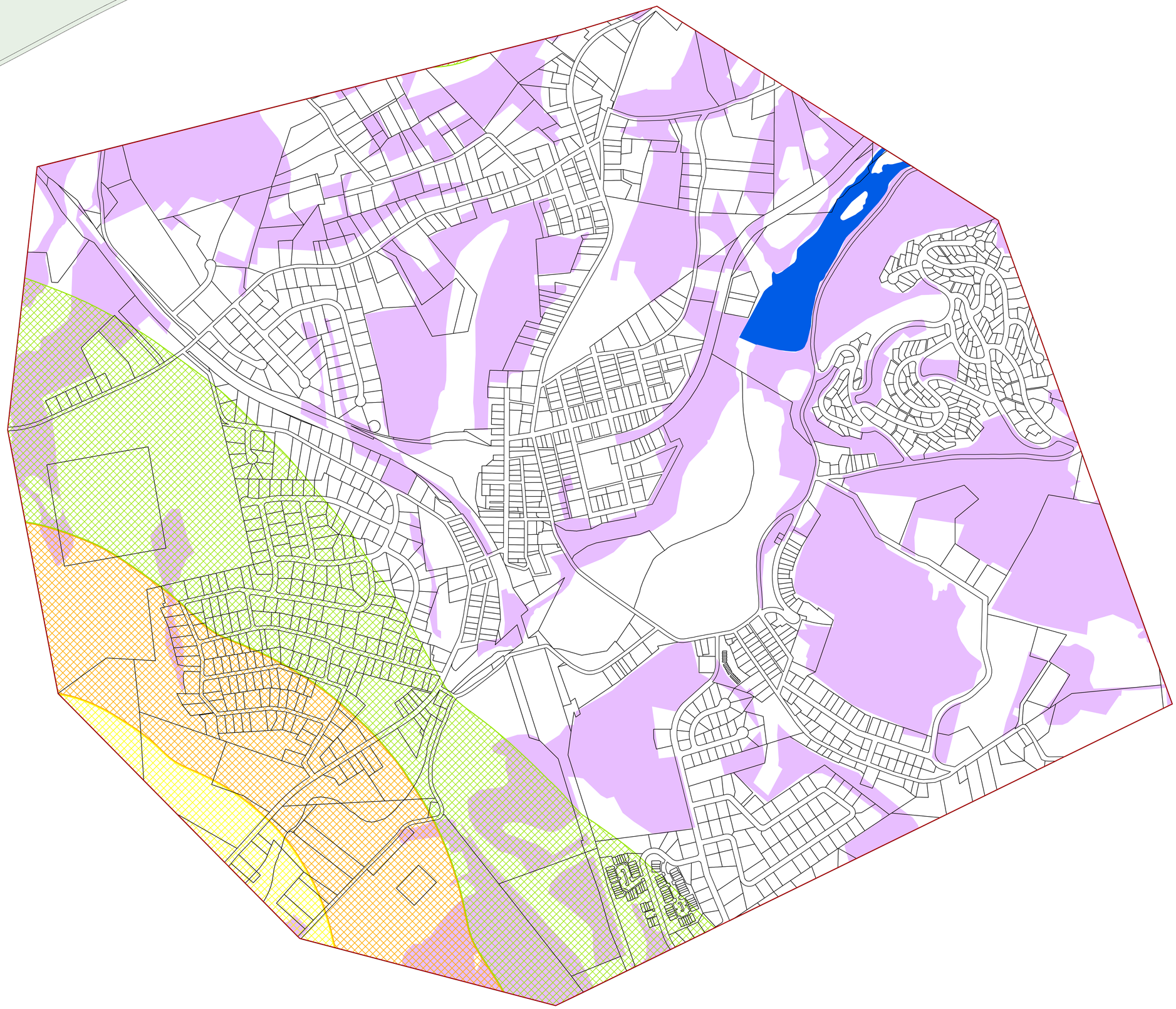

Legend

- Municipal Boundary
- Parcel Boundaries
- Lakes Greater Than 10 Acres
- Prime Ground Water Recharge Areas

Wellhead Protection Areas

- *(Tier 1) 2-Year*
- *(Tier 2) 5-Year*
- *(Tier 3) 12-Year*

Locator Maps

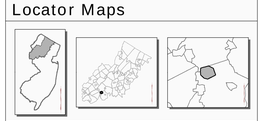

BOROUGH OF
HIGH BRIDGE
HUNTERDON COUNTY, N.J.

MAP PREPARED BY THE NEW JERSEY HIGHLANDS COUNCIL, NOVEMBER 1, 2010

0 500 1,000 1,500 2,000 2,500 Feet
0 0.1 0.2 0.3 0.4 0.5 Miles

Exhibit 8:

Borough of High Bridge
Highlands Planning Area

Highlands Historic, Cultural
and Archaeological Resources

Highlands Scenic Resources

BOROUGH OF HIGH BRIDGE, HUNTERDON COUNTY, NJ

Highlands Council
New Jersey

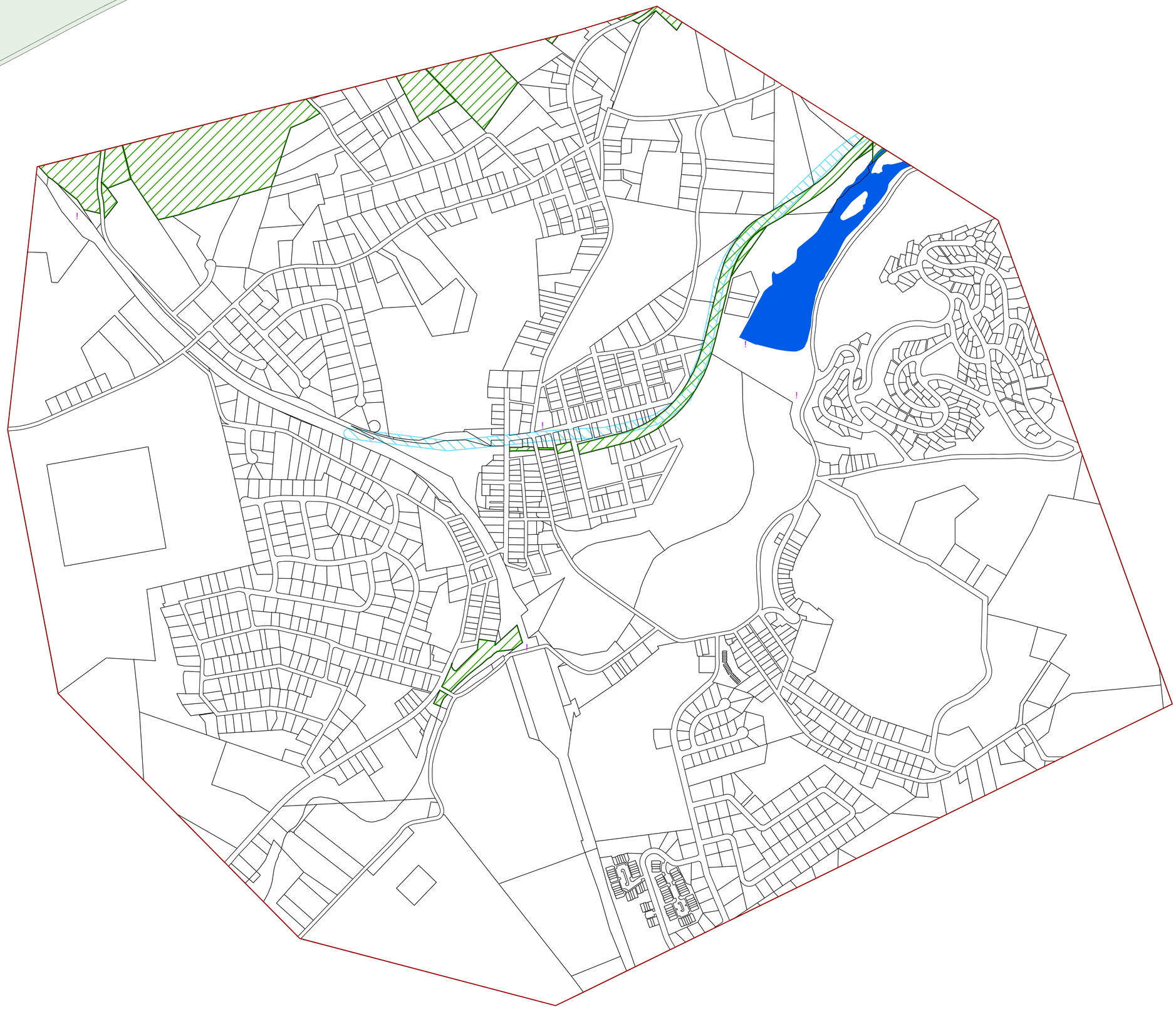

Legend

- Municipal Boundary
- Parcel Boundaries
- Scenic Resources
- Historic Properties
- NJ Historic Districts
- Lakes Greater Than 10 Acres

Locator Maps

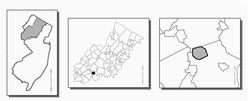

BOROUGH OF
HIGH BRIDGE
HUNTERDON COUNTY, N.J.

MAP PREPARED BY THE NEW JERSEY HIGHLANDS COUNCIL, JANUARY 5, 2011

0 500 1,000 1,500 2,000 2,500 Feet
0 0.1 0.2 0.3 0.4 0.5 Miles

Exhibit 9:

Borough of High Bridge
Highlands Planning Area

Net Water Availability by HUC-14 Subwatershed

Highlands Domestic Sewerage Facilities

Public Community Water Systems

BOROUGH OF HIGH BRIDGE, HUNTERDON COUNTY, NJ

Highlands Council
New Jersey

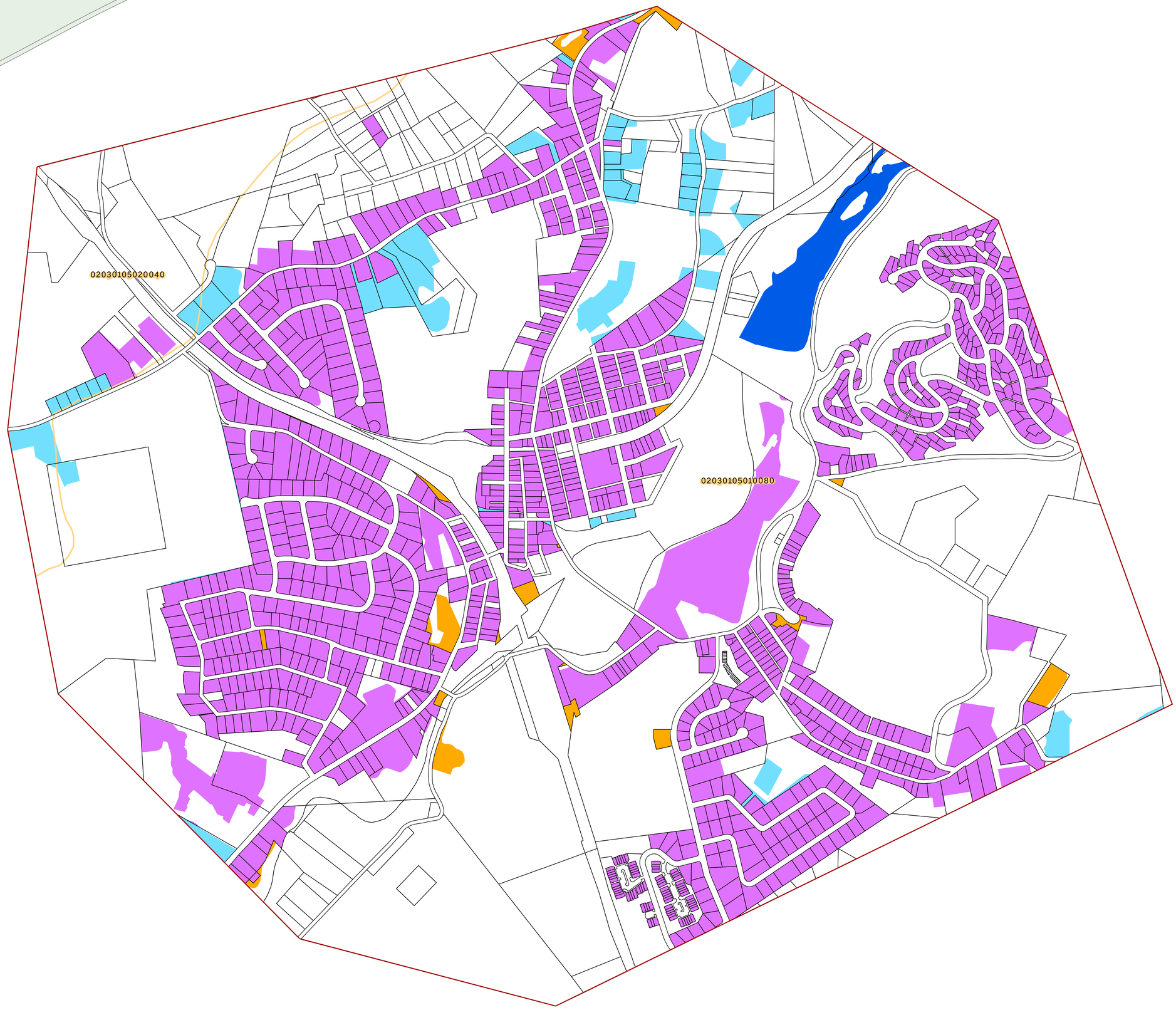

Legend

- Municipal Boundary
- Parcel Boundaries

Existing Area Served for:

- Public Community Water Systems
- Highlands Domestic Sewerage Facilities
- Highlands Domestic Sewerage Facilities and Public Community Water Systems
- Lakes Greater Than 10 Acres

Net Water Availability By HUC14 Subwatershed
Million Gallons Per Day (MGD)

- *-0.99 - -0.10*

Locator Maps

BOROUGH OF
HIGH BRIDGE
HUNTERDON COUNTY, N.J.

MAP PREPARED BY THE NEW JERSEY HIGHLANDS COUNCIL, JANUARY 5, 2011

0 500 1,000 1,500 2,000 2,500 Feet
0 0.1 0.2 0.3 0.4 0.5 Miles